

Livermore Falls

Map Lot 013-020

Account 500

Location 26 FAYETTE RD/1988 SKYLINE

Card 1 Of 1 9/30/2022

Building Style	SF Bsmt Living	Layout
1.Conv. 5.Garrison 9.Other	Fin Bsmt Grade	1.Typical 4. 7.
2.Ranch 6.Split 10.	HEARTH5	2.Inadeq 5. 8.
3.R Ranch 7.Contemp 11.	Heat Type 100%	3.Horrid 6. 9.
4.Cape 8.Log 12.	1.HWBB 5.FWA 9.No Heat	Attic
Dwelling Units	2.HWCI 6.GravWA 10.	1.1/4 Fin 4.Full Fin 7.
Other Units	3.H Pump 7.Electric 11.	2.1/2 Fin 5.F/Stair 8.
Stories	4.Steam 8.F/Wall 12.	3.3/4 Fin 6. 9.None
1.1 4.1.5 7.	Cool Type 0%	Insulation
2.2 5.1.75 8.	1.Refrig 4.W&C Air 7.	1.Full 4.Minimal 7.
3.3 6.2.5 9.	2.Evapor 5. 8.	2.Heavy 5.Partial 8.
Exterior Walls	3.H Pump 6. 9.None	3.Capped 6. 9.None
1.Clapbd 5.T-111 9.Other	Kitchen Style	Unfinished %
2.wWd Shng 6.BR/STONE 10.	1.Modern 4.Obsolete 7.	Grade & Factor
3.Compos. 7.NOVELTY 11.	2.Typical 5. 8.	1.E Grade 4.B Grade 7.
4.Asbestos 8.AL/VIN 12.	3.Old Type 6. 9.None	2.D Grade 5.A Grade 8.SC Grade
Roof Surface	Bath(s) Style	3.C Grade 6.AA Grade 9.Same
1.Asphalt 4.Composit 7.	1.Modern 4.Obsolete 7.	SQFT (Footprint)
2.Slate 5.Wood 8.	2.Typical 5. 8.	Condition
3.Metal 6.Other 9.	3.Old Type 6. 9.None	1.Poor 4.Avg 7.V G
SF Masonry Trim	# Rooms	2.Fair 5.Avg+ 8.Exc
OPEN-3-CUSTOM	# Bedrooms	3.Avg- 6.Good 9.Same
OPEN-4-CUSTOM	# Full Baths	Phys. % Good
Year Built	# Half Baths	Funct. % Good
Year Remodeled	# Addn Fixtures	Functional Code
Foundation	# Fireplaces	1.Incomp 4.Small 7.Layout
1.Concrete 4.Wood 7.		2.O-Built 5.CDU 8.Other
2.C Block 5.Slab 8.		3.Delap 6.Style 9.None
3.Br/Stone 6.Piers 9.		Econ. % Good
Basement		Economic Code
1.1/4 Bmt 4.Full Bmt 7.		0.None 3.Services 9.None
2.1/2 Bmt 5.None 8.		1.Location 4.Traffic 8.
3.3/4 Bmt 6. 9.None		2.Encroach 8.Other 9.
Bsmt Gar # Cars		Entrance Code 0
Wet Basement		1.Interior 4.Vacant 7.
1.Dry 4. 7.		2.Refusal 5.Estimate 8.
2.Damp 5. 8.	3.Informed 6. 9.	
3.Wet 6. 9.	Information Code 0	
	1.Owner 4.Agent 7.	
	2.Relative 5.Estimate 8.	
	3.Tenant 6.Other 9.	

Date Inspected

Additions, Outbuildings & Improvements

Type	Year	Units	Grade	Cond	Phys.	Funct.	Sound Value	
998 14Mobile Home	1988	14x56	3 100	4	0 %	90 %		1.One Story Fram
68 Wood Deck	1988	48	3 100	2	0 %	100 %		2.Two Story Fram
103 MH SLAB	1988	840	3 100	4	0 %	100 %		3.Three Story Fr
					%	%		4.1 & 1/2 Story
					%	%		5.1 & 3/4 Story
					%	%		6.2 & 1/2 Story
					%	%		21.Open Frame Por
					%	%		22.Encl Frame Por
					%	%		23.Frame Garage
					%	%		24.Frame Shed
					%	%		25.Frame Bay Wind
					%	%		26.1SFr Overhang
					%	%		27.Unfin Basement
					%	%		28.Unfinished Att
					%	%		29.Finished Attic

Livermore Falls

Map Lot 013-019

Account 501

Location 20 FAYETTE RD/NEWPORT

Card 1 Of 1 9/30/2022

Building Style			SF Bsmt Living			Layout								
1.Conv.	5.Garrison	9.Other	Fin Bsmt Grade			1.Typical	4.	7.						
2.Ranch	6.Split	10.	HEARTH			2.Inadeq	5.	8.						
3.R Ranch	7.Contemp	11.	Heat Type 100%			3.Horrid	6.	9.						
4.Cape	8.Log	12.	1.HWBB	5.FWA	9.No Heat	Attic								
Dwelling Units			2.HWCI	6.GravWA	10.	1.1/4 Fin	4.Full Fin	7.						
Other Units			3.H Pump	7.Electric	11.	2.1/2 Fin	5.F/Stair	8.						
Stories			4.Steam	8.F/Wall	12.	3.3/4 Fin	6.	9.None						
1.1	4.1.5	7.	Cool Type 0%			Insulation								
2.2	5.1.75	8.	1.Refrig	4.W&C Air	7.	1.Full	4.Minimal	7.						
3.3	6.2.5	9.	2.Evapor	5.	8.	2.Heavy	5.Partial	8.						
Exterior Walls			3.H Pump	6.	9.None	3.Capped	6.	9.None						
1.Clapbd	5.T-111	9.Other	Kitchen Style			Unfinished %								
2.wWd Shng	6.BR/STONE	10.	1.Modern	4.Obsolete	7.	Grade & Factor								
3.Compos.	7.NOVELTY	11.	2.Typical	5.	8.	1.E Grade	4.B Grade	7.						
4.Asbestos	8.AL/VIN	12.	3.Old Type	6.	9.None	2.D Grade	5.A Grade	8.SC Grade						
Roof Surface			Bath(s) Style			3.C Grade	6.AA Grade	9.Same						
1.Asphalt	4.Composit	7.	1.Modern	4.Obsolete	7.	SQFT (Footprint)								
2.Slate	5.Wood	8.	2.Typical	5.	8.	Condition								
3.Metal	6.Other	9.	3.Old Type	6.	9.None	1.Poor	4.Avg	7.V G						
SF Masonry Trim			# Rooms			2.Fair	5.Avg+	8.Exc						
OPEN-3-CUSTOM			# Bedrooms			3.Avg-	6.Good	9.Same						
OPEN-4-CUSTOM			# Full Baths			Phys. % Good								
Year Built			# Half Baths			Funct. % Good								
Year Remodeled			# Addn Fixtures			Functional Code								
Foundation			# Fireplaces			1.Incomp	4.Small	7.Layout						
1.Concrete	4.Wood	7.							2.O-Built	5.CDU	8.Other			
2.C Block	5.Slab	8.							Econ. % Good			3.Delap	6.Style	9.None
3.Br/Stone	6.Piers	9.							Economic Code			0.None 3.Services 9.None		
Basement									Entrance Code 0			1.Location	4.Traffic	8.
1.1/4 Bmt	4.Full Bmt	7.							1.Interior			4.Vacant	7.	
2.1/2 Bmt	5.None	8.							2.Refusal			5.Estimate	8.	
3.3/4 Bmt	6.	9.None							3.Informed			6.	9.	
Bsmt Gar # Cars									Information Code 0			1.Owner	4.Agent	7.
Wet Basement									1.Relative			5.Estimate	8.	
1.Dry	4.	7.							2.Tenant			6.Other	9.	
2.Damp	5.	8.	Date Inspected											
3.Wet	6.	9.	Additions, Outbuildings & Improvements											
Type	Year	Units	Grade	Cond	Phys.	Funct.	Sound Value	1.One Story Fram						
997 12Mobile Home	1972	12x62	2 100	4	0 %	100 %		2.Two Story Fram						
104 MH GABLE	1972	744	2 100	4	0 %	100 %		3.Three Story Fr						
68 Wood Deck	1972	100	2 100	4	0 %	100 %		4.1 & 1/2 Story						
23 Frame Garage	1972	200	2 100	4	0 %	100 %		5.1 & 3/4 Story						
134 1 ST ATTCHD	1972	60	2 100	4	0 %	100 %		6.2 & 1/2 Story						
					%	%		21.Open Frame Por						
					%	%		22.Encl Frame Por						
					%	%		23.Frame Garage						
					%	%		24.Frame Shed						
					%	%		25.Frame Bay Wind						
					%	%		26.1SFr Overhang						
					%	%		27.Unfin Basement						
					%	%		28.Unfinished Att						
					%	%		29.Finished Attic						

HATCH, LAURIE
85 PINE RIDGE LOOP
LIVERMORE FALLS ME 04254

			Property Data			Assessment Record																																																																																																																																																																																																		
			Neighborhood	99 MH LEASE LOT		Year	Land	Buildings	Exempt	Total																																																																																																																																																																																														
			Tree Growth Year		0	2010	0	10,700	10,000	700																																																																																																																																																																																														
			X Coordinate		0	2011	0	10,700	10,000	700																																																																																																																																																																																														
			Y Coordinate		0	2012	0	0	0	0																																																																																																																																																																																														
			Zone/Land Use		99 MOBILE HOME		2013	0	0	0	0																																																																																																																																																																																													
			Secondary Zone			2014	0	0	0	0																																																																																																																																																																																														
			Topography		9	9	2015	0	20,100	0	20,100																																																																																																																																																																																													
			1.Level		4.Below St	7.Steep	2016	0	20,100	0	20,100																																																																																																																																																																																													
			2.Rolling		5.Low	8.Rough	2017	0	20,100	0	20,100																																																																																																																																																																																													
			3.Above St		6.Swampy	9.	2018	0	20,100	0	20,100																																																																																																																																																																																													
			Utilities		9 No Utilities		9 No Utilities	2019	0	20,100	0	20,100																																																																																																																																																																																												
			1.Public		4.Dr Well	7.Cesspool	2020	0	20,100	0	20,100																																																																																																																																																																																													
			2.Water		5.Dug Well	8.improve	2021	0	20,100	0	20,100																																																																																																																																																																																													
			3.Sewer		6.Septic	9.No util	2022	0	20,100	0	20,100																																																																																																																																																																																													
			Street		9																																																																																																																																																																																																			
			1.Paved		4.Proposed	7.ROW	<table border="1"> <thead> <tr> <th colspan="4">Land Data</th> </tr> <tr> <th rowspan="2">Front Foot</th> <th rowspan="2">Type</th> <th colspan="2">Effective</th> <th colspan="2">Influence</th> <th rowspan="2">Influence Codes</th> </tr> <tr> <th>Frontage</th> <th>Depth</th> <th>Factor</th> <th>Code</th> </tr> </thead> <tbody> <tr> <td rowspan="5">11.Regular Lot 12.Delta Triangle 13.Nabla Triangle 14.Rear Land 15.Miscellaneous</td> <td></td> <td></td> <td></td> <td>%</td> <td></td> <td>1.Unimproved</td> </tr> <tr> <td></td> <td></td> <td></td> <td>%</td> <td></td> <td>2.Excess Frtg</td> </tr> <tr> <td></td> <td></td> <td></td> <td>%</td> <td></td> <td>3.Topography</td> </tr> <tr> <td></td> <td></td> <td></td> <td>%</td> <td></td> <td>4.Size/Shape</td> </tr> <tr> <td></td> <td></td> <td></td> <td>%</td> <td></td> <td>5.Access</td> </tr> <tr> <td rowspan="5">16.Regular Lot 17.Secondary Lot 18.Excess Land 19.Condominium 20.Miscellaneous</td> <td></td> <td></td> <td></td> <td>%</td> <td></td> <td>6.Restriction</td> </tr> <tr> <td></td> <td></td> <td></td> <td>%</td> <td></td> <td>7.Corner Infl</td> </tr> <tr> <td></td> <td></td> <td></td> <td>%</td> <td></td> <td>8.Environment</td> </tr> <tr> <td></td> <td></td> <td></td> <td>%</td> <td></td> <td>9.Fract Share</td> </tr> <tr> <td></td> <td></td> <td></td> <td>%</td> <td></td> <td>30.Rear Land 21+</td> </tr> <tr> <td rowspan="5">21.Homesite (Frac) 22.Baselot (Frac) 23.Misc (Fract) 24.Homesite 25.Baselot 26.Frontage 1 27.Frontage 2 28.Rear Land 1-10 29.Rear Land 11-2</td> <td></td> <td></td> <td></td> <td>%</td> <td></td> <td>31.Crop Land</td> </tr> <tr> <td></td> <td></td> <td></td> <td>%</td> <td></td> <td>32.Orchard</td> </tr> <tr> <td></td> <td></td> <td></td> <td>%</td> <td></td> <td>33.Gravel Pit</td> </tr> <tr> <td></td> <td></td> <td></td> <td>%</td> <td></td> <td>34.Pasture</td> </tr> <tr> <td></td> <td></td> <td></td> <td>%</td> <td></td> <td>35.Hort -Edible</td> </tr> <tr> <td colspan="2">Fract. Acre</td> <td colspan="2">Acres</td> <td colspan="2">Acres/Sites</td> <td>36.Hort -Ornament</td> </tr> <tr> <td colspan="2">Acres</td> <td colspan="2">Acres</td> <td colspan="2">Acres/Sites</td> <td>37.Softwood TG</td> </tr> <tr> <td colspan="2">Acres</td> <td colspan="2">Acres</td> <td colspan="2">Acres/Sites</td> <td>38.Mixedwood TG</td> </tr> <tr> <td colspan="2">Acres</td> <td colspan="2">Acres</td> <td colspan="2">Acres/Sites</td> <td>39.Hardwood TG</td> </tr> <tr> <td colspan="2">Acres</td> <td colspan="2">Acres</td> <td colspan="2">Acres/Sites</td> <td>40.Wasteland</td> </tr> <tr> <td colspan="2">Acres</td> <td colspan="2">Acres</td> <td colspan="2">Acres/Sites</td> <td>41.Utility ROW</td> </tr> <tr> <td colspan="2">Acres</td> <td colspan="2">Acres</td> <td colspan="2">Acres/Sites</td> <td>42.Mobile Home Si</td> </tr> <tr> <td colspan="2">Acres</td> <td colspan="2">Acres</td> <td colspan="2">Acres/Sites</td> <td>43.Condo Site</td> </tr> <tr> <td colspan="2">Acres</td> <td colspan="2">Acres</td> <td colspan="2">Acres/Sites</td> <td>44.Camp Lot</td> </tr> <tr> <td colspan="2">Acres</td> <td colspan="2">Acres</td> <td colspan="2">Acres/Sites</td> <td>45.Site Improveme</td> </tr> <tr> <td colspan="2">Acres</td> <td colspan="2">Acres</td> <td colspan="2">Acres/Sites</td> <td>46.Utility</td> </tr> </tbody> </table>					Land Data				Front Foot	Type	Effective		Influence		Influence Codes	Frontage	Depth	Factor	Code	11.Regular Lot 12.Delta Triangle 13.Nabla Triangle 14.Rear Land 15.Miscellaneous				%		1.Unimproved				%		2.Excess Frtg				%		3.Topography				%		4.Size/Shape				%		5.Access	16.Regular Lot 17.Secondary Lot 18.Excess Land 19.Condominium 20.Miscellaneous				%		6.Restriction				%		7.Corner Infl				%		8.Environment				%		9.Fract Share				%		30.Rear Land 21+	21.Homesite (Frac) 22.Baselot (Frac) 23.Misc (Fract) 24.Homesite 25.Baselot 26.Frontage 1 27.Frontage 2 28.Rear Land 1-10 29.Rear Land 11-2				%		31.Crop Land				%		32.Orchard				%		33.Gravel Pit				%		34.Pasture				%		35.Hort -Edible	Fract. Acre		Acres		Acres/Sites		36.Hort -Ornament	Acres		Acres		Acres/Sites		37.Softwood TG	Acres		Acres		Acres/Sites		38.Mixedwood TG	Acres		Acres		Acres/Sites		39.Hardwood TG	Acres		Acres		Acres/Sites		40.Wasteland	Acres		Acres		Acres/Sites		41.Utility ROW	Acres		Acres		Acres/Sites		42.Mobile Home Si	Acres		Acres		Acres/Sites		43.Condo Site	Acres		Acres		Acres/Sites		44.Camp Lot	Acres		Acres		Acres/Sites		45.Site Improveme	Acres		Acres		Acres/Sites		46.Utility	Total Acreage		0.00	
			Land Data																																																																																																																																																																																																					
Front Foot	Type	Effective		Influence		Influence Codes																																																																																																																																																																																																		
		Frontage	Depth	Factor	Code																																																																																																																																																																																																			
11.Regular Lot 12.Delta Triangle 13.Nabla Triangle 14.Rear Land 15.Miscellaneous				%		1.Unimproved																																																																																																																																																																																																		
				%		2.Excess Frtg																																																																																																																																																																																																		
				%		3.Topography																																																																																																																																																																																																		
				%		4.Size/Shape																																																																																																																																																																																																		
				%		5.Access																																																																																																																																																																																																		
16.Regular Lot 17.Secondary Lot 18.Excess Land 19.Condominium 20.Miscellaneous				%		6.Restriction																																																																																																																																																																																																		
				%		7.Corner Infl																																																																																																																																																																																																		
				%		8.Environment																																																																																																																																																																																																		
				%		9.Fract Share																																																																																																																																																																																																		
				%		30.Rear Land 21+																																																																																																																																																																																																		
21.Homesite (Frac) 22.Baselot (Frac) 23.Misc (Fract) 24.Homesite 25.Baselot 26.Frontage 1 27.Frontage 2 28.Rear Land 1-10 29.Rear Land 11-2				%		31.Crop Land																																																																																																																																																																																																		
				%		32.Orchard																																																																																																																																																																																																		
				%		33.Gravel Pit																																																																																																																																																																																																		
				%		34.Pasture																																																																																																																																																																																																		
				%		35.Hort -Edible																																																																																																																																																																																																		
Fract. Acre		Acres		Acres/Sites		36.Hort -Ornament																																																																																																																																																																																																		
Acres		Acres		Acres/Sites		37.Softwood TG																																																																																																																																																																																																		
Acres		Acres		Acres/Sites		38.Mixedwood TG																																																																																																																																																																																																		
Acres		Acres		Acres/Sites		39.Hardwood TG																																																																																																																																																																																																		
Acres		Acres		Acres/Sites		40.Wasteland																																																																																																																																																																																																		
Acres		Acres		Acres/Sites		41.Utility ROW																																																																																																																																																																																																		
Acres		Acres		Acres/Sites		42.Mobile Home Si																																																																																																																																																																																																		
Acres		Acres		Acres/Sites		43.Condo Site																																																																																																																																																																																																		
Acres		Acres		Acres/Sites		44.Camp Lot																																																																																																																																																																																																		
Acres		Acres		Acres/Sites		45.Site Improveme																																																																																																																																																																																																		
Acres		Acres		Acres/Sites		46.Utility																																																																																																																																																																																																		

Inspection Witnessed By:

X	Date	Description	Date Insp.

Notes:

Livermore Falls

Map Lot 024-001-00N

Account 502

Location 85 PINE RIDGE LOOP

Card 1 Of 1 9/30/2022

Building Style	SF Bsmt Living			Layout							
1.Conv. 5.Garrison 9.Other	Fin Bsmt Grade			1.Typical 4.	7.						
2.Ranch 6.Split 10.	HEARTH5			2.Inadeq 5.	8.						
3.R Ranch 7.Contemp 11.	Heat Type 100%			3.Horrid 6.	9.						
4.Cape 8.Log 12.	1.HWBB	5.FWA	9.No Heat	Attic							
Dwelling Units	2.HWCI	6.GravWA	10.	1.1/4 Fin 4.Full Fin	7.						
Other Units	3.H Pump	7.Electric	11.	2.1/2 Fin 5.F/Stair	8.						
Stories	4.Steam	8.F/Wall	12.	3.3/4 Fin 6.	9.None						
1.1 4.1.5 7.	Cool Type 0%			Insulation							
2.2 5.1.75 8.	1.Refrig	4.W&C Air	7.	1.Full 4.Minimal	7.						
3.3 6.2.5 9.	2.Evapor	5.	8.	2.Heavy 5.Partial	8.						
Exterior Walls	3.H Pump	6.	9.None	3.Capped 6.	9.None						
1.Clapbd 5.T-111 9.Other	Kitchen Style			Unfinished %							
2.wWd Shng 6.BR/STONE 10.	1.Modern 4.Obsolete	7.		Grade & Factor							
3.Compos. 7.NOVELTY 11.	2.Typical 5.	8.		1.E Grade 4.B Grade	7.						
4.Asbestos 8.AL/VIN 12.	3.Old Type 6.	9.None		2.D Grade 5.A Grade	8.SC Grade						
Roof Surface	Bath(s) Style			3.C Grade 6.AA Grade	9.Same						
1.Asphalt 4.Composit 7.	1.Modern 4.Obsolete	7.		SQFT (Footprint)							
2.Slate 5.Wood 8.	2.Typical 5.	8.		Condition							
3.Metal 6.Other 9.	3.Old Type 6.	9.None		1.Poor 4.Avg	7.V G						
SF Masonry Trim	# Rooms			2.Fair 5.Avg+	8.Exc						
OPEN-3-CUSTOM	# Bedrooms			3.Avg- 6.Good	9.Same						
OPEN-4-CUSTOM	# Full Baths			Phys. % Good							
Year Built	# Half Baths			Funct. % Good							
Year Remodeled	# Addn Fixtures			Functional Code							
Foundation	# Fireplaces			1.Incomp 4.Small	7.Layout						
1.Concrete 4.Wood 7.											
2.C Block 5.Slab 8.							Economic Code		2.O-Built 5.CDU	8.Other	
3.Br/Stone 6.Piers 9.							0.None 3.Services 9.None		3.Delap 6.Style	9.None	
Basement							1.Location 4.Traffic 8.		Econ. % Good		
1.1/4 Bmt 4.Full Bmt 7.							2.Encroach 8.Other 9.		Entrance Code 0		
2.1/2 Bmt 5.None 8.							1.Interior 4.Vacant 7.		2.Refusal 5.Estimate 8.		
3.3/4 Bmt 6. 9.None							3.Informed 6. 9.		Information Code 0		
Bsmt Gar # Cars							1.Owner 4.Agent 7.		2.Relative 5.Estimate 8.		
Wet Basement							2.Tenant 6.Other 9.				
1.Dry 4. 7.											
2.Damp 5. 8.											
3.Wet 6. 9.											

Date Inspected

Additions, Outbuildings & Improvements

Type	Year	Units	Grade	Cond	Phys.	Funct.	Sound Value
998 14Mobile Home	0	14x76	3 100	5	80 %	80 %	
					%	%	
					%	%	
					%	%	
					%	%	
					%	%	
					%	%	
					%	%	
					%	%	
					%	%	
					%	%	



- 1.One Story Fram
- 2.Two Story Fram
- 3.Three Story Fr
- 4.1 & 1/2 Story
- 5.1 & 3/4 Story
- 6.2 & 1/2 Story
- 21.Open Frame Por
- 22.Encl Frame Por
- 23.Frame Garage
- 24.Frame Shed
- 25.Frame Bay Wind
- 26.1SFr Overhang
- 27.Unfin Basement
- 28.Unfinished Att
- 29.Finished Attic

Livermore Falls

Map Lot 016-002

Account 503

Location 115 FAYETTE RD

Card 1 Of 1 9/30/2022

Building Style 4 Cape Cod	SF Bsmt Living 0	Layout 1 Typical
1.Conv. 5.Garrison 9.Other	Fin Bsmt Grade 0 0	1.Typical 4. 7.
2.Ranch 6.Split 10.	HEARTH'S 0	2.Inadeq 5. 8.
3.R Ranch 7.Contemp 11.	Heat Type 100% 5 Forced Warm Air	3.Horrid 6. 9.
4.Cape 8.Log 12.	1.HWBB 5.FWA 9.No Heat	Attic 9 None
Dwelling Units 1	2.HWCI 6.GravWA 10.	1.1/4 Fin 4.Full Fin 7.
Other Units 0	3.H Pump 7.Electric 11.	2.1/2 Fin 5.F/ Stair 8.
Stories 5 One & 3/4 Story	4.Steam 8.F/Wall 12.	3.3/4 Fin 6. 9.None
1.1 4.1.5 7.	Cool Type 0% 9 None	Insulation 1 Full
2.2 5.1.75 8.	1.Refrig 4.W&C Air 7.	1.Full 4.Minimal 7.
3.3 6.2.5 9.	2.Evapor 5. 8.	2.Heavy 5.Partial 8.
Exterior Walls 3 Composition	3.H Pump 6. 9.None	3.Capped 6. 9.None
1.Clapbd 5.T-111 9.Other	Kitchen Style 2 Typical	Unfinished % 0%
2.wWd Shng 6.BR/STONE 10.	1.Modern 4.Obsolete 7.	Grade & Factor 3 Average 100%
3.Compos. 7.NOVELTY 11.	2.Typical 5. 8.	1.E Grade 4.B Grade 7.
4.Asbestos 8.AL/VIN 12.	3.Old Type 6. 9.None	2.D Grade 5.A Grade 8.SC Grade
Roof Surface 1 Asphalt Shingles	Bath(s) Style 2 Typical Bath(s)	3.C Grade 6.AA Grade 9.Same
1.Asphalt 4.Composit 7.	1.Modern 4.Obsolete 7.	SQFT (Footprint) 896
2.Slate 5.Wood 8.	2.Typical 5. 8.	Condition 5 Above Average
3.Metal 6.Other 9.	3.Old Type 6. 9.None	1.Poor 4.Avg 7.V G
SF Masonry Trim 0	# Rooms 7	2.Fair 5.Avg+ 8.Exc
OPEN-3-CUSTOM 0	# Bedrooms 4	3.Avg- 6.Good 9.Same
OPEN-4-CUSTOM 0	# Full Baths 2	Phys. % Good 0%
Year Built 1948	# Half Baths 0	Funct. % Good 100%
Year Remodeled 0	# Addn Fixtures 0	Functional Code 9 None
Foundation 1 Concrete	# Fireplaces 1	1.Incomp 4.Small 7.Layout
1.Concrete 4.Wood 7.		2.O-Built 5.CDU 8.Other
2.C Block 5.Slab 8.		3.Delap 6.Style 9.None
3.Br/Stone 6.Piers 9.		Econ. % Good 100%
Basement 4 Full Basement		Economic Code None
1.1/4 Bmt 4.Full Bmt 7.		0.None 3.Services 9.None
2.1/2 Bmt 5.None 8.		1.Location 4.Traffic 8.
3.3/4 Bmt 6. 9.None		2.Encroach 8.Other 9.
Bsmt Gar # Cars 1		Entrance Code 5 Estimated
Wet Basement 1 Dry Basement		1.Interior 4.Vacant 7.
1.Dry 4. 7.		2.Refusal 5.Estimate 8.
2.Damp 5. 8.	3.Informed 6. 9.	
3.Wet 6. 9.	Information Code 5 Estimate	
	1.Owner 4.Agent 7.	
	2.Relative 5.Estimate 8.	
	3.Tenant 6.Other 9.	

Date Inspected

Additions, Outbuildings & Improvements								
Type	Year	Units	Grade	Cond	Phys.	Funct.	Sound Value	
22 Encl Frame Porch	0	40	9 100	9	0 %	0 %		1.One Story Fram
22 Encl Frame Porch	0	160	9 100	9	0 %	0 %		2.Two Story Fram
24 Frame Shed	0				%	%	100	3.Three Story Fr
					%	%		4.1 & 1/2 Story
					%	%		5.1 & 3/4 Story
					%	%		6.2 & 1/2 Story
					%	%		21.Open Frame Por
					%	%		22.Encl Frame Por
					%	%		23.Frame Garage
					%	%		24.Frame Shed
					%	%		25.Frame Bay Wind
					%	%		26.1SFr Overhang
					%	%		27.Unfin Basement
					%	%		28.Unfinished Att
					%	%		29.Finished Attic

PINKHAM, MARK T
 DYER, KELLY
 209 FOUNDRY ROAD
 LIVERMORE FALLS ME 04254

B3112P159 B3112P162 B3892P92 B9269P16

Previous Owner
 CAMERON, GAIL
 174 FOUNDRY ROAD

LIVERMORE FALLS ME 04254
 Sale Date: 12/01/2021

Previous Owner
 CHABOT, JOSEPH

PO BOX 154
 LIVERMORE FALLS ME 04254
 Sale Date: 11/16/2015

Previous Owner
 CHABOT, WILLIAM ESTATE
 C/O JOSEPH CHABOT & GAIL CAMERON

LIVERMORE FALLS ME 04254
 Sale Date: 2/07/2011

Inspection Witnessed By:

X	Date
No./Date	Description

Notes:

Property Data		
Neighborhood	1 IN-TOWN RESDNTL	
Tree Growth Year	0	
X Coordinate	0	
Y Coordinate	0	
Zone/Land Use	11 Urban Residentl	
Secondary Zone		
Topography	1 Level	
1.Level	4.Below St	7.Steep
2.Rolling	5.Low	8.Rough
3.Above St	6.Swampy	9.
Utilities	1 All Public	
1.Public	4.Dr Well	7.Cesspool
2.Water	5.Dug Well	8.improve
3.Sewer	6.Septic	9.No util
Street	1 Paved	
1.Paved	4.Proposed	7.ROW
2.Semi Imp	5.Private	8.
3.Gravel	6.NoStreet	9.
LAND USE CODES	1001	
BUILDING USE	0	
Sale Data		
Sale Date	12/01/2021	
Price		
Sale Type	1 Land Only	
1.Land	4.Mobile	7.
2.L & B	5.Other	8.
3.Building	6.COMM	9.
Financing	1 Conventional	
1.Convent	4.Seller	7.
2.FHA/VA	5.Private	8.
3.Assumed	6.Cash	9.Unknown
Validity	2 Related Parties	
1.Valid	4.Split	7.Changes
2.Related	5.Partial	8.Other
3.Distress	6.Exempt	9.Estate
Verified	1 Buyer	
1.Buyer	4.Agent	7.Family
2.Seller	5.Pub Rec	8.Other
3.Lender	6.MLS	9.

Assessment Record				
Year	Land	Buildings	Exempt	Total
2010	8,800	0	0	8,800
2011	8,800	0	0	8,800
2012	8,800	0	0	8,800
2013	8,800	0	0	8,800
2014	700	0	0	700
2015	700	0	0	700
2016	700	0	0	700
2017	700	0	0	700
2018	700	0	0	700
2019	700	0	0	700
2020	700	0	0	700
2021	700	0	0	700
2022	700	0	0	700

Land Data						
Front Foot	Type	Effective		Influence		Influence Codes
		Frontage	Depth	Factor	Code	
11.Regular Lot				%		1.Unimproved
12.Delta Triangle				%		2.Excess Frtg
13.Nabla Triangle				%		3.Topography
14.Rear Land				%		4.Size/Shape
15.Miscellaneous				%		5.Access
				%		6.Restriction
				%		7.Corner Infl
				%		8.Environment
				%		9.Fract Share
Square Foot		Square Feet				Acres
16.Regular Lot				%		30.Rear Land 21+
17.Secondary Lot				%		31.Crop Land
18.Excess Land				%		32.Orchard
19.Condominium				%		33.Gravel Pit
20.Miscellaneous				%		34.Pasture
				%		35.Hort -Edible
Fract. Acre	Acreage/Sites					36.Hort -Ornament
21.Homesite (Frac	28	0.26	100	%	1	37.Softwood TG
22.Baselot (Fract				%		38.Mixedwood TG
23.Misc (Fract)				%		39.Hardwood TG
				%		40.Wasteland
24.Homesite				%		41.Utility ROW
25.Baselot				%		42.Mobile Home Si
26.Frontage 1				%		43.Condo Site
27.Frontage 2				%		44.Camp Lot
28.Rear Land 1-10				%		45.Site Improve
29.Rear Land 11-2				%		46.Utility
Total Acreage				0.26		

Livermore Falls

Map Lot 013-012

Account 504

Location FOUNDRY ROAD

Card 1 Of 1 9/30/2022

Building Style			SF Bsmt Living			Layout												
1.Conv.	5.Garrison	9.Other	Fin Bsmt Grade			1.Typical	4.	7.										
2.Ranch	6.Split	10.	HEARTH			2.Inadeq	5.	8.										
3.R Ranch	7.Contemp	11.	Heat Type 100%			3.Horrid	6.	9.										
4.Cape	8.Log	12.	1.HWBB	5.FWA	9.No Heat	Attic												
Dwelling Units			2.HWCI	6.GravWA	10.	1.1/4 Fin	4.Full Fin	7.										
Other Units			3.H Pump	7.Electric	11.	2.1/2 Fin	5.F/Stair	8.										
Stories			4.Steam	8.F/Wall	12.	3.3/4 Fin	6.	9.None										
1.1	4.1.5	7.	Cool Type 0%			Insulation												
2.2	5.1.75	8.	1.Refrig	4.W&C Air	7.	1.Full	4.Minimal	7.										
3.3	6.2.5	9.	2.Evapor	5.	8.	2.Heavy	5.Partial	8.										
Exterior Walls			3.H Pump	6.	9.None	3.Capped	6.	9.None										
1.Clapbd	5.T-111	9.Other	Kitchen Style			Unfinished %												
2.wWd Shng	6.BR/STONE	10.	1.Modern	4.Obsolete	7.	Grade & Factor												
3.Compos.	7.NOVELTY	11.	2.Typical	5.	8.	1.E Grade	4.B Grade	7.										
4.Asbestos	8.AL/VIN	12.	3.Old Type	6.	9.None	2.D Grade	5.A Grade	8.SC Grade										
Roof Surface			Bath(s) Style			3.C Grade	6.AA Grade	9.Same										
1.Asphalt	4.Composit	7.	1.Modern	4.Obsolete	7.	SQFT (Footprint)												
2.Slate	5.Wood	8.	2.Typical	5.	8.	Condition												
3.Metal	6.Other	9.	3.Old Type	6.	9.None	1.Poor	4.Avg	7.V G										
SF Masonry Trim			# Rooms			2.Fair	5.Avg+	8.Exc										
OPEN-3-CUSTOM			# Bedrooms			3.Avg-	6.Good	9.Same										
OPEN-4-CUSTOM			# Full Baths			Phys. % Good												
Year Built			# Half Baths			Funct. % Good												
Year Remodeled			# Addn Fixtures			Functional Code												
Foundation			# Fireplaces			1.Incomp	4.Small	7.Layout										
1.Concrete	4.Wood	7.							2.O-Built	5.CDU	8.Other							
2.C Block	5.Slab	8.							Econ. % Good			3.Delap	6.Style	9.None				
3.Br/Stone	6.Piers	9.							Economic Code			Entrance Code 0						
Basement									0.None			3.Services	9.None	1.Interior		4.Vacant	7.	
1.1/4 Bmt	4.Full Bmt	7.							1.Location			4.Traffic	8.	2.Refusal		5.Estimate	8.	
2.1/2 Bmt	5.None	8.							2.Encroach			8.Other	9.	3.Informed		6.	9.	
3.3/4 Bmt	6.	9.None							Information Code 0			1.Owner			4.Agent	7.		
Bsmt Gar # Cars									2.Relative			5.Estimate	8.	2.Relative			5.Estimate	8.
Wet Basement									3.Tenant			6.Other	9.	3.Tenant			6.Other	9.
1.Dry	4.	7.							Date Inspected									
2.Damp	5.	8.	Additions, Outbuildings & Improvements															
3.Wet	6.	9.	Type	Year	Units	Grade	Cond	Phys.	Funct.	Sound Value	1.One Story Fram							
											2.Two Story Fram							
											3.Three Story Fr							
											4.1 & 1/2 Story							
											5.1 & 3/4 Story							
											6.2 & 1/2 Story							
											21.Open Frame Por							
											22.Encl Frame Por							
											23.Frame Garage							
											24.Frame Shed							
											25.Frame Bay Wind							
											26.1SFr Overhang							
											27.Unfin Basement							
											28.Unfinished Att							
											29.Finished Attic							


Livermore Falls

Map Lot 023-063-00N

Account 506

Location 150 HUNTON LP/1989 ZIMMER

Card 1 Of 1 9/30/2022

Building Style	SF Bsmt Living	Layout
1.Conv. 5.Garrison 9.Other	Fin Bsmt Grade	1.Typical 4. 7.
2.Ranch 6.Split 10.	HEARTH5	2.Inadeq 5. 8.
3.R Ranch 7.Contemp 11.	Heat Type 100%	3.Horrid 6. 9.
4.Cape 8.Log 12.	1.HWBB 5.FWA 9.No Heat	Attic
Dwelling Units	2.HWCI 6.GravWA 10.	1.1/4 Fin 4.Full Fin 7.
Other Units	3.H Pump 7.Electric 11.	2.1/2 Fin 5.F/Stair 8.
Stories	4.Steam 8.F/Wall 12.	3.3/4 Fin 6. 9.None
1.1 4.1.5 7.	Cool Type 0%	Insulation
2.2 5.1.75 8.	1.Refrig 4.W&C Air 7.	1.Full 4.Minimal 7.
3.3 6.2.5 9.	2.Evapor 5. 8.	2.Heavy 5.Partial 8.
Exterior Walls	3.H Pump 6. 9.None	3.Capped 6. 9.None
1.Clapbd 5.T-111 9.Other	Kitchen Style	Unfinished %
2.wWd Shng 6.BR/STONE 10.	1.Modern 4.Obsolete 7.	Grade & Factor
3.Compos. 7.NOVELTY 11.	2.Typical 5. 8.	1.E Grade 4.B Grade 7.
4.Asbestos 8.AL/VIN 12.	3.Old Type 6. 9.None	2.D Grade 5.A Grade 8.SC Grade
Roof Surface	Bath(s) Style	3.C Grade 6.AA Grade 9.Same
1.Asphalt 4.Composit 7.	1.Modern 4.Obsolete 7.	SQFT (Footprint)
2.Slate 5.Wood 8.	2.Typical 5. 8.	Condition
3.Metal 6.Other 9.	3.Old Type 6. 9.None	1.Poor 4.Avg 7.V G
SF Masonry Trim	# Rooms	2.Fair 5.Avg+ 8.Exc
OPEN-3-CUSTOM	# Bedrooms	3.Avg- 6.Good 9.Same
OPEN-4-CUSTOM	# Full Baths	Phys. % Good
Year Built	# Half Baths	Funct. % Good
Year Remodeled	# Addn Fixtures	Functional Code
Foundation	# Fireplaces	1.Incomp 4.Small 7.Layout
1.Concrete 4.Wood 7.		2.O-Built 5.CDU 8.Other
2.C Block 5.Slab 8.		3.Delap 6.Style 9.None
3.Br/Stone 6.Piers 9.		Econ. % Good
Basement		Economic Code
1.1/4 Bmt 4.Full Bmt 7.		0.None 3.Services 9.None
2.1/2 Bmt 5.None 8.		1.Location 4.Traffic 8.
3.3/4 Bmt 6. 9.None		2.Encroach 8.Other 9.
Bsmt Gar # Cars		Entrance Code 0
Wet Basement		1.Interior 4.Vacant 7.
1.Dry 4. 7.		2.Refusal 5.Estimate 8.
2.Damp 5. 8.	3.Informed 6. 9.	
3.Wet 6. 9.	Information Code 0	
	1.Owner 4.Agent 7.	
	2.Relative 5.Estimate 8.	
	3.Tenant 6.Other 9.	

Date Inspected

Additions, Outbuildings & Improvements								1.One Story Fram
Type	Year	Units	Grade	Cond	Phys.	Funct.	Sound Value	2.Two Story Fram
998 14Mobile Home	1989	14x68	3 100	4	0 %	100 %		3.Three Story Fr
68 Wood Deck	0	96	9 100	9	0 %	0 %		4.1 & 1/2 Story
					%	%		5.1 & 3/4 Story
					%	%		6.2 & 1/2 Story
					%	%		21.Open Frame Por
					%	%		22.Encl Frame Por
					%	%		23.Frame Garage
					%	%		24.Frame Shed
					%	%		25.Frame Bay Wind
					%	%		26.1SFr Overhang
					%	%		27.Unfin Basement
					%	%		28.Unfinished Att
					%	%		29.Finished Attic

Livermore Falls

Map Lot 020-175

Account 508

Location CHURCH ST.

Card 1 Of 1 9/30/2022

Building Style	SF Bsmt Living	Layout
1.Conv. 5.Garrison 9.Other	Fin Bsmt Grade	1.Typical 4. 7.
2.Ranch 6.Split 10.	HEARTHS	2.Inadeq 5. 8.
3.R Ranch 7.Contemp 11.	Heat Type 100%	3.Horrid 6. 9.
4.Cape 8.Log 12.	1.HWBB 5.FWA 9.No Heat	Attic
Dwelling Units	2.HWCI 6.GravWA 10.	1.1/4 Fin 4.Full Fin 7.
Other Units	3.H Pump 7.Electric 11.	2.1/2 Fin 5.F/Stair 8.
Stories	4.Steam 8.F/Wall 12.	3.3/4 Fin 6. 9.None
1.1 4.1.5 7.	Cool Type 0%	Insulation
2.2 5.1.75 8.	1.Refrig 4.W&C Air 7.	1.Full 4.Minimal 7.
3.3 6.2.5 9.	2.Evapor 5. 8.	2.Heavy 5.Partial 8.
Exterior Walls	3.H Pump 6. 9.None	3.Capped 6. 9.None
1.Clapbd 5.T-111 9.Other	Kitchen Style	Unfinished %
2.wWd Shng 6.BR/STONE 10.	1.Modern 4.Obsolete 7.	Grade & Factor
3.Compos. 7.NOVELTY 11.	2.Typical 5. 8.	1.E Grade 4.B Grade 7.
4.Asbestos 8.AL/VIN 12.	3.Old Type 6. 9.None	2.D Grade 5.A Grade 8.SC Grade
Roof Surface	Bath(s) Style	3.C Grade 6.AA Grade 9.Same
1.Asphalt 4.Composit 7.	1.Modern 4.Obsolete 7.	SQFT (Footprint)
2.Slate 5.Wood 8.	2.Typical 5. 8.	Condition
3.Metal 6.Other 9.	3.Old Type 6. 9.None	1.Poor 4.Avg 7.V G
SF Masonry Trim	# Rooms	2.Fair 5.Avg+ 8.Exc
OPEN-3-CUSTOM	# Bedrooms	3.Avg- 6.Good 9.Same
OPEN-4-CUSTOM	# Full Baths	Phys. % Good
Year Built	# Half Baths	Funct. % Good
Year Remodeled	# Addn Fixtures	Functional Code
Foundation	# Fireplaces	1.Incomp 4.Small 7.Layout
1.Concrete 4.Wood 7.		2.O-Built 5.CDU 8.Other
2.C Block 5.Slab 8.		3.Delap 6.Style 9.None
3.Br/Stone 6.Piers 9.		Econ. % Good
Basement		Economic Code
1.1/4 Bmt 4.Full Bmt 7.		0.None 3.Services 9.None
2.1/2 Bmt 5.None 8.		1.Location 4.Traffic 8.
3.3/4 Bmt 6. 9.None		2.Encroach 8.Other 9.
Bsmt Gar # Cars		Entrance Code 0
Wet Basement		1.Interior 4.Vacant 7.
1.Dry 4. 7.		2.Refusal 5.Estimate 8.
2.Damp 5. 8.	3.Informed 6. 9.	
3.Wet 6. 9.	Information Code 0	
	1.Owner 4.Agent 7.	
	2.Relative 5.Estimate 8.	
	3.Tenant 6.Other 9.	

Date Inspected

Additions, Outbuildings & Improvements

Type	Year	Units	Grade	Cond	Phys.	Funct.	Sound Value	
112 ASPH PAVING	1960	50	3 100	4	0 %	100 %		1.One Story Fram
					%	%		2.Two Story Fram
					%	%		3.Three Story Fr
					%	%		4.1 & 1/2 Story
					%	%		5.1 & 3/4 Story
					%	%		6.2 & 1/2 Story
					%	%		21.Open Frame Por
					%	%		22.Encl Frame Por
					%	%		23.Frame Garage
					%	%		24.Frame Shed
					%	%		25.Frame Bay Wind
					%	%		26.1SFr Overhang
					%	%		27.Unfin Basement
					%	%		28.Unfinished Att
					%	%		29.Finished Attic

Livermore Falls

Map Lot 014-028-00B

Account 509

Location 18 BROOKSIDE AVE

Card 1 Of 1 9/30/2022

Building Style	3 Raised Ranch			SF Bsmt Living	922			Layout	1 Typical							
1.Conv.	5.Garrison	9.Other		Fin Bsmt Grade	9 100			1.Typical	4.	7.						
2.Ranch	6.Split	10.		HEARTH	0			2.Inadeq	5.	8.						
3.R Ranch	7.Contemp	11.		Heat Type	100% 1 Hot Water BB			3.Horrid	6.	9.						
4.Cape	8.Log	12.		1.HWB	5.FWA	9.No Heat		Attic 9 None								
Dwelling Units 1				2.HWCI	6.GravWA	10.		1.1/4 Fin	4.Full Fin	7.						
Other Units 0				3.H Pump	7.Electric	11.		2.1/2 Fin	5.F/ Stair	8.						
Stories 1 One Story				4.Steam	8.F/Wall	12.		3.3/4 Fin	6.	9.None						
1.1	4.1.5	7.		Cool Type 0% 9 None				Insulation 1 Full								
2.2	5.1.75	8.		1.Refrig	4.W&C Air	7.		1.Full	4.Minimal	7.						
3.3	6.2.5	9.		2.Evapor	5.	8.		2.Heavy	5.Partial	8.						
Exterior Walls 8 ALUM/VINYL				3.H Pump	6.	9.None		3.Capped	6.	9.None						
1.Clapbd	5.T-111	9.Other		Kitchen Style 2 Typical				Unfinished % 0%								
2.wWd Shng	6.BR/STONE	10.		1.Modern	4.Obsolete	7.		Grade & Factor 3 Average 110%								
3.Compos.	7.NOVELTY	11.		2.Typical	5.	8.		1.E Grade	4.B Grade	7.						
4.Asbestos	8.AL/VIN	12.		3.Old Type	6.	9.None		2.D Grade	5.A Grade	8.SC Grade						
Roof Surface 1 Asphalt Shingles				Bath(s) Style 2 Typical Bath(s)				3.C Grade	6.AA Grade	9.Same						
1.Asphalt	4.Composit	7.		1.Modern	4.Obsolete	7.		SQFT (Footprint) 1152								
2.Slate	5.Wood	8.		2.Typical	5.	8.		Condition 6 Good								
3.Metal	6.Other	9.		3.Old Type	6.	9.None		1.Poor	4.Avg	7.V G						
SF Masonry Trim 0				# Rooms 7				2.Fair	5.Avg+	8.Exc						
OPEN-3-CUSTOM 0				# Bedrooms 4				3.Avg-	6.Good	9.Same						
OPEN-4-CUSTOM 0				# Full Baths 1				Phys. % Good 0%								
Year Built 1989				# Half Baths 0				Funct. % Good 100%								
Year Remodeled 0				# Addn Fixtures 0				Functional Code 9 None								
Foundation 1 Concrete				# Fireplaces 0				1.Incomp	4.Small	7.Layout						
1.Concrete	4.Wood	7.									2.O-Built	5.CDU	8.Other			
2.C Block	5.Slab	8.									Economic Code None			3.Delap	6.Style	9.None
3.Br/Stone	6.Piers	9.									0.None			1.Location	4.Traffic	8.
Basement 4 Full Basement											1.Location			2.Encroach	8.Other	9.
1.1/4 Bmt	4.Full Bmt	7.									2.Encroach			Entrance Code 5 Estimated		
2.1/2 Bmt	5.None	8.									3.Informed			1.Interior	4.Vacant	7.
3.3/4 Bmt	6.	9.None									3.Tenant			2.Refusal	5.Estimate	8.
Bsmt Gar # Cars 0											3.Tenant			3.Informed	6.	9.
Wet Basement 1 Dry Basement											3.Tenant			Information Code 5 Estimate		
1.Dry	4.	7.									3.Tenant			1.Owner	4.Agent	7.
2.Damp	5.	8.		3.Tenant			2.Relative	5.Estimate	8.							
3.Wet	6.	9.		3.Tenant			3.Tenant	6.Other	9.							

Date Inspected 8/08/2001

Additions, Outbuildings & Improvements

Type	Year	Units	Grade	Cond	Phys.	Funct.	Sound Value
26 1SFr Overhang	0	14	9 100	9	0 %	0 %	
26 1SFr Overhang	0	27	9 100	9	0 %	0 %	
68 Wood Deck	0	28	9 100	9	0 %	0 %	
68 Wood Deck	0	364	9 100	9	0 %	0 %	
23 Frame Garage	2022	768	9 100	9	0 %	0 %	
					%	%	
					%	%	
					%	%	
					%	%	
					%	%	
					%	%	



- 1.One Story Fram
- 2.Two Story Fram
- 3.Three Story Fr
- 4.1 & 1/2 Story
- 5.1 & 3/4 Story
- 6.2 & 1/2 Story
- 21.Open Frame Por
- 22.Encl Frame Por
- 23.Frame Garage
- 24.Frame Shed
- 25.Frame Bay Wind
- 26.1SFr Overhang
- 27.Unfin Basement
- 28.Unfinished Att
- 29.Finished Attic

BIRCHWOOD LAND RESOURCES LLC
46 PARKVIEW AVE
LIVERMORE FALLS ME 04254

B2337P339 B6704P100 B7118P167

Previous Owner
FIORICA, THOMAS G
C/ FIORICA, J
15830 DAWSON RIDGE DR
TAMPA FL 33647
Sale Date: 8/30/2005

Inspection Witnessed By:

No./Date	Description	Date Insp.
X		

Notes:

Livermore Falls

Property Data			Assessment Record						
Neighborhood 7 PARKVIEW AVE.			Year	Land	Buildings	Exempt	Total		
Tree Growth Year 0			2010	8,800	0	0	8,800		
X Coordinate 0			2011	8,800	0	0	8,800		
Y Coordinate 0			2012	8,800	0	0	8,800		
Zone/Land Use 15 Subdivisions ...			2013	8,800	0	0	8,800		
Secondary Zone			2014	8,800	0	0	8,800		
Topography 5 Low 6 Swampy			2015	8,800	0	0	8,800		
1.Level 4.Below St 7.Steep			2016	8,800	0	0	8,800		
2.Rolling 5.Low 8.Rough			2017	8,800	0	0	8,800		
3.Above St 6.Swampy 9.			2018	8,800	0	0	8,800		
Utilities 1 All Public			2019	8,800	0	0	8,800		
1.Public 4.Dr Well 7.Cesspool			2020	8,800	0	0	8,800		
2.Water 5.Dug Well 8.improve			2021	8,800	0	0	8,800		
3.Sewer 6.Septic 9.No util			2022	8,800	0	0	8,800		
Street 1 Paved									
1.Paved 4.Proposed 7.ROW									
2.Semi Imp 5.Private 8.									
3.Gravel 6.NoStreet 9.									
LAND USE CODES 1001			Land Data						
BUILDING USE 0			Front Foot	Type	Effective		Influence		Influence Codes
Sale Data					Frontage	Depth	Factor	Code	
Sale Date 8/30/2005			11.Regular Lot			%		1.Unimproved	
Price 4,833			12.Delta Triangle			%		2.Excess Frtg	
Sale Type 1 Land Only			13.Nabla Triangle			%		3.Topography	
1.Land 4.Mobile 7.			14.Rear Land			%		4.Size/Shape	
2.L & B 5.Other 8.			15.Miscellaneous			%		5.Access	
3.Building 6.COMM 9.						%		6.Restriction	
Financing 1 Conventional						%		7.Corner Infl	
1.Convent 4.Seller 7.			Square Foot	Square Feet				8.Environment	
2.FHA/VA 5.Private 8.			16.Regular Lot			%		9.Fract Share	
3.Assumed 6.Cash 9.Unknown			17.Secondary Lot			%		Acres	
Validity 1 Arms Length Sale			18.Excess Land			%		30.Rear Land 21+	
1.Valid 4.Split 7.Changes			19.Condominium			%		31.Crop Land	
2.Related 5.Partial 8.Other			20.Miscellaneous			%		32.Orchard	
3.Distress 6.Exempt 9.Estate						%		33.Gravel Pit	
Verified 1 Buyer			Fract. Acre	Acres/Sites				34.Pasture	
1.Buyer 4.Agent 7.Family			21.Homesite (Frac	22	0.65	50 %	1	35.Hort -Edible	
2.Seller 5.Pub Rec 8.Other			22.Baselot (Fract			%		36.Hort -Ornament	
3.Lender 6.MLS 9.			23.Misc (Fract)			%		37.Softwood TG	
			Acres			%		38.Mixedwood TG	
			24.Homesite			%		39.Hardwood TG	
			25.Baselot			%		40.Wasteland	
			26.Frontage 1			%		41.Utility ROW	
			27.Frontage 2			%		42.Mobile Home Si	
			28.Rear Land 1-10			%		43.Condo Site	
			29.Rear Land 11-2			%		44.Camp Lot	
				Total Acreage		0.65		45.Site Improve	
								46.Utility	

Livermore Falls

Map Lot 014-028-00E

Account 510

Location POMEROY RD.

Card 1 Of 1 9/30/2022

Building Style			SF Bsmt Living			Layout												
1.Conv.	5.Garrison	9.Other	Fin Bsmt Grade			1.Typical	4.	7.										
2.Ranch	6.Split	10.	HEARTH			2.Inadeq	5.	8.										
3.R Ranch	7.Contemp	11.	Heat Type 100%			3.Horrid	6.	9.										
4.Cape	8.Log	12.	1.HWBB	5.FWA	9.No Heat	Attic												
Dwelling Units			2.HWCI	6.GravWA	10.	1.1/4 Fin	4.Full Fin	7.										
Other Units			3.H Pump	7.Electric	11.	2.1/2 Fin	5.F/Stair	8.										
Stories			4.Steam	8.F/Wall	12.	3.3/4 Fin	6.	9.None										
1.1	4.1.5	7.	Cool Type 0%			Insulation												
2.2	5.1.75	8.	1.Refrig	4.W&C Air	7.	1.Full	4.Minimal	7.										
3.3	6.2.5	9.	2.Evapor	5.	8.	2.Heavy	5.Partial	8.										
Exterior Walls			3.H Pump	6.	9.None	3.Capped	6.	9.None										
1.Clapbd	5.T-111	9.Other	Kitchen Style			Unfinished %												
2.wWd Shng	6.BR/STONE	10.	1.Modern	4.Obsolete	7.	Grade & Factor												
3.Compos.	7.NOVELTY	11.	2.Typical	5.	8.	1.E Grade	4.B Grade	7.										
4.Asbestos	8.AL/VIN	12.	3.Old Type	6.	9.None	2.D Grade	5.A Grade	8.SC Grade										
Roof Surface			Bath(s) Style			3.C Grade	6.AA Grade	9.Same										
1.Asphalt	4.Composit	7.	1.Modern	4.Obsolete	7.	SQFT (Footprint)												
2.Slate	5.Wood	8.	2.Typical	5.	8.	Condition												
3.Metal	6.Other	9.	3.Old Type	6.	9.None	1.Poor	4.Avg	7.V G										
SF Masonry Trim			# Rooms			2.Fair	5.Avg+	8.Exc										
OPEN-3-CUSTOM			# Bedrooms			3.Avg-	6.Good	9.Same										
OPEN-4-CUSTOM			# Full Baths			Phys. % Good												
Year Built			# Half Baths			Funct. % Good												
Year Remodeled			# Addn Fixtures			Functional Code												
Foundation			# Fireplaces			1.Incomp	4.Small	7.Layout										
1.Concrete	4.Wood	7.							2.O-Built	5.CDU	8.Other							
2.C Block	5.Slab	8.							Econ. % Good			3.Delap	6.Style	9.None				
3.Br/Stone	6.Piers	9.							Economic Code			Entrance Code 0						
Basement									0.None			3.Services	9.None	1.Interior		4.Vacant	7.	
1.1/4 Bmt	4.Full Bmt	7.							1.Location			4.Traffic	8.	2.Refusal		5.Estimate	8.	
2.1/2 Bmt	5.None	8.							2.Encroach			8.Other	9.	3.Informed		6.	9.	
3.3/4 Bmt	6.	9.None							Information Code 0			1.Owner			4.Agent	7.		
Bsmt Gar # Cars									2.Relative			5.Estimate	8.	2.Relative			5.Estimate	8.
Wet Basement									3.Tenant			6.Other	9.	3.Tenant			6.Other	9.
1.Dry	4.	7.							Date Inspected									
2.Damp	5.	8.	Additions, Outbuildings & Improvements															
3.Wet	6.	9.	Type	Year	Units	Grade	Cond	Phys.	Funct.	Sound Value	1.One Story Fram							
											2.Two Story Fram							
											3.Three Story Fr							
											4.1 & 1/2 Story							
											5.1 & 3/4 Story							
											6.2 & 1/2 Story							
											21.Open Frame Por							
											22.Encl Frame Por							
											23.Frame Garage							
											24.Frame Shed							
											25.Frame Bay Wind							
											26.1SFr Overhang							
											27.Unfin Basement							
											28.Unfinished Att							
											29.Finished Attic							

Livermore Falls

Map Lot 014-028

Account 512

Location BROOKSIDE AVE

Card 1 Of 1 9/30/2022

Building Style	SF Bsmt Living	Layout
1.Conv. 5.Garrison 9.Other	Fin Bsmt Grade	1.Typical 4. 7.
2.Ranch 6.Split 10.	HEARTH	2.Inadeq 5. 8.
3.R Ranch 7.Contemp 11.	Heat Type 100%	3.Horrid 6. 9.
4.Cape 8.Log 12.	1.HWBB 5.FWA 9.No Heat	Attic
Dwelling Units	2.HWCI 6.GravWA 10.	1.1/4 Fin 4.Full Fin 7.
Other Units	3.H Pump 7.Electric 11.	2.1/2 Fin 5.F/Stair 8.
Stories	4.Steam 8.F/Wall 12.	3.3/4 Fin 6. 9.None
1.1 4.1.5 7.	Cool Type 0%	Insulation
2.2 5.1.75 8.	1.Refrig 4.W&C Air 7.	1.Full 4.Minimal 7.
3.3 6.2.5 9.	2.Evapor 5. 8.	2.Heavy 5.Partial 8.
Exterior Walls	3.H Pump 6. 9.None	3.Capped 6. 9.None
1.Clapbd 5.T-111 9.Other	Kitchen Style	Unfinished %
2.wWd Shng 6.BR/STONE 10.	1.Modern 4.Obsolete 7.	Grade & Factor
3.Compos. 7.NOVELTY 11.	2.Typical 5. 8.	1.E Grade 4.B Grade 7.
4.Asbestos 8.AL/VIN 12.	3.Old Type 6. 9.None	2.D Grade 5.A Grade 8.SC Grade
Roof Surface	Bath(s) Style	3.C Grade 6.AA Grade 9.Same
1.Asphalt 4.Composit 7.	1.Modern 4.Obsolete 7.	SQFT (Footprint)
2.Slate 5.Wood 8.	2.Typical 5. 8.	Condition
3.Metal 6.Other 9.	3.Old Type 6. 9.None	1.Poor 4.Avg 7.V G
SF Masonry Trim	# Rooms	2.Fair 5.Avg+ 8.Exc
OPEN-3-CUSTOM	# Bedrooms	3.Avg- 6.Good 9.Same
OPEN-4-CUSTOM	# Full Baths	Phys. % Good
Year Built	# Half Baths	Funct. % Good
Year Remodeled	# Addn Fixtures	Functional Code
Foundation	# Fireplaces	1.Incomp 4.Small 7.Layout
1.Concrete 4.Wood 7.		2.O-Built 5.CDU 8.Other
2.C Block 5.Slab 8.		3.Delap 6.Style 9.None
3.Br/Stone 6.Piers 9.		Econ. % Good
Basement		Economic Code
1.1/4 Bmt 4.Full Bmt 7.		0.None 3.Services 9.None
2.1/2 Bmt 5.None 8.		1.Location 4.Traffic 8.
3.3/4 Bmt 6. 9.None		2.Encroach 8.Other 9.
Bsmt Gar # Cars		Entrance Code 0
Wet Basement		1.Interior 4.Vacant 7.
1.Dry 4. 7.		2.Refusal 5.Estimate 8.
2.Damp 5. 8.	3.Informed 6. 9.	
3.Wet 6. 9.	Information Code 0	
	1.Owner 4.Agent 7.	
	2.Relative 5.Estimate 8.	
	3.Tenant 6.Other 9.	

Date Inspected

Additions, Outbuildings & Improvements								
Type	Year	Units	Grade	Cond	Phys.	Funct.	Sound Value	
					%	%		1.One Story Fram
					%	%		2.Two Story Fram
					%	%		3.Three Story Fr
					%	%		4.1 & 1/2 Story
					%	%		5.1 & 3/4 Story
					%	%		6.2 & 1/2 Story
					%	%		21.Open Frame Por
					%	%		22.Encl Frame Por
					%	%		23.Frame Garage
					%	%		24.Frame Shed
					%	%		25.Frame Bay Wind
					%	%		26.1SFr Overhang
					%	%		27.Unfin Basement
					%	%		28.Unfinished Att
					%	%		29.Finished Attic

Livermore Falls

Map Lot 014-028-00D

Account 513

Location BROOKSIDE AVE

Card 1 Of 1 9/30/2022

Building Style	SF Bsmt Living	Layout
1.Conv. 5.Garrison 9.Other	Fin Bsmt Grade	1.Typical 4. 7.
2.Ranch 6.Split 10.	HEARTH5	2.Inadeq 5. 8.
3.R Ranch 7.Contemp 11.	Heat Type 100%	3.Horrid 6. 9.
4.Cape 8.Log 12.	1.HWBB 5.FWA 9.No Heat	Attic
Dwelling Units	2.HWCI 6.GravWA 10.	1.1/4 Fin 4.Full Fin 7.
Other Units	3.H Pump 7.Electric 11.	2.1/2 Fin 5.F/Stair 8.
Stories	4.Steam 8.F/Wall 12.	3.3/4 Fin 6. 9.None
1.1 4.1.5 7.	Cool Type 0%	Insulation
2.2 5.1.75 8.	1.Refrig 4.W&C Air 7.	1.Full 4.Minimal 7.
3.3 6.2.5 9.	2.Evapor 5. 8.	2.Heavy 5.Partial 8.
Exterior Walls	3.H Pump 6. 9.None	3.Capped 6. 9.None
1.Clapbd 5.T-111 9.Other	Kitchen Style	Unfinished %
2.wWd Shng 6.BR/STONE 10.	1.Modern 4.Obsolete 7.	Grade & Factor
3.Compos. 7.NOVELTY 11.	2.Typical 5. 8.	1.E Grade 4.B Grade 7.
4.Asbestos 8.AL/VIN 12.	3.Old Type 6. 9.None	2.D Grade 5.A Grade 8.SC Grade
Roof Surface	Bath(s) Style	3.C Grade 6.AA Grade 9.Same
1.Asphalt 4.Composit 7.	1.Modern 4.Obsolete 7.	SQFT (Footprint)
2.Slate 5.Wood 8.	2.Typical 5. 8.	Condition
3.Metal 6.Other 9.	3.Old Type 6. 9.None	1.Poor 4.Avg 7.V G
SF Masonry Trim	# Rooms	2.Fair 5.Avg+ 8.Exc
OPEN-3-CUSTOM	# Bedrooms	3.Avg- 6.Good 9.Same
OPEN-4-CUSTOM	# Full Baths	Phys. % Good
Year Built	# Half Baths	Funct. % Good
Year Remodeled	# Addn Fixtures	Functional Code
Foundation	# Fireplaces	1.Incomp 4.Small 7.Layout
1.Concrete 4.Wood 7.		2.O-Built 5.CDU 8.Other
2.C Block 5.Slab 8.		3.Delap 6.Style 9.None
3.Br/Stone 6.Piers 9.		Econ. % Good
Basement		Economic Code
1.1/4 Bmt 4.Full Bmt 7.		0.None 3.Services 9.None
2.1/2 Bmt 5.None 8.		1.Location 4.Traffic 8.
3.3/4 Bmt 6. 9.None		2.Encroach 8.Other 9.
Bsmt Gar # Cars		Entrance Code 0
Wet Basement		1.Interior 4.Vacant 7.
1.Dry 4. 7.		2.Refusal 5.Estimate 8.
2.Damp 5. 8.	3.Informed 6. 9.	
3.Wet 6. 9.	Information Code 0	
	1.Owner 4.Agent 7.	
	2.Relative 5.Estimate 8.	
	3.Tenant 6.Other 9.	

Date Inspected

Additions, Outbuildings & Improvements								
Type	Year	Units	Grade	Cond	Phys.	Funct.	Sound Value	
					%	%		1.One Story Fram
					%	%		2.Two Story Fram
					%	%		3.Three Story Fr
					%	%		4.1 & 1/2 Story
					%	%		5.1 & 3/4 Story
					%	%		6.2 & 1/2 Story
					%	%		21.Open Frame Por
					%	%		22.Encl Frame Por
					%	%		23.Frame Garage
					%	%		24.Frame Shed
					%	%		25.Frame Bay Wind
					%	%		26.1SFr Overhang
					%	%		27.Unfin Basement
					%	%		28.Unfinished Att
					%	%		29.Finished Attic

Livermore Falls

Map Lot 014-028-00A

Account 514

Location BROOKSIDE AVE

Card 1 Of 1 9/30/2022

Building Style	SF Bsmt Living	Layout
1.Conv. 5.Garrison 9.Other	Fin Bsmt Grade	1.Typical 4. 7.
2.Ranch 6.Split 10.	HEARTH5	2.Inadeq 5. 8.
3.R Ranch 7.Contemp 11.	Heat Type 100%	3.Horrid 6. 9.
4.Cape 8.Log 12.	1.HWBB 5.FWA 9.No Heat	Attic
Dwelling Units	2.HWCI 6.GravWA 10.	1.1/4 Fin 4.Full Fin 7.
Other Units	3.H Pump 7.Electric 11.	2.1/2 Fin 5.F/Stair 8.
Stories	4.Steam 8.F/Wall 12.	3.3/4 Fin 6. 9.None
1.1 4.1.5 7.	Cool Type 0%	Insulation
2.2 5.1.75 8.	1.Refrig 4.W&C Air 7.	1.Full 4.Minimal 7.
3.3 6.2.5 9.	2.Evapor 5. 8.	2.Heavy 5.Partial 8.
Exterior Walls	3.H Pump 6. 9.None	3.Capped 6. 9.None
1.Clapbd 5.T-111 9.Other	Kitchen Style	Unfinished %
2.wWd Shng 6.BR/STONE 10.	1.Modern 4.Obsolete 7.	Grade & Factor
3.Compos. 7.NOVELTY 11.	2.Typical 5. 8.	1.E Grade 4.B Grade 7.
4.Asbestos 8.AL/VIN 12.	3.Old Type 6. 9.None	2.D Grade 5.A Grade 8.SC Grade
Roof Surface	Bath(s) Style	3.C Grade 6.AA Grade 9.Same
1.Asphalt 4.Composit 7.	1.Modern 4.Obsolete 7.	SQFT (Footprint)
2.Slate 5.Wood 8.	2.Typical 5. 8.	Condition
3.Metal 6.Other 9.	3.Old Type 6. 9.None	1.Poor 4.Avg 7.V G
SF Masonry Trim	# Rooms	2.Fair 5.Avg+ 8.Exc
OPEN-3-CUSTOM	# Bedrooms	3.Avg- 6.Good 9.Same
OPEN-4-CUSTOM	# Full Baths	Phys. % Good
Year Built	# Half Baths	Funct. % Good
Year Remodeled	# Addn Fixtures	Functional Code
Foundation	# Fireplaces	1.Incomp 4.Small 7.Layout
1.Concrete 4.Wood 7.		2.O-Built 5.CDU 8.Other
2.C Block 5.Slab 8.		3.Delap 6.Style 9.None
3.Br/Stone 6.Piers 9.		Econ. % Good
Basement		Economic Code
1.1/4 Bmt 4.Full Bmt 7.		0.None 3.Services 9.None
2.1/2 Bmt 5.None 8.		1.Location 4.Traffic 8.
3.3/4 Bmt 6. 9.None		2.Encroach 8.Other 9.
Bsmt Gar # Cars		Entrance Code 0
Wet Basement		1.Interior 4.Vacant 7.
1.Dry 4. 7.		2.Refusal 5.Estimate 8.
2.Damp 5. 8.	3.Informed 6. 9.	
3.Wet 6. 9.	Information Code 0	
	1.Owner 4.Agent 7.	
	2.Relative 5.Estimate 8.	
	3.Tenant 6.Other 9.	

Date Inspected

Additions, Outbuildings & Improvements								1.One Story Fram
Type	Year	Units	Grade	Cond	Phys.	Funct.	Sound Value	2.Two Story Fram
					%	%		3.Three Story Fr
					%	%		4.1 & 1/2 Story
					%	%		5.1 & 3/4 Story
					%	%		6.2 & 1/2 Story
					%	%		21.Open Frame Por
					%	%		22.Encl Frame Por
					%	%		23.Frame Garage
					%	%		24.Frame Shed
					%	%		25.Frame Bay Wind
					%	%		26.1SFr Overhang
					%	%		27.Unfin Basement
					%	%		28.Unfinished Att
					%	%		29.Finished Attic

BIRCHWOOD LAND RESOURCES LLC
46 PARKVIEW AVE
LIVERMORE FALLS ME 04254

B2337P339 B6704P100 B7118P167

Previous Owner
FIORICA, THOMAS G
C/ FIORICA, J
15830 DAWSON RIDGE DR
TAMPA FL 33647
Sale Date: 8/30/2005

Inspection Witnessed By:

No./Date	Description	Date Insp.
X		

Notes:

Livermore Falls

Property Data			Assessment Record																																																																																																																																																																																																																
Neighborhood 7 PARKVIEW AVE.			Year	Land	Buildings	Exempt	Total																																																																																																																																																																																																												
Tree Growth Year 0			2010	8,100	0	0	8,100																																																																																																																																																																																																												
X Coordinate 0			2011	8,100	0	0	8,100																																																																																																																																																																																																												
Y Coordinate 0			2012	8,100	0	0	8,100																																																																																																																																																																																																												
Zone/Land Use 15 Subdivisions ...			2013	8,100	0	0	8,100																																																																																																																																																																																																												
Secondary Zone			2014	8,100	0	0	8,100																																																																																																																																																																																																												
Topography 5 Low 6 Swamy			2015	8,100	0	0	8,100																																																																																																																																																																																																												
1.Level 4.Below St 7.Steep			2016	8,100	0	0	8,100																																																																																																																																																																																																												
2.Rolling 5.Low 8.Rough			2017	8,100	0	0	8,100																																																																																																																																																																																																												
3.Above St 6.Swamy 9.			2018	8,100	0	0	8,100																																																																																																																																																																																																												
Utilities 1 All Public			2019	8,100	0	0	8,100																																																																																																																																																																																																												
1.Public 4.Dr Well 7.Cesspool			2020	8,100	0	0	8,100																																																																																																																																																																																																												
2.Water 5.Dug Well 8.improve			2021	8,100	0	0	8,100																																																																																																																																																																																																												
3.Sewer 6.Septic 9.No util			2022	8,100	0	0	8,100																																																																																																																																																																																																												
Street 1 Paved																																																																																																																																																																																																																			
1.Paved 4.Proposed 7.ROW			<table border="1"> <thead> <tr> <th colspan="4">Land Data</th> </tr> <tr> <th rowspan="2">Front Foot</th> <th rowspan="2">Type</th> <th colspan="2">Effective</th> <th colspan="2">Influence</th> <th rowspan="2">Influence Codes</th> </tr> <tr> <th>Frontage</th> <th>Depth</th> <th>Factor</th> <th>Code</th> </tr> </thead> <tbody> <tr> <td>11.Regular Lot</td> <td></td> <td></td> <td></td> <td>%</td> <td></td> <td>1.Unimproved</td> </tr> <tr> <td>12.Delta Triangle</td> <td></td> <td></td> <td></td> <td>%</td> <td></td> <td>2.Excess Frtg</td> </tr> <tr> <td>13.Nabla Triangle</td> <td></td> <td></td> <td></td> <td>%</td> <td></td> <td>3.Topography</td> </tr> <tr> <td>14.Rear Land</td> <td></td> <td></td> <td></td> <td>%</td> <td></td> <td>4.Size/Shape</td> </tr> <tr> <td>15.Miscellaneous</td> <td></td> <td></td> <td></td> <td>%</td> <td></td> <td>5.Access</td> </tr> <tr> <td></td> <td></td> <td></td> <td></td> <td>%</td> <td></td> <td>6.Restriction</td> </tr> <tr> <td></td> <td></td> <td></td> <td></td> <td>%</td> <td></td> <td>7.Corner Infl</td> </tr> <tr> <td></td> <td></td> <td></td> <td></td> <td>%</td> <td></td> <td>8.Environment</td> </tr> <tr> <td></td> <td></td> <td></td> <td></td> <td>%</td> <td></td> <td>9.Fract Share</td> </tr> <tr> <td></td> <td></td> <td></td> <td></td> <td>%</td> <td></td> <td>Acres</td> </tr> <tr> <td></td> <td></td> <td></td> <td></td> <td>%</td> <td></td> <td>30.Rear Land 21+</td> </tr> <tr> <td></td> <td></td> <td></td> <td></td> <td>%</td> <td></td> <td>31.Crop Land</td> </tr> <tr> <td></td> <td></td> <td></td> <td></td> <td>%</td> <td></td> <td>32.Orchard</td> </tr> <tr> <td></td> <td></td> <td></td> <td></td> <td>%</td> <td></td> <td>33.Gravel Pit</td> </tr> <tr> <td></td> <td></td> <td></td> <td></td> <td>%</td> <td></td> <td>34.Pasture</td> </tr> <tr> <td></td> <td></td> <td></td> <td></td> <td>%</td> <td></td> <td>35.Hort -Edible</td> </tr> <tr> <td></td> <td></td> <td></td> <td></td> <td>%</td> <td></td> <td>36.Hort -Ornament</td> </tr> <tr> <td></td> <td></td> <td></td> <td></td> <td>%</td> <td></td> <td>37.Softwood TG</td> </tr> <tr> <td></td> <td></td> <td></td> <td></td> <td>%</td> <td></td> <td>38.Mixedwood TG</td> </tr> <tr> <td></td> <td></td> <td></td> <td></td> <td>%</td> <td></td> <td>39.Hardwood TG</td> </tr> <tr> <td></td> <td></td> <td></td> <td></td> <td>%</td> <td></td> <td>40.Wasteland</td> </tr> <tr> <td></td> <td></td> <td></td> <td></td> <td>%</td> <td></td> <td>41.Utility ROW</td> </tr> <tr> <td></td> <td></td> <td></td> <td></td> <td>%</td> <td></td> <td>42.Mobile Home Si</td> </tr> <tr> <td></td> <td></td> <td></td> <td></td> <td>%</td> <td></td> <td>43.Condo Site</td> </tr> <tr> <td></td> <td></td> <td></td> <td></td> <td>%</td> <td></td> <td>44.Camp Lot</td> </tr> <tr> <td></td> <td></td> <td></td> <td></td> <td>%</td> <td></td> <td>45.Site Improve</td> </tr> <tr> <td></td> <td></td> <td></td> <td></td> <td>%</td> <td></td> <td>46.Utility</td> </tr> </tbody> </table>					Land Data				Front Foot	Type	Effective		Influence		Influence Codes	Frontage	Depth	Factor	Code	11.Regular Lot				%		1.Unimproved	12.Delta Triangle				%		2.Excess Frtg	13.Nabla Triangle				%		3.Topography	14.Rear Land				%		4.Size/Shape	15.Miscellaneous				%		5.Access					%		6.Restriction					%		7.Corner Infl					%		8.Environment					%		9.Fract Share					%		Acres					%		30.Rear Land 21+					%		31.Crop Land					%		32.Orchard					%		33.Gravel Pit					%		34.Pasture					%		35.Hort -Edible					%		36.Hort -Ornament					%		37.Softwood TG					%		38.Mixedwood TG					%		39.Hardwood TG					%		40.Wasteland					%		41.Utility ROW					%		42.Mobile Home Si					%		43.Condo Site					%		44.Camp Lot					%		45.Site Improve					%		46.Utility
Land Data																																																																																																																																																																																																																			
Front Foot	Type	Effective		Influence		Influence Codes																																																																																																																																																																																																													
		Frontage	Depth	Factor	Code																																																																																																																																																																																																														
11.Regular Lot				%		1.Unimproved																																																																																																																																																																																																													
12.Delta Triangle				%		2.Excess Frtg																																																																																																																																																																																																													
13.Nabla Triangle				%		3.Topography																																																																																																																																																																																																													
14.Rear Land				%		4.Size/Shape																																																																																																																																																																																																													
15.Miscellaneous				%		5.Access																																																																																																																																																																																																													
				%		6.Restriction																																																																																																																																																																																																													
				%		7.Corner Infl																																																																																																																																																																																																													
				%		8.Environment																																																																																																																																																																																																													
				%		9.Fract Share																																																																																																																																																																																																													
				%		Acres																																																																																																																																																																																																													
				%		30.Rear Land 21+																																																																																																																																																																																																													
				%		31.Crop Land																																																																																																																																																																																																													
				%		32.Orchard																																																																																																																																																																																																													
				%		33.Gravel Pit																																																																																																																																																																																																													
				%		34.Pasture																																																																																																																																																																																																													
				%		35.Hort -Edible																																																																																																																																																																																																													
				%		36.Hort -Ornament																																																																																																																																																																																																													
				%		37.Softwood TG																																																																																																																																																																																																													
				%		38.Mixedwood TG																																																																																																																																																																																																													
				%		39.Hardwood TG																																																																																																																																																																																																													
				%		40.Wasteland																																																																																																																																																																																																													
				%		41.Utility ROW																																																																																																																																																																																																													
				%		42.Mobile Home Si																																																																																																																																																																																																													
				%		43.Condo Site																																																																																																																																																																																																													
				%		44.Camp Lot																																																																																																																																																																																																													
				%		45.Site Improve																																																																																																																																																																																																													
				%		46.Utility																																																																																																																																																																																																													
LAND USE CODES 1001			Square Foot																																																																																																																																																																																																																
BUILDING USE 0			16.Regular Lot																																																																																																																																																																																																																
Sale Data			17.Secondary Lot																																																																																																																																																																																																																
			18.Excess Land																																																																																																																																																																																																																
Sale Date 8/30/2005			19.Condominium																																																																																																																																																																																																																
Price 4,833			20.Miscellaneous																																																																																																																																																																																																																
Sale Type 1 Land Only			Fract. Acre																																																																																																																																																																																																																
1.Land 4.Mobile 7.			21.Homesite (Frac																																																																																																																																																																																																																
2.L & B 5.Other 8.			22.Baselot (Fract																																																																																																																																																																																																																
3.Building 6.COMM 9.			23.Misc (Fract)																																																																																																																																																																																																																
Financing 1 Conventional			Acres																																																																																																																																																																																																																
1.Convent 4.Seller 7.			24.Homesite																																																																																																																																																																																																																
2.FHA/VA 5.Private 8.			25.Baselot																																																																																																																																																																																																																
3.Assumed 6.Cash 9.Unknown			26.Frontage 1																																																																																																																																																																																																																
Validity 1 Arms Length Sale			27.Frontage 2																																																																																																																																																																																																																
1.Valid 4.Split 7.Changes			28.Rear Land 1-10																																																																																																																																																																																																																
2.Related 5.Partial 8.Other			29.Rear Land 11-2																																																																																																																																																																																																																
3.Distress 6.Exempt 9.Estate			Total Acreage 0.52																																																																																																																																																																																																																
Verified 1 Buyer																																																																																																																																																																																																																			
1.Buyer 4.Agent 7.Family																																																																																																																																																																																																																			
2.Seller 5.Pub Rec 8.Other																																																																																																																																																																																																																			
3.Lender 6.MLS 9.																																																																																																																																																																																																																			

Livermore Falls

Map Lot 014-028-00F

Account 515

Location POMEROY RD.

Card 1 Of 1 9/30/2022

Building Style			SF Bsmt Living			Layout												
1.Conv.	5.Garrison	9.Other	Fin Bsmt Grade			1.Typical	4.	7.										
2.Ranch	6.Split	10.	HEARTH			2.Inadeq	5.	8.										
3.R Ranch	7.Contemp	11.	Heat Type 100%			3.Horrid	6.	9.										
4.Cape	8.Log	12.	1.HWBB	5.FWA	9.No Heat	Attic												
Dwelling Units			2.HWCI	6.GravWA	10.	1.1/4 Fin	4.Full Fin	7.										
Other Units			3.H Pump	7.Electric	11.	2.1/2 Fin	5.F/Stair	8.										
Stories			4.Steam	8.F/Wall	12.	3.3/4 Fin	6.	9.None										
1.1	4.1.5	7.	Cool Type 0%			Insulation												
2.2	5.1.75	8.	1.Refrig	4.W&C Air	7.	1.Full	4.Minimal	7.										
3.3	6.2.5	9.	2.Evapor	5.	8.	2.Heavy	5.Partial	8.										
Exterior Walls			3.H Pump	6.	9.None	3.Capped	6.	9.None										
1.Clapbd	5.T-111	9.Other	Kitchen Style			Unfinished %												
2.wWd Shng	6.BR/STONE	10.	1.Modern	4.Obsolete	7.	Grade & Factor												
3.Compos.	7.NOVELTY	11.	2.Typical	5.	8.	1.E Grade	4.B Grade	7.										
4.Asbestos	8.AL/VIN	12.	3.Old Type	6.	9.None	2.D Grade	5.A Grade	8.SC Grade										
Roof Surface			Bath(s) Style			3.C Grade	6.AA Grade	9.Same										
1.Asphalt	4.Composit	7.	1.Modern	4.Obsolete	7.	SQFT (Footprint)												
2.Slate	5.Wood	8.	2.Typical	5.	8.	Condition												
3.Metal	6.Other	9.	3.Old Type	6.	9.None	1.Poor	4.Avg	7.V G										
SF Masonry Trim			# Rooms			2.Fair	5.Avg+	8.Exc										
OPEN-3-CUSTOM			# Bedrooms			3.Avg-	6.Good	9.Same										
OPEN-4-CUSTOM			# Full Baths			Phys. % Good												
Year Built			# Half Baths			Funct. % Good												
Year Remodeled			# Addn Fixtures			Functional Code												
Foundation			# Fireplaces			1.Incomp	4.Small	7.Layout										
1.Concrete	4.Wood	7.							2.O-Built	5.CDU	8.Other							
2.C Block	5.Slab	8.							Econ. % Good			3.Delap	6.Style	9.None				
3.Br/Stone	6.Piers	9.							Economic Code			Entrance Code 0						
Basement									0.None			3.Services	9.None	1.Interior		4.Vacant	7.	
1.1/4 Bmt	4.Full Bmt	7.							1.Location			4.Traffic	8.	2.Refusal		5.Estimate	8.	
2.1/2 Bmt	5.None	8.							2.Encroach			8.Other	9.	3.Informed		6.	9.	
3.3/4 Bmt	6.	9.None							Information Code 0			1.Owner			4.Agent	7.		
Bsmt Gar # Cars									2.Relative			5.Estimate	8.	2.Relative			5.Estimate	8.
Wet Basement									3.Tenant			6.Other	9.	3.Tenant			6.Other	9.
1.Dry	4.	7.							Date Inspected									
2.Damp	5.	8.	Additions, Outbuildings & Improvements															
3.Wet	6.	9.	Type	Year	Units	Grade	Cond	Phys.	Funct.	Sound Value	1.One Story Fram							
											2.Two Story Fram							
											3.Three Story Fr							
											4.1 & 1/2 Story							
											5.1 & 3/4 Story							
											6.2 & 1/2 Story							
											21.Open Frame Por							
											22.Encl Frame Por							
											23.Frame Garage							
											24.Frame Shed							
											25.Frame Bay Wind							
											26.1SFr Overhang							
											27.Unfin Basement							
											28.Unfinished Att							
											29.Finished Attic							

Livermore Falls

Map Lot 014-028-00C

Account 516

Location BROOKSIDE AVE

Card 1 Of 1 9/30/2022

Building Style	SF Bsmt Living	Layout
1.Conv. 5.Garrison 9.Other	Fin Bsmt Grade	1.Typical 4. 7.
2.Ranch 6.Split 10.	HEARTH5	2.Inadeq 5. 8.
3.R Ranch 7.Contemp 11.	Heat Type 100%	3.Horrid 6. 9.
4.Cape 8.Log 12.	1.HWBB 5.FWA 9.No Heat	Attic
Dwelling Units	2.HWCI 6.GravWA 10.	1.1/4 Fin 4.Full Fin 7.
Other Units	3.H Pump 7.Electric 11.	2.1/2 Fin 5.F/Stair 8.
Stories	4.Steam 8.F/Wall 12.	3.3/4 Fin 6. 9.None
1.1 4.1.5 7.	Cool Type 0%	Insulation
2.2 5.1.75 8.	1.Refrig 4.W&C Air 7.	1.Full 4.Minimal 7.
3.3 6.2.5 9.	2.Evapor 5. 8.	2.Heavy 5.Partial 8.
Exterior Walls	3.H Pump 6. 9.None	3.Capped 6. 9.None
1.Clapbd 5.T-111 9.Other	Kitchen Style	Unfinished %
2.wWd Shng 6.BR/STONE 10.	1.Modern 4.Obsolete 7.	Grade & Factor
3.Compos. 7.NOVELTY 11.	2.Typical 5. 8.	1.E Grade 4.B Grade 7.
4.Asbestos 8.AL/VIN 12.	3.Old Type 6. 9.None	2.D Grade 5.A Grade 8.SC Grade
Roof Surface	Bath(s) Style	3.C Grade 6.AA Grade 9.Same
1.Asphalt 4.Composit 7.	1.Modern 4.Obsolete 7.	SQFT (Footprint)
2.Slate 5.Wood 8.	2.Typical 5. 8.	Condition
3.Metal 6.Other 9.	3.Old Type 6. 9.None	1.Poor 4.Avg 7.V G
SF Masonry Trim	# Rooms	2.Fair 5.Avg+ 8.Exc
OPEN-3-CUSTOM	# Bedrooms	3.Avg- 6.Good 9.Same
OPEN-4-CUSTOM	# Full Baths	Phys. % Good
Year Built	# Half Baths	Funct. % Good
Year Remodeled	# Addn Fixtures	Functional Code
Foundation	# Fireplaces	1.Incomp 4.Small 7.Layout
1.Concrete 4.Wood 7.		2.O-Built 5.CDU 8.Other
2.C Block 5.Slab 8.		3.Delap 6.Style 9.None
3.Br/Stone 6.Piers 9.		Econ. % Good
Basement		Economic Code
1.1/4 Bmt 4.Full Bmt 7.		0.None 3.Services 9.None
2.1/2 Bmt 5.None 8.		1.Location 4.Traffic 8.
3.3/4 Bmt 6. 9.None		2.Encroach 8.Other 9.
Bsmt Gar # Cars		Entrance Code 0
Wet Basement		1.Interior 4.Vacant 7.
1.Dry 4. 7.		2.Refusal 5.Estimate 8.
2.Damp 5. 8.	3.Informed 6. 9.	
3.Wet 6. 9.	Information Code 0	
	1.Owner 4.Agent 7.	
	2.Relative 5.Estimate 8.	
	3.Tenant 6.Other 9.	

Date Inspected

Additions, Outbuildings & Improvements								1.One Story Fram
Type	Year	Units	Grade	Cond	Phys.	Funct.	Sound Value	2.Two Story Fram
					%	%		3.Three Story Fr
					%	%		4.1 & 1/2 Story
					%	%		5.1 & 3/4 Story
					%	%		6.2 & 1/2 Story
					%	%		21.Open Frame Por
					%	%		22.Encl Frame Por
					%	%		23.Frame Garage
					%	%		24.Frame Shed
					%	%		25.Frame Bay Wind
					%	%		26.1SFr Overhang
					%	%		27.Unfin Basement
					%	%		28.Unfinished Att
					%	%		29.Finished Attic

Livermore Falls

Map Lot 014-028-00H

Account 517

Location 19 BROOKSIDE AVE

Card 1 Of 1 9/30/2022

Building Style 1 Conventional	SF Bsmt Living 0	Layout 1 Typical
1.Conv. 5.Garrison 9.Other	Fin Bsmt Grade 0 0	1.Typical 4. 7.
2.Ranch 6.Split 10.	HEARTHSS 0	2.Inadeq 5. 8.
3.R Ranch 7.Contemp 11.	Heat Type 100% 1 Hot Water BB	3.Horrid 6. 9.
4.Cape 8.Log 12.	1.HWB 5.FWA 9.No Heat	Attic 9 None
Dwelling Units 1	2.HWCI 6.GravWA 10.	1.1/4 Fin 4.Full Fin 7.
Other Units 0	3.H Pump 7.Electric 11.	2.1/2 Fin 5.F/ Stair 8.
Stories 5 One & 3/4 Story	4.Steam 8.F/Wall 12.	3.3/4 Fin 6. 9.None
1.1 4.1.5 7.	Cool Type 0% 9 None	Insulation 1 Full
2.2 5.1.75 8.	1.Refrig 4.W&C Air 7.	1.Full 4.Minimal 7.
3.3 6.2.5 9.	2.Evapor 5. 8.	2.Heavy 5.Partial 8.
Exterior Walls 8 ALUM/VINYL	3.H Pump 6. 9.None	3.Capped 6. 9.None
1.Clapbd 5.T-111 9.Other	Kitchen Style 2 Typical	Unfinished % 20%
2.wWd Shng 6.BR/STONE 10.	1.Modern 4.Obsolete 7.	Grade & Factor 3 Average 110%
3.Compos. 7.NOVELTY 11.	2.Typical 5. 8.	1.E Grade 4.B Grade 7.
4.Asbestos 8.AL/VIN 12.	3.Old Type 6. 9.None	2.D Grade 5.A Grade 8.SC Grade
Roof Surface 1 Asphalt Shingles	Bath(s) Style 2 Typical Bath(s)	3.C Grade 6.AA Grade 9.Same
1.Asphalt 4.Composit 7.	1.Modern 4.Obsolete 7.	SQFT (Footprint) 1176
2.Slate 5.Wood 8.	2.Typical 5. 8.	Condition 4 Average
3.Metal 6.Other 9.	3.Old Type 6. 9.None	1.Poor 4.Avg 7.V G
SF Masonry Trim 0	# Rooms 6	2.Fair 5.Avg+ 8.Exc
OPEN-3-CUSTOM 0	# Bedrooms 3	3.Avg- 6.Good 9.Same
OPEN-4-CUSTOM 0	# Full Baths 2	Phys. % Good 95%
Year Built 2009	# Half Baths 0	Funct. % Good 100%
Year Remodeled 0	# Addn Fixtures 0	Functional Code 9 None
Foundation 1 Concrete	# Fireplaces 0	1.Incomp 4.Small 7.Layout
1.Concrete 4.Wood 7.		2.O-Built 5.CDU 8.Other
2.C Block 5.Slab 8.		3.Delap 6.Style 9.None
3.Br/Stone 6.Piers 9.		Econ. % Good 100%
Basement 4 Full Basement		Economic Code None
1.1/4 Bmt 4.Full Bmt 7.		0.None 3.Services 9.None
2.1/2 Bmt 5.None 8.		1.Location 4.Traffic 8.
3.3/4 Bmt 6. 9.None		2.Encroach 8.Other 9.
Bsmt Gar # Cars 0		Entrance Code 0
Wet Basement 1 Dry Basement		1.Interior 4.Vacant 7.
1.Dry 4. 7.		2.Refusal 5.Estimate 8.
2.Damp 5. 8.		3.Informed 6. 9.
3.Wet 6. 9.		Information Code 0
		1.Owner 4.Agent 7.
		2.Relative 5.Estimate 8.
		3.Tenant 6.Other 9.



Date Inspected

Additions, Outbuildings & Improvements

Type	Year	Units	Grade	Cond	Phys.	Funct.	Sound Value
5 1 & 3/4 Story Fr	2009	216	4 90	4	95 %	100 %	
21 Open Frame	2009	48	4 90	4	95 %	100 %	
93 1/2S	2010	728	4 90	4	95 %	100 %	
24 Frame Shed	2013	308	2 100	4	95 %	100 %	
					%	%	
					%	%	
					%	%	
					%	%	
					%	%	
					%	%	
					%	%	
					%	%	



BIRCHWOOD LAND RESOURCES LLC
46 PARKVIEW AVE
LIVERMORE FALLS ME 04254

B2738P221 B6657P174

Previous Owner
FIORICA, THOMAS G
C/ FIORICA, J
15830 DAWSON RIDGE DR
TAMPA FL 33647
Sale Date: 1/13/2006

Property Data			Assessment Record						
Neighborhood 8 FAIRVIEW STREET			Year	Land	Buildings	Exempt	Total		
Tree Growth Year 0			2010	17,200	1,000	0	18,200		
X Coordinate 0			2011	17,200	1,000	0	18,200		
Y Coordinate 0			2012	17,200	1,000	0	18,200		
Zone/Land Use 16 Rural Residntl			2013	17,200	1,000	0	18,200		
Secondary Zone			2014	17,200	1,000	0	18,200		
Topography 1 Level			2015	17,200	1,000	0	18,200		
1.Level 4.Below St 7.Steep			2016	17,200	1,000	0	18,200		
2.Rolling 5.Low 8.Rough			2017	17,200	0	0	17,200		
3.Above St 6.Swampy 9.			2018	17,200	0	0	17,200		
Utilities 9 No Utilities			2019	17,200	0	0	17,200		
1.Public 4.Dr Well 7.Cesspool			2020	17,200	0	0	17,200		
2.Water 5.Dug Well 8.improve			2021	17,200	0	0	17,200		
3.Sewer 6.Septic 9.No util			2022	17,200	0	0	17,200		
Street 1 Paved									
1.Paved 4.Proposed 7.ROW			Land Data						
2.Semi Imp 5.Private 8.									
3.Gravel 6.NoStreet 9.			Front Foot	Type	Effective		Influence		Influence Codes
LAND USE CODES 1001			11.Regular Lot		Frontage	Depth	Factor	Code	
BUILDING USE 0			12.Delta Triangle				%		1.Unimproved
Sale Data			13.Nabla Triangle				%		2.Excess Frtg
Sale Date 1/13/2006			14.Rear Land				%		3.Topography
Price 4,833			15.Miscellaneous				%		4.Size/Shape
Sale Type 1 Land Only							%		5.Access
1.Land 4.Mobile 7.			Square Foot	Square Feet					6.Restriction
2.L & B 5.Other 8.			16.Regular Lot				%		7.Corner Infl
3.Building 6.COMM 9.			17.Secondary Lot				%		8.Environment
Financing 1 Conventional			18.Excess Land				%		9.Fract Share
1.Convent 4.Seller 7.			19.Condominium				%		Acres
2.FHA/VA 5.Private 8.			20.Miscellaneous				%		30.Rear Land 21+
3.Assumed 6.Cash 9.Unknown							%		31.Crop Land
Validity 1 Arms Length Sale			Fract. Acre	Acres/Sites					32.Orchard
1.Valid 4.Split 7.Changes			21.Homesite (Fract)	22	1.00	100	%	0	33.Gravel Pit
2.Related 5.Partial 8.Other			22.Baselot (Fract)	28	4.40	100	%	0	34.Pasture
3.Distress 6.Exempt 9.Estate			23.Misc (Fract)				%		35.Hort -Edible
Verified 1 Buyer			Acres				%		36.Hort -Ornament
1.Buyer 4.Agent 7.Family			24.Homesite				%		37.Softwood TG
2.Seller 5.Pub Rec 8.Other			25.Baselot				%		38.Mixedwood TG
3.Lender 6.MLS 9.			26.Frontage 1				%		39.Hardwood TG
			27.Frontage 2				%		40.Wasteland
			28.Rear Land 1-10				%		41.Utility ROW
			29.Rear Land 11-2				%		42.Mobile Home Si
			Total Acreage		5.40				43.Condo Site
									44.Camp Lot
									45.Site Improve
									46.Utility

Inspection Witnessed By:

X	Date	Date Insp.
No./Date	Description	Date Insp.

Notes:


Livermore Falls

Map Lot 014-018

Account 519

Location 52 POMEROY RD.

Card 1 Of 1 9/30/2022

Building Style	SF Bsmt Living	Layout
1.Conv. 5.Garrison 9.Other	Fin Bsmt Grade	1.Typical 4. 7.
2.Ranch 6.Split 10.	HEARTH	2.Inadeq 5. 8.
3.R Ranch 7.Contemp 11.	Heat Type 100%	3.Horrid 6. 9.
4.Cape 8.Log 12.	1.HWBB 5.FWA 9.No Heat	Attic
Dwelling Units	2.HWCI 6.GravWA 10.	1.1/4 Fin 4.Full Fin 7.
Other Units	3.H Pump 7.Electric 11.	2.1/2 Fin 5.F/Stair 8.
Stories	4.Steam 8.F/Wall 12.	3.3/4 Fin 6. 9.None
1.1 4.1.5 7.	Cool Type 0%	Insulation
2.2 5.1.75 8.	1.Refrig 4.W&C Air 7.	1.Full 4.Minimal 7.
3.3 6.2.5 9.	2.Evapor 5. 8.	2.Heavy 5.Partial 8.
Exterior Walls	3.H Pump 6. 9.None	3.Capped 6. 9.None
1.Clapbd 5.T-111 9.Other	Kitchen Style	Unfinished %
2.wWd Shng 6.BR/STONE 10.	1.Modern 4.Obsolete 7.	Grade & Factor
3.Compos. 7.NOVELTY 11.	2.Typical 5. 8.	1.E Grade 4.B Grade 7.
4.Asbestos 8.AL/VIN 12.	3.Old Type 6. 9.None	2.D Grade 5.A Grade 8.SC Grade
Roof Surface	Bath(s) Style	3.C Grade 6.AA Grade 9.Same
1.Asphalt 4.Composit 7.	1.Modern 4.Obsolete 7.	SQFT (Footprint)
2.Slate 5.Wood 8.	2.Typical 5. 8.	Condition
3.Metal 6.Other 9.	3.Old Type 6. 9.None	1.Poor 4.Avg 7.V G
SF Masonry Trim	# Rooms	2.Fair 5.Avg+ 8.Exc
OPEN-3-CUSTOM	# Bedrooms	3.Avg- 6.Good 9.Same
OPEN-4-CUSTOM	# Full Baths	Phys. % Good
Year Built	# Half Baths	Funct. % Good
Year Remodeled	# Addn Fixtures	Functional Code
Foundation	# Fireplaces	1.Incomp 4.Small 7.Layout
1.Concrete 4.Wood 7.		2.O-Built 5.CDU 8.Other
2.C Block 5.Slab 8.		3.Delap 6.Style 9.None
3.Br/Stone 6.Piers 9.		Econ. % Good
Basement		Economic Code
1.1/4 Bmt 4.Full Bmt 7.		0.None 3.Services 9.None
2.1/2 Bmt 5.None 8.		1.Location 4.Traffic 8.
3.3/4 Bmt 6. 9.None		2.Encroach 8.Other 9.
Bsmt Gar # Cars		Entrance Code 0
Wet Basement		1.Interior 4.Vacant 7.
1.Dry 4. 7.		2.Refusal 5.Estimate 8.
2.Damp 5. 8.	3.Informed 6. 9.	
3.Wet 6. 9.	Information Code 0	
	1.Owner 4.Agent 7.	
	2.Relative 5.Estimate 8.	
	3.Tenant 6.Other 9.	

Date Inspected

Additions, Outbuildings & Improvements								1.One Story Fram
Type	Year	Units	Grade	Cond	Phys.	Funct.	Sound Value	2.Two Story Fram
					%	%		3.Three Story Fr
					%	%		4.1 & 1/2 Story
					%	%		5.1 & 3/4 Story
					%	%		6.2 & 1/2 Story
					%	%		21.Open Frame Por
					%	%		22.Encl Frame Por
					%	%		23.Frame Garage
					%	%		24.Frame Shed
					%	%		25.Frame Bay Wind
					%	%		26.1SFr Overhang
					%	%		27.Unfin Basement
					%	%		28.Unfinished Att
					%	%		29.Finished Attic

Livermore Falls

Map Lot 018-054-00P

Account 520

Location 25 CHURCH ST/PARSONAGE

Card 1 Of 1 9/30/2022

Building Style 1 Conventional	SF Bsmt Living 0	Layout 1 Typical
1.Conv. 5.Garrison 9.Other	Fin Bsmt Grade 0 0	1.Typical 4. 7.
2.Ranch 6.Split 10.	HEARTH'S 1	2.Inadeq 5. 8.
3.R Ranch 7.Contemp 11.	Heat Type 82% 1 Hot Water BB	3.Horrid 6. 9.
4.Cape 8.Log 12.	1.HWBB 5.FWA 9.No Heat	Attic 4 Full Finished
Dwelling Units 1	2.HWCI 6.GravWA 10.	1.1/4 Fin 4.Full Fin 7.
Other Units 0	3.H Pump 7.Electric 11.	2.1/2 Fin 5.F/ Stair 8.
Stories 2 Two Story	4.Steam 8.F/ Wall 12.	3.3/4 Fin 6. 9.None
1.1 4.1.5 7.	Cool Type 0% 9 None	Insulation 1 Full
2.2 5.1.75 8.	1.Refrig 4.W&C Air 7.	1.Full 4.Minimal 7.
3.3 6.2.5 9.	2.Evapor 5. 8.	2.Heavy 5.Partial 8.
Exterior Walls 1 Clapboard	3.H Pump 6. 9.None	3.Capped 6. 9.None
1.Clapbd 5.T-111 9.Other	Kitchen Style 2 Typical	Unfinished % 0%
2.wWd Shng 6.BR/STONE 10.	1.Modern 4.Obsolete 7.	Grade & Factor 3 Average 100%
3.Compos. 7.NOVELTY 11.	2.Typical 5. 8.	1.E Grade 4.B Grade 7.
4.Asbestos 8.AL/VIN 12.	3.Old Type 6. 9.None	2.D Grade 5.A Grade 8.SC Grade
Roof Surface 1 Asphalt Shingles	Bath(s) Style 2 Typical Bath(s)	3.C Grade 6.AA Grade 9.Same
1.Asphalt 4.Composit 7.	1.Modern 4.Obsolete 7.	SQFT (Footprint) 885
2.Slate 5.Wood 8.	2.Typical 5. 8.	Condition 5 Above Average
3.Metal 6.Other 9.	3.Old Type 6. 9.None	1.Poor 4.Avg 7.V G
SF Masonry Trim 0	# Rooms 11	2.Fair 5.Avg+ 8.Exc
OPEN-3-CUSTOM 0	# Bedrooms 4	3.Avg- 6.Good 9.Same
OPEN-4-CUSTOM 0	# Full Baths 1	Phys. % Good 0%
Year Built 1900	# Half Baths 0	Funct. % Good 100%
Year Remodeled 0	# Addn Fixtures 1	Functional Code 9 None
Foundation 3 Brick &/or Stone	# Fireplaces 0	1.Incomp 4.Small 7.Layout
1.Concrete 4.Wood 7.	 <p>TRIO Software A Division of Harris Computer Systems</p>	2.O-Built 5.CDU 8.Other
2.C Block 5.Slab 8.		3.Delap 6.Style 9.None
3.Br/Stone 6.Piers 9.		Econ. % Good 90%
Basement 4 Full Basement		Economic Code Location
1.1/4 Bmt 4.Full Bmt 7.		0.None 3.Services 9.None
2.1/2 Bmt 5.None 8.		1.Location 4.Traffic 8.
3.3/4 Bmt 6. 9.None		2.Encroach 8.Other 9.
Bsmt Gar # Cars 0		Entrance Code 1 Interior Inspect
Wet Basement 1 Dry Basement		1.Interior 4.Vacant 7.
1.Dry 4. 7.		2.Refusal 5.Estimate 8.
2.Damp 5. 8.	3.Informed 6. 9.	
3.Wet 6. 9.	Information Code 1 Owner	
		1.Owner 4.Agent 7.
		2.Relative 5.Estimate 8.
		3.Tenant 6.Other 9.

Date Inspected

Additions, Outbuildings & Improvements								
Type	Year	Units	Grade	Cond	Phys.	Funct.	Sound Value	
12 2	0	399	9 100	9	0 %	0 %		1.One Story Fram
11 1	0	35	9 100	9	0 %	0 %		2.Two Story Fram
25 Frame Bay	0	21	9 100	9	0 %	0 %		3.Three Story Fr
21 Open Frame	0	150	9 100	9	0 %	0 %		4.1 & 1/2 Story
21 Open Frame	0	70	9 100	9	0 %	0 %		5.1 & 3/4 Story
129 2.0 ST BARN.....	1900	900	3 100	4	0 %	50 %		6.2 & 1/2 Story
62 Patio	0	216	9 100	9	0 %	0 %		21.Open Frame Por
					%	%		22.Encl Frame Por
					%	%		23.Frame Garage
					%	%		24.Frame Shed
					%	%		25.Frame Bay Wind
					%	%		26.1SFr Overhang
					%	%		27.Unfin Basement
					%	%		28.Unfinished Att
					%	%		29.Finished Attic

LIVERMORE FALLS, TOWN OF
2 MAIN ST
LIVERMORE FALLS ME 04254

			Property Data			Assessment Record										
			Neighborhood	11 HERITAGE LANE		Year	Land	Buildings	Exempt	Total						
			Tree Growth Year		0	2010	11,900	0	11,900	0						
			X Coordinate		0	2011	11,900	0	11,900	0						
			Y Coordinate		0	2012	11,900	0	11,900	0						
			Zone/Land Use		15 Subdivisions ...			2013	11,900	0	11,900	0				
			Secondary Zone			2014	11,900	0	11,900	0						
			Topography		2 Rolling 7 Steep		2015	11,900	0	11,900	0					
			1.Level		4.Below St	7.Steep	2016	11,900	0	11,900	0					
			2.Rolling		5.Low	8.Rough	2017	11,900	0	11,900	0					
			3.Above St		6.Swampy	9.	2018	11,900	0	11,900	0					
			Utilities		9 No Utilities			2019	11,900	0	11,900	0				
			1.Public		4.Dr Well	7.Cesspool	2020	11,900	0	11,900	0					
			2.Water		5.Dug Well	8.improve	2021	11,900	0	11,900	0					
			3.Sewer		6.Septic	9.No util	2022	11,900	0	11,900	0					
			Street		1 Paved											
			1.Paved		4.Proposed	7.ROW	Land Data									
			2.Semi Imp		5.Private	8.										
			3.Gravel		6.NoStreet	9.	Front Foot		Type	Effective		Influence		Influence Codes		
			LAND USE CODES		1009			11.Regular Lot		Frontage	Depth	Factor	Code	1.Unimproved		
			BUILDING USE			0			12.Delta Triangle				2.Excess Frtg			
			Sale Data						13.Nabla Triangle				3.Topography			
			Sale Date						14.Rear Land				4.Size/Shape			
			Price						15.Miscellaneous				5.Access			
			Sale Type										6.Restriction			
			1.Land		4.Mobile	7.	Square Foot		Square Feet				7.Corner Infl			
			2.L & B		5.Other	8.	16.Regular Lot				8.Environment					
			3.Building		6.COMM	9.	17.Secondary Lot						9.Fract Share			
			Financing						18.Excess Land				30.Rear Land 21+			
			1.Convent		4.Seller	7.	19.Condominium						31.Crop Land			
			2.FHA/VA		5.Private	8.	20.Miscellaneous				32.Orchard					
			3.Assumed		6.Cash	9.Unknown							33.Gravel Pit			
			Validity						Fract. Acre		Acres/Sites		34.Pasture			
			1.Valid		4.Split	7.Changes	21.Homesite (Frac		28		2.50		100 %		35.Hort -Edible	
			2.Related		5.Partial	8.Other	22.Baselot (Fract						36.Hort -Ornament			
			3.Distress		6.Exempt	9.Estate	23.Misc (Fract)								37.Softwood TG	
			Verified						Acres				38.Mixedwood TG			
			1.Buyer		4.Agent	7.Family	24.Homesite						39.Hardwood TG			
			2.Seller		5.Pub Rec	8.Other	25.Baselot						40.Wasteland			
			3.Lender		6.MLS	9.	26.Frontage 1						41.Utility ROW			
									27.Frontage 2				42.Mobile Home Si			
									28.Rear Land 1-10						43.Condo Site	
									29.Rear Land 11-2						44.Camp Lot	
											Total Acreage		2.50		45.Site Improve	
													46.Utility			

Inspection Witnessed By:

No./Date	Description	Date Insp.
X		

Notes:

Livermore Falls

Map Lot 019-040

Account 521

Location PINE AVE

Card 1 Of 1 9/30/2022

Building Style	SF Bsmt Living	Layout
1.Conv. 5.Garrison 9.Other	Fin Bsmt Grade	1.Typical 4. 7.
2.Ranch 6.Split 10.	HEARTH5	2.Inadeq 5. 8.
3.R Ranch 7.Contemp 11.	Heat Type 82%	3.Horrid 6. 9.
4.Cape 8.Log 12.	1.HWBB 5.FWA 9.No Heat	Attic
Dwelling Units	2.HWCI 6.GravWA 10.	1.1/4 Fin 4.Full Fin 7.
Other Units	3.H Pump 7.Electric 11.	2.1/2 Fin 5.F/Stair 8.
Stories	4.Steam 8.F/Wall 12.	3.3/4 Fin 6. 9.None
1.1 4.1.5 7.	Cool Type 0%	Insulation
2.2 5.1.75 8.	1.Refrig 4.W&C Air 7.	1.Full 4.Minimal 7.
3.3 6.2.5 9.	2.Evapor 5. 8.	2.Heavy 5.Partial 8.
Exterior Walls	3.H Pump 6. 9.None	3.Capped 6. 9.None
1.Clapbd 5.T-111 9.Other	Kitchen Style	Unfinished %
2.wWd Shng 6.BR/STONE 10.	1.Modern 4.Obsolete 7.	Grade & Factor
3.Compos. 7.NOVELTY 11.	2.Typical 5. 8.	1.E Grade 4.B Grade 7.
4.Asbestos 8.AL/VIN 12.	3.Old Type 6. 9.None	2.D Grade 5.A Grade 8.SC Grade
Roof Surface	Bath(s) Style	3.C Grade 6.AA Grade 9.Same
1.Asphalt 4.Composit 7.	1.Modern 4.Obsolete 7.	SQFT (Footprint)
2.Slate 5.Wood 8.	2.Typical 5. 8.	Condition
3.Metal 6.Other 9.	3.Old Type 6. 9.None	1.Poor 4.Avg 7.V G
SF Masonry Trim	# Rooms	2.Fair 5.Avg+ 8.Exc
OPEN-3-CUSTOM	# Bedrooms	3.Avg- 6.Good 9.Same
OPEN-4-CUSTOM	# Full Baths	Phys. % Good
Year Built	# Half Baths	Funct. % Good
Year Remodeled	# Addn Fixtures	Functional Code
Foundation	# Fireplaces	1.Incomp 4.Small 7.Layout
1.Concrete 4.Wood 7.		2.O-Built 5.CDU 8.Other
2.C Block 5.Slab 8.		3.Delap 6.Style 9.None
3.Br/Stone 6.Piers 9.		Econ. % Good
Basement		Economic Code
1.1/4 Bmt 4.Full Bmt 7.		0.None 3.Services 9.None
2.1/2 Bmt 5.None 8.		1.Location 4.Traffic 8.
3.3/4 Bmt 6. 9.None		2.Encroach 8.Other 9.
Bsmt Gar # Cars		Entrance Code 0
Wet Basement		1.Interior 4.Vacant 7.
1.Dry 4. 7.		2.Refusal 5.Estimate 8.
2.Damp 5. 8.	3.Informed 6. 9.	
3.Wet 6. 9.	Information Code 0	
	1.Owner 4.Agent 7.	
	2.Relative 5.Estimate 8.	
	3.Tenant 6.Other 9.	

Date Inspected

Additions, Outbuildings & Improvements								
Type	Year	Units	Grade	Cond	Phys.	Funct.	Sound Value	
					%	%		1.One Story Fram
					%	%		2.Two Story Fram
					%	%		3.Three Story Fr
					%	%		4.1 & 1/2 Story
					%	%		5.1 & 3/4 Story
					%	%		6.2 & 1/2 Story
					%	%		21.Open Frame Por
					%	%		22.Encl Frame Por
					%	%		23.Frame Garage
					%	%		24.Frame Shed
					%	%		25.Frame Bay Wind
					%	%		26.1SFr Overhang
					%	%		27.Unfin Basement
					%	%		28.Unfinished Att
					%	%		29.Finished Attic

Livermore Falls

Map Lot 018-085

Account 522

Location 11 UNION ST

Card 1 Of 1 9/30/2022

Building Style	SF Bsmt Living	Layout
1.Conv. 5.Garrison 9.Other	Fin Bsmt Grade	1.Typical 4. 7.
2.Ranch 6.Split 10.	HEARTH5	2.Inadeq 5. 8.
3.R Ranch 7.Contemp 11.	Heat Type 82%	3.Horrid 6. 9.
4.Cape 8.Log 12.	1.HWBB 5.FWA 9.No Heat	Attic
Dwelling Units	2.HWCI 6.GravWA 10.	1.1/4 Fin 4.Full Fin 7.
Other Units	3.H Pump 7.Electric 11.	2.1/2 Fin 5.F/Stair 8.
Stories	4.Steam 8.F/Wall 12.	3.3/4 Fin 6. 9.None
1.1 4.1.5 7.	Cool Type 0%	Insulation
2.2 5.1.75 8.	1.Refrig 4.W&C Air 7.	1.Full 4.Minimal 7.
3.3 6.2.5 9.	2.Evapor 5. 8.	2.Heavy 5.Partial 8.
Exterior Walls	3.H Pump 6. 9.None	3.Capped 6. 9.None
1.Clapbd 5.T-111 9.Other	Kitchen Style	Unfinished %
2.wWd Shng 6.BR/STONE 10.	1.Modern 4.Obsolete 7.	Grade & Factor
3.Compos. 7.NOVELTY 11.	2.Typical 5. 8.	1.E Grade 4.B Grade 7.
4.Asbestos 8.AL/VIN 12.	3.Old Type 6. 9.None	2.D Grade 5.A Grade 8.SC Grade
Roof Surface	Bath(s) Style	3.C Grade 6.AA Grade 9.Same
1.Asphalt 4.Composit 7.	1.Modern 4.Obsolete 7.	SQFT (Footprint)
2.Slate 5.Wood 8.	2.Typical 5. 8.	Condition
3.Metal 6.Other 9.	3.Old Type 6. 9.None	1.Poor 4.Avg 7.V G
SF Masonry Trim	# Rooms	2.Fair 5.Avg+ 8.Exc
OPEN-3-CUSTOM	# Bedrooms	3.Avg- 6.Good 9.Same
OPEN-4-CUSTOM	# Full Baths	Phys. % Good
Year Built	# Half Baths	Funct. % Good
Year Remodeled	# Addn Fixtures	Functional Code
Foundation	# Fireplaces	1.Incomp 4.Small 7.Layout
1.Concrete 4.Wood 7.		2.O-Built 5.CDU 8.Other
2.C Block 5.Slab 8.		3.Delap 6.Style 9.None
3.Br/Stone 6.Piers 9.		Econ. % Good
Basement		Economic Code
1.1/4 Bmt 4.Full Bmt 7.		0.None 3.Services 9.None
2.1/2 Bmt 5.None 8.		1.Location 4.Traffic 8.
3.3/4 Bmt 6. 9.None		2.Encroach 8.Other 9.
Bsmt Gar # Cars		Entrance Code 0
Wet Basement		1.Interior 4.Vacant 7.
1.Dry 4. 7.		2.Refusal 5.Estimate 8.
2.Damp 5. 8.	3.Informed 6. 9.	
3.Wet 6. 9.	Information Code 0	
	1.Owner 4.Agent 7.	
	2.Relative 5.Estimate 8.	
	3.Tenant 6.Other 9.	

Date Inspected

Additions, Outbuildings & Improvements								
Type	Year	Units	Grade	Cond	Phys.	Funct.	Sound Value	
287 Wd-Frm	1900	3144	2 100	2	0 %	100 %		1.One Story Fram
21 Open Frame	1900	120	2 100	2	0 %	100 %		2.Two Story Fram
					%	%		3.Three Story Fr
					%	%		4.1 & 1/2 Story
					%	%		5.1 & 3/4 Story
					%	%		6.2 & 1/2 Story
					%	%		21.Open Frame Por
					%	%		22.Encl Frame Por
					%	%		23.Frame Garage
					%	%		24.Frame Shed
					%	%		25.Frame Bay Wind
					%	%		26.1SFr Overhang
					%	%		27.Unfin Basement
					%	%		28.Unfinished Att
					%	%		29.Finished Attic

Livermore Falls

Map Lot 005-035-00C

Account 523

Location 99 CAMPGROUND RD/78 OXFORD

Card 1 Of 1 9/30/2022

Building Style	SF Bsmt Living	Layout
1.Conv. 5.Garrison 9.Other	Fin Bsmt Grade	1.Typical 4. 7.
2.Ranch 6.Split 10.	HEARTH5	2.Inadeq 5. 8.
3.R Ranch 7.Contemp 11.	Heat Type 82%	3.Horrid 6. 9.
4.Cape 8.Log 12.	1.HWBB 5.FWA 9.No Heat	Attic
Dwelling Units	2.HWCI 6.GravWA 10.	1.1/4 Fin 4.Full Fin 7.
Other Units	3.H Pump 7.Electric 11.	2.1/2 Fin 5.F/Stair 8.
Stories	4.Steam 8.F/Wall 12.	3.3/4 Fin 6. 9.None
1.1 4.1.5 7.	Cool Type 0%	Insulation
2.2 5.1.75 8.	1.Refrig 4.W&C Air 7.	1.Full 4.Minimal 7.
3.3 6.2.5 9.	2.Evapor 5. 8.	2.Heavy 5.Partial 8.
Exterior Walls	3.H Pump 6. 9.None	3.Capped 6. 9.None
1.Clapbd 5.T-111 9.Other	Kitchen Style	Unfinished %
2.wWd Shng 6.BR/STONE 10.	1.Modern 4.Obsolete 7.	Grade & Factor
3.Compos. 7.NOVELTY 11.	2.Typical 5. 8.	1.E Grade 4.B Grade 7.
4.Asbestos 8.AL/VIN 12.	3.Old Type 6. 9.None	2.D Grade 5.A Grade 8.SC Grade
Roof Surface	Bath(s) Style	3.C Grade 6.AA Grade 9.Same
1.Asphalt 4.Composit 7.	1.Modern 4.Obsolete 7.	SQFT (Footprint)
2.Slate 5.Wood 8.	2.Typical 5. 8.	Condition
3.Metal 6.Other 9.	3.Old Type 6. 9.None	1.Poor 4.Avg 7.V G
SF Masonry Trim	# Rooms	2.Fair 5.Avg+ 8.Exc
OPEN-3-CUSTOM	# Bedrooms	3.Avg- 6.Good 9.Same
OPEN-4-CUSTOM	# Full Baths	Phys. % Good
Year Built	# Half Baths	Funct. % Good
Year Remodeled	# Addn Fixtures	Functional Code
Foundation	# Fireplaces	1.Incomp 4.Small 7.Layout
1.Concrete 4.Wood 7.		2.O-Built 5.CDU 8.Other
2.C Block 5.Slab 8.		3.Delap 6.Style 9.None
3.Br/Stone 6.Piers 9.		Econ. % Good
Basement		Economic Code
1.1/4 Bmt 4.Full Bmt 7.		0.None 3.Services 9.None
2.1/2 Bmt 5.None 8.		1.Location 4.Traffic 8.
3.3/4 Bmt 6. 9.None		2.Encroach 8.Other 9.
Bsmt Gar # Cars		Entrance Code 0
Wet Basement		1.Interior 4.Vacant 7.
1.Dry 4. 7.		2.Refusal 5.Estimate 8.
2.Damp 5. 8.	3.Informed 6. 9.	
3.Wet 6. 9.	Information Code 0	
	1.Owner 4.Agent 7.	
	2.Relative 5.Estimate 8.	
	3.Tenant 6.Other 9.	

Date Inspected

Additions, Outbuildings & Improvements

Type	Year	Units	Grade	Cond	Phys.	Funct.	Sound Value
998 14Mobile Home	1978	14x66	2 100	2	0 %	100 %	
101 MH BASEMENT	0	924	9 100	9	0 %	0 %	
23 Frame Garage	1977	672	2 100	3	0 %	100 %	
23 Frame Garage	2005	1800	3 100	4	0 %	100 %	
1 One Story Frame	2002	924	2 100	2	0 %	100 %	
68 Wood Deck	0	224	2 100	3	0 %	100 %	
					%	%	
					%	%	
					%	%	
					%	%	

- 1.One Story Fram
- 2.Two Story Fram
- 3.Three Story Fr
- 4.1 & 1/2 Story
- 5.1 & 3/4 Story
- 6.2 & 1/2 Story
- 21.Open Frame Por
- 22.Encl Frame Por
- 23.Frame Garage
- 24.Frame Shed
- 25.Frame Bay Wind
- 26.1SFr Overhang
- 27.Unfin Basement
- 28.Unfinished Att
- 29.Finished Attic

Livermore Falls

Map Lot 017-011-004-00N

Account 524

Location 154 FAYETTE RD #4

Card 1 Of 1 9/30/2022

Building Style			SF Bsmt Living			Layout												
1.Conv.	5.Garrison	9.Other	Fin Bsmt Grade			1.Typical	4.	7.										
2.Ranch	6.Split	10.	HEARTH			2.Inadeq	5.	8.										
3.R Ranch	7.Contemp	11.	Heat Type 82%			3.Horrid	6.	9.										
4.Cape	8.Log	12.	1.HWBB	5.FWA	9.No Heat	Attic												
Dwelling Units			2.HWCI	6.GravWA	10.	1.1/4 Fin	4.Full Fin	7.										
Other Units			3.H Pump	7.Electric	11.	2.1/2 Fin	5.F/Stair	8.										
Stories			4.Steam	8.F/Wall	12.	3.3/4 Fin	6.	9.None										
1.1	4.1.5	7.	Cool Type 0%			Insulation												
2.2	5.1.75	8.	1.Refrig	4.W&C Air	7.	1.Full	4.Minimal	7.										
3.3	6.2.5	9.	2.Evapor	5.	8.	2.Heavy	5.Partial	8.										
Exterior Walls			3.H Pump	6.	9.None	3.Capped	6.	9.None										
1.Clapbd	5.T-111	9.Other	Kitchen Style			Unfinished %												
2.wWd Shng	6.BR/STONE	10.	1.Modern	4.Obsolete	7.	Grade & Factor												
3.Compos.	7.NOVELTY	11.	2.Typical	5.	8.	1.E Grade	4.B Grade	7.										
4.Asbestos	8.AL/VIN	12.	3.Old Type	6.	9.None	2.D Grade	5.A Grade	8.SC Grade										
Roof Surface			Bath(s) Style			3.C Grade	6.AA Grade	9.Same										
1.Asphalt	4.Composit	7.	1.Modern	4.Obsolete	7.	SQFT (Footprint)												
2.Slate	5.Wood	8.	2.Typical	5.	8.	Condition												
3.Metal	6.Other	9.	3.Old Type	6.	9.None	1.Poor	4.Avg	7.V G										
SF Masonry Trim			# Rooms			2.Fair	5.Avg+	8.Exc										
OPEN-3-CUSTOM			# Bedrooms			3.Avg-	6.Good	9.Same										
OPEN-4-CUSTOM			# Full Baths			Phys. % Good												
Year Built			# Half Baths			Funct. % Good												
Year Remodeled			# Addn Fixtures			Functional Code												
Foundation			# Fireplaces			1.Incomp	4.Small	7.Layout										
1.Concrete	4.Wood	7.							2.O-Built	5.CDU	8.Other							
2.C Block	5.Slab	8.							Econ. % Good			3.Delap	6.Style	9.None				
3.Br/Stone	6.Piers	9.							Economic Code			Entrance Code 0						
Basement									0.None			3.Services	9.None	1.Interior		4.Vacant	7.	
1.1/4 Bmt	4.Full Bmt	7.							1.Location			4.Traffic	8.	2.Refusal		5.Estimate	8.	
2.1/2 Bmt	5.None	8.							2.Encroach			8.Other	9.	3.Informed		6.	9.	
3.3/4 Bmt	6.	9.None							Information Code 0			1.Owner			4.Agent	7.		
Bsmt Gar # Cars									2.Relative			5.Estimate	8.	2.Relative			5.Estimate	8.
Wet Basement									3.Tenant			6.Other	9.	3.Tenant			6.Other	9.
1.Dry	4.	7.							Date Inspected									
2.Damp	5.	8.	Additions, Outbuildings & Improvements															
3.Wet	6.	9.	Type	Year	Units	Grade	Cond	Phys.	Funct.	Sound Value	1.One Story Fram							
											2.Two Story Fram							
											3.Three Story Fr							
											4.1 & 1/2 Story							
											5.1 & 3/4 Story							
											6.2 & 1/2 Story							
											21.Open Frame Por							
											22.Encl Frame Por							
											23.Frame Garage							
											24.Frame Shed							
											25.Frame Bay Wind							
											26.1SFr Overhang							
											27.Unfin Basement							
											28.Unfinished Att							
											29.Finished Attic							

Livermore Falls

Map Lot 020-040

Account 525

Location 29 BEMIS ST.

Card 1 Of 1 9/30/2022

Building Style 4 Cape Cod	SF Bsmt Living 0	Layout 1 Typical
1.Conv. 5.Garrison 9.Other	Fin Bsmt Grade 0 0	1.Typical 4. 7.
2.Ranch 6.Split 10.	HEARTH S 0	2.Inadeq 5. 8.
3.R Ranch 7.Contemp 11.	Heat Type 100% 5 Forced Warm Air	3.Horrid 6. 9.
4.Cape 8.Log 12.	1.HWBB 5.FWA 9.No Heat	Attic 9 None
Dwelling Units 1	2.HWCI 6.GravWA 10.	1.1/4 Fin 4.Full Fin 7.
Other Units 0	3.H Pump 7.Electric 11.	2.1/2 Fin 5.F/Stair 8.
Stories 4 One & 1/2 Story	4.Steam 8.F/Wall 12.	3.3/4 Fin 6. 9.None
1.1 4.1.5 7.	Cool Type 0% 9 None	Insulation 1 Full
2.2 5.1.75 8.	1.Refrig 4.W&C Air 7.	1.Full 4.Minimal 7.
3.3 6.2.5 9.	2.Evapor 5. 8.	2.Heavy 5.Partial 8.
Exterior Walls 1 Clapboard	3.H Pump 6. 9.None	3.Capped 6. 9.None
1.Clapbd 5.T-111 9.Other	Kitchen Style 2 Typical	Unfinished % 0%
2.wWd Shng 6.BR/STONE 10.	1.Modern 4.Obsolete 7.	Grade & Factor 3 Average 100%
3.Compos. 7.NOVELTY 11.	2.Typical 5. 8.	1.E Grade 4.B Grade 7.
4.Asbestos 8.AL/VIN 12.	3.Old Type 6. 9.None	2.D Grade 5.A Grade 8.SC Grade
Roof Surface 1 Asphalt Shingles	Bath(s) Style 2 Typical Bath(s)	3.C Grade 6.AA Grade 9.Same
1.Asphalt 4.Composit 7.	1.Modern 4.Obsolete 7.	SQFT (Footprint) 768
2.Slate 5.Wood 8.	2.Typical 5. 8.	Condition 5 Above Average
3.Metal 6.Other 9.	3.Old Type 6. 9.None	1.Poor 4.Avg 7.V G
SF Masonry Trim 0	# Rooms 6	2.Fair 5.Avg+ 8.Exc
OPEN-3-CUSTOM 0	# Bedrooms 3	3.Avg- 6.Good 9.Same
OPEN-4-CUSTOM 0	# Full Baths 1	Phys. % Good 0%
Year Built 1952	# Half Baths 1	Funct. % Good 100%
Year Remodeled 0	# Addn Fixtures 0	Functional Code 9 None
Foundation 1 Concrete	# Fireplaces 0	1.Incomp 4.Small 7.Layout
1.Concrete 4.Wood 7.		2.O-Built 5.CDU 8.Other
2.C Block 5.Slab 8.		3.Delap 6.Style 9.None
3.Br/Stone 6.Piers 9.		Econ. % Good 100%
Basement 4 Full Basement		Economic Code None
1.1/4 Bmt 4.Full Bmt 7.		0.None 3.Services 9.None
2.1/2 Bmt 5.None 8.		1.Location 4.Traffic 8.
3.3/4 Bmt 6. 9.None		2.Encroach 8.Other 9.
Bsmt Gar # Cars 0		Entrance Code 1 Interior Inspect
Wet Basement 1 Dry Basement		1.Interior 4.Vacant 7.
1.Dry 4. 7.		2.Refusal 5.Estimate 8.
2.Damp 5. 8.	3.Informed 6. 9.	
3.Wet 6. 9.	Information Code 1 Owner	
	1.Owner 4.Agent 7.	
	2.Relative 5.Estimate 8.	
	3.Tenant 6.Other 9.	

Date Inspected

Additions, Outbuildings & Improvements

Type	Year	Units	Grade	Cond	Phys.	Funct.	Sound Value
1 One Story Frame	0	184	9 100	9	0 %	0 %	
22 Encl Frame Porch	0	72	9 100	9	0 %	0 %	
21 Open Frame	0	42	9 100	9	0 %	0 %	
23 Frame Garage	1960	300	2 100	4	0 %	100 %	
24 Frame Shed	1960	77	2 100	4	0 %	100 %	
					%	%	
					%	%	
					%	%	
					%	%	
					%	%	
					%	%	
					%	%	
					%	%	

- 1.One Story Fram
- 2.Two Story Fram
- 3.Three Story Fr
- 4.1 & 1/2 Story
- 5.1 & 3/4 Story
- 6.2 & 1/2 Story
- 21.Open Frame Por
- 22.Encl Frame Por
- 23.Frame Garage
- 24.Frame Shed
- 25.Frame Bay Wind
- 26.1SFr Overhang
- 27.Unfin Basement
- 28.Unfinished Att
- 29.Finished Attic

Livermore Falls

Map Lot 008-003-00A

Account 526

Location 53 DIAMOND RD

Card 1 Of 1 9/30/2022

Building Style 1 Conventional	SF Bsmt Living 600	Layout 1 Typical
1.Conv. 5.Garrison 9.Other	Fin Bsmt Grade 3 100	1.Typical 4. 7.
2.Ranch 6.Split 10.	HEARTH S 1	2.Inadeq 5. 8.
3.R Ranch 7.Contemp 11.	Heat Type 100% 1 Hot Water BB	3.Horrid 6. 9.
4.Cape 8.Log 12.	1.HWBB 5.FWA 9.No Heat	Attic 9 None
Dwelling Units 1	2.HWCI 6.GravWA 10.	1.1/4 Fin 4.Full Fin 7.
Other Units 0	3.H Pump 7.Electric 11.	2.1/2 Fin 5.FI/Stair 8.
Stories 5 One & 3/4 Story	4.Steam 8.FI/Wall 12.	3.3/4 Fin 6. 9.None
1.1 4.1.5 7.	Cool Type 0% 9 None	Insulation 1 Full
2.2 5.1.75 8.	1.Refrig 4.W&C Air 7.	1.Full 4.Minimal 7.
3.3 6.2.5 9.	2.Evapor 5. 8.	2.Heavy 5.Partial 8.
Exterior Walls 8 ALUM/VINYL	3.H Pump 6. 9.None	3.Capped 6. 9.None
1.Clapbd 5.T-111 9.Other	Kitchen Style 2 Typical	Unfinished % 0%
2.wWd Shng 6.BR/STONE 10.	1.Modern 4.Obsolete 7.	Grade & Factor 3 Average 110%
3.Compos. 7.NOVELTY 11.	2.Typical 5. 8.	1.E Grade 4.B Grade 7.
4.Asbestos 8.AL/VIN 12.	3.Old Type 6. 9.None	2.D Grade 5.A Grade 8.SC Grade
Roof Surface 3 Sheet Metal	Bath(s) Style 2 Typical Bath(s)	3.C Grade 6.AA Grade 9.Same
1.Asphalt 4.Composit 7.	1.Modern 4.Obsolete 7.	SQFT (Footprint) 1200
2.Slate 5.Wood 8.	2.Typical 5. 8.	Condition 4 Average
3.Metal 6.Other 9.	3.Old Type 6. 9.None	1.Poor 4.Avg 7.V G
SF Masonry Trim 0	# Rooms 10	2.Fair 5.Avg+ 8.Exc
OPEN-3-CUSTOM 0	# Bedrooms 4	3.Avg- 6.Good 9.Same
OPEN-4-CUSTOM 0	# Full Baths 2	Phys. % Good 0%
Year Built 1984	# Half Baths 0	Funct. % Good 88%
Year Remodeled 0	# Addn Fixtures 0	Functional Code 6 Style
Foundation 1 Concrete	# Fireplaces 2	1.Incomp 4.Small 7.Layout
1.Concrete 4.Wood 7.		2.O-Built 5.CDU 8.Other
2.C Block 5.Slab 8.		3.Delap 6.Style 9.None
3.Br/Stone 6.Piers 9.		Econ. % Good 100%
Basement 4 Full Basement		Economic Code None
1.1/4 Bmt 4.Full Bmt 7.		0.None 3.Services 9.None
2.1/2 Bmt 5.None 8.		1.Location 4.Traffic 8.
3.3/4 Bmt 6. 9.None		2.Encroach 8.Other 9.
Bsmt Gar # Cars 0		Entrance Code 1 Interior Inspect
Wet Basement 1 Dry Basement		1.Interior 4.Vacant 7.
1.Dry 4. 7.		2.Refusal 5.Estimate 8.
2.Damp 5. 8.		3.Informed 6. 9.
3.Wet 6. 9.		Information Code 1 Owner
		1.Owner 4.Agent 7.
		2.Relative 5.Estimate 8.
		3.Tenant 6.Other 9.



Date Inspected 6/25/2001

Additions, Outbuildings & Improvements								
Type	Year	Units	Grade	Cond	Phys.	Funct.	Sound Value	
21 Open Frame	0	48	9 100	9	0 %	0 %		1.One Story Fram
21 Open Frame	0	64	9 100	9	0 %	0 %		2.Two Story Fram
68 Wood Deck	0	420	9 100	9	0 %	0 %		3.Three Story Fr
68 Wood Deck	0	32	9 100	9	0 %	0 %		4.1 & 1/2 Story
62 Patio	1984	342	3 100	4	0 %	100 %		5.1 & 3/4 Story
77 1.50 S GARAGE...	1984	896	3 110	4	0 %	100 %		6.2 & 1/2 Story
61 Canopy	1984	224	3 110	4	0 %	100 %		21.Open Frame Por
68 Wood Deck	1984	96	3 100	4	0 %	100 %		22.Encl Frame Por
218 COM GARAGE	1978	3280	1 100	3	0 %	75 %		23.Frame Garage
98 METAL SHED.....	0						500	24.Frame Shed
								25.Frame Bay Wind
								26.1SFr Overhang
								27.Unfin Basement
								28.Unfinished Att
								29.Finished Attic

Livermore Falls

Map Lot 013-035

Account 531

Location 10 GILBERT ST/1972 HOMETTE

Card 1 Of 1 9/30/2022

Building Style	SF Bsmt Living	Layout
1.Conv. 5.Garrison 9.Other	Fin Bsmt Grade	1.Typical 4. 7.
2.Ranch 6.Split 10.	HEARTH5	2.Inadeq 5. 8.
3.R Ranch 7.Contemp 11.	Heat Type 100%	3.Horrid 6. 9.
4.Cape 8.Log 12.	1.HWBB 5.FWA 9.No Heat	Attic
Dwelling Units	2.HWCI 6.GravWA 10.	1.1/4 Fin 4.Full Fin 7.
Other Units	3.H Pump 7.Electric 11.	2.1/2 Fin 5.F/Stair 8.
Stories	4.Steam 8.F/Wall 12.	3.3/4 Fin 6. 9.None
1.1 4.1.5 7.	Cool Type 0%	Insulation
2.2 5.1.75 8.	1.Refrig 4.W&C Air 7.	1.Full 4.Minimal 7.
3.3 6.2.5 9.	2.Evapor 5. 8.	2.Heavy 5.Partial 8.
Exterior Walls	3.H Pump 6. 9.None	3.Capped 6. 9.None
1.Clapbd 5.T-111 9.Other	Kitchen Style	Unfinished %
2.wWd Shng 6.BR/STONE 10.	1.Modern 4.Obsolete 7.	Grade & Factor
3.Compos. 7.NOVELTY 11.	2.Typical 5. 8.	1.E Grade 4.B Grade 7.
4.Asbestos 8.AL/VIN 12.	3.Old Type 6. 9.None	2.D Grade 5.A Grade 8.SC Grade
Roof Surface	Bath(s) Style	3.C Grade 6.AA Grade 9.Same
1.Asphalt 4.Composit 7.	1.Modern 4.Obsolete 7.	SQFT (Footprint)
2.Slate 5.Wood 8.	2.Typical 5. 8.	Condition
3.Metal 6.Other 9.	3.Old Type 6. 9.None	1.Poor 4.Avg 7.V G
SF Masonry Trim	# Rooms	2.Fair 5.Avg+ 8.Exc
OPEN-3-CUSTOM	# Bedrooms	3.Avg- 6.Good 9.Same
OPEN-4-CUSTOM	# Full Baths	Phys. % Good
Year Built	# Half Baths	Funct. % Good
Year Remodeled	# Addn Fixtures	Functional Code
Foundation	# Fireplaces	1.Incomp 4.Small 7.Layout
1.Concrete 4.Wood 7.		2.O-Built 5.CDU 8.Other
2.C Block 5.Slab 8.		3.Delap 6.Style 9.None
3.Br/Stone 6.Piers 9.		Econ. % Good
Basement		Economic Code
1.1/4 Bmt 4.Full Bmt 7.		0.None 3.Services 9.None
2.1/2 Bmt 5.None 8.		1.Location 4.Traffic 8.
3.3/4 Bmt 6. 9.None		2.Encroach 8.Other 9.
Bsmt Gar # Cars		Entrance Code 0
Wet Basement		1.Interior 4.Vacant 7.
1.Dry 4. 7.		2.Refusal 5.Estimate 8.
2.Damp 5. 8.	3.Informed 6. 9.	
3.Wet 6. 9.	Information Code 0	
	1.Owner 4.Agent 7.	
	2.Relative 5.Estimate 8.	
	3.Tenant 6.Other 9.	

Date Inspected

Additions, Outbuildings & Improvements

Type	Year	Units	Grade	Cond	Phys.	Funct.	Sound Value
23 Frame Garage	1950	299	2 100	3	0 %	100 %	
24 Frame Shed	1950	280	3 100	2	0 %	100 %	
24 Frame Shed	1960	80	1 100	1	0 %	100 %	
998 14Mobile Home	1995	14x54	3 100	4	0 %	100 %	
					%	%	
					%	%	
					%	%	
					%	%	
					%	%	
					%	%	
					%	%	



- 1.One Story Fram
- 2.Two Story Fram
- 3.Three Story Fr
- 4.1 & 1/2 Story
- 5.1 & 3/4 Story
- 6.2 & 1/2 Story
- 21.Open Frame Por
- 22.Encl Frame Por
- 23.Frame Garage
- 24.Frame Shed
- 25.Frame Bay Wind
- 26.1SFr Overhang
- 27.Unfin Basement
- 28.Unfinished Att
- 29.Finished Attic

FONTAINE, RAYMOND J
45 BLIND RD
LIVERMORE FALLS ME 04254

B4365P36 B5141P277 B8646P44 B9188P336

Property Data			Assessment Record																																																																																																																																																																																																																		
			Year	Land	Buildings	Exempt	Total																																																																																																																																																																																																														
Neighborhood 16 RURAL			2010	22,600	82,000	10,000	94,600																																																																																																																																																																																																														
Tree Growth Year 0			2011	22,600	82,000	10,000	94,600																																																																																																																																																																																																														
X Coordinate 0			2012	22,600	82,000	10,000	94,600																																																																																																																																																																																																														
Y Coordinate 0			2013	22,600	82,000	10,000	94,600																																																																																																																																																																																																														
Zone/Land Use 16 Rural Residntl			2014	22,600	82,000	10,000	94,600																																																																																																																																																																																																														
Secondary Zone			2015	22,600	82,000	15,000	89,600																																																																																																																																																																																																														
Topography 2 Rolling 6 Swampy			2016	22,600	82,000	15,000	89,600																																																																																																																																																																																																														
1.Level 4.Below St 7.Steep			2017	22,600	82,000	20,000	84,600																																																																																																																																																																																																														
2.Rolling 5.Low 8.Rough			2018	22,600	82,000	20,000	84,600																																																																																																																																																																																																														
3.Above St 6.Swampy 9.			2019	22,600	82,000	20,000	84,600																																																																																																																																																																																																														
Utilities 4 Drilled Well 6 Septic System			2020	22,600	82,000	25,000	79,600																																																																																																																																																																																																														
1.Public 4.Dr Well 7.Cesspool			2021	22,600	82,000	25,000	79,600																																																																																																																																																																																																														
2.Water 5.Dug Well 8.improve			2022	22,600	82,000	23,500	81,100																																																																																																																																																																																																														
3.Sewer 6.Septic 9.No util																																																																																																																																																																																																																					
Street 1 Paved			<table border="1"> <thead> <tr> <th colspan="6">Land Data</th> </tr> <tr> <th rowspan="2">Front Foot</th> <th rowspan="2">Type</th> <th colspan="2">Effective</th> <th colspan="2">Influence</th> <th rowspan="2">Influence Codes</th> </tr> <tr> <th>Frontage</th> <th>Depth</th> <th>Factor</th> <th>Code</th> </tr> </thead> <tbody> <tr> <td>11.Regular Lot</td> <td></td> <td></td> <td></td> <td>%</td> <td></td> <td>1.Unimproved</td> </tr> <tr> <td>12.Delta Triangle</td> <td></td> <td></td> <td></td> <td>%</td> <td></td> <td>2.Excess Frtg</td> </tr> <tr> <td>13.Nabla Triangle</td> <td></td> <td></td> <td></td> <td>%</td> <td></td> <td>3.Topography</td> </tr> <tr> <td>14.Rear Land</td> <td></td> <td></td> <td></td> <td>%</td> <td></td> <td>4.Size/Shape</td> </tr> <tr> <td>15.Miscellaneous</td> <td></td> <td></td> <td></td> <td>%</td> <td></td> <td>5.Access</td> </tr> <tr> <td></td> <td></td> <td></td> <td></td> <td>%</td> <td></td> <td>6.Restriction</td> </tr> <tr> <td></td> <td></td> <td></td> <td></td> <td>%</td> <td></td> <td>7.Corner Infl</td> </tr> <tr> <td></td> <td></td> <td></td> <td></td> <td>%</td> <td></td> <td>8.Environment</td> </tr> <tr> <td></td> <td></td> <td></td> <td></td> <td>%</td> <td></td> <td>9.Fract Share</td> </tr> <tr> <td></td> <td></td> <td></td> <td></td> <td>%</td> <td></td> <td>Acres</td> </tr> <tr> <td></td> <td></td> <td></td> <td></td> <td>%</td> <td></td> <td>30.Rear Land 21+</td> </tr> <tr> <td></td> <td></td> <td></td> <td></td> <td>%</td> <td></td> <td>31.Crop Land</td> </tr> <tr> <td></td> <td></td> <td></td> <td></td> <td>%</td> <td></td> <td>32.Orchard</td> </tr> <tr> <td></td> <td></td> <td></td> <td></td> <td>%</td> <td></td> <td>33.Gravel Pit</td> </tr> <tr> <td></td> <td></td> <td></td> <td></td> <td>%</td> <td></td> <td>34.Pasture</td> </tr> <tr> <td></td> <td></td> <td></td> <td></td> <td>%</td> <td></td> <td>35.Hort -Edible</td> </tr> <tr> <td></td> <td></td> <td></td> <td></td> <td>%</td> <td></td> <td>36.Hort -Ornament</td> </tr> <tr> <td></td> <td></td> <td></td> <td></td> <td>%</td> <td></td> <td>37.Softwood TG</td> </tr> <tr> <td></td> <td></td> <td></td> <td></td> <td>%</td> <td></td> <td>38.Mixedwood TG</td> </tr> <tr> <td></td> <td></td> <td></td> <td></td> <td>%</td> <td></td> <td>39.Hardwood TG</td> </tr> <tr> <td></td> <td></td> <td></td> <td></td> <td>%</td> <td></td> <td>40.Wasteland</td> </tr> <tr> <td></td> <td></td> <td></td> <td></td> <td>%</td> <td></td> <td>41.Utility ROW</td> </tr> <tr> <td></td> <td></td> <td></td> <td></td> <td>%</td> <td></td> <td>42.Mobile Home Si</td> </tr> <tr> <td></td> <td></td> <td></td> <td></td> <td>%</td> <td></td> <td>43.Condo Site</td> </tr> <tr> <td></td> <td></td> <td></td> <td></td> <td>%</td> <td></td> <td>44.Camp Lot</td> </tr> <tr> <td></td> <td></td> <td></td> <td></td> <td>%</td> <td></td> <td>45.Site Improve</td> </tr> <tr> <td></td> <td></td> <td></td> <td></td> <td>%</td> <td></td> <td>46.Utility</td> </tr> </tbody> </table>					Land Data						Front Foot	Type	Effective		Influence		Influence Codes	Frontage	Depth	Factor	Code	11.Regular Lot				%		1.Unimproved	12.Delta Triangle				%		2.Excess Frtg	13.Nabla Triangle				%		3.Topography	14.Rear Land				%		4.Size/Shape	15.Miscellaneous				%		5.Access					%		6.Restriction					%		7.Corner Infl					%		8.Environment					%		9.Fract Share					%		Acres					%		30.Rear Land 21+					%		31.Crop Land					%		32.Orchard					%		33.Gravel Pit					%		34.Pasture					%		35.Hort -Edible					%		36.Hort -Ornament					%		37.Softwood TG					%		38.Mixedwood TG					%		39.Hardwood TG					%		40.Wasteland					%		41.Utility ROW					%		42.Mobile Home Si					%		43.Condo Site					%		44.Camp Lot					%		45.Site Improve					%		46.Utility
Land Data																																																																																																																																																																																																																					
Front Foot	Type	Effective		Influence		Influence Codes																																																																																																																																																																																																															
		Frontage	Depth	Factor	Code																																																																																																																																																																																																																
11.Regular Lot				%		1.Unimproved																																																																																																																																																																																																															
12.Delta Triangle				%		2.Excess Frtg																																																																																																																																																																																																															
13.Nabla Triangle				%		3.Topography																																																																																																																																																																																																															
14.Rear Land				%		4.Size/Shape																																																																																																																																																																																																															
15.Miscellaneous				%		5.Access																																																																																																																																																																																																															
				%		6.Restriction																																																																																																																																																																																																															
				%		7.Corner Infl																																																																																																																																																																																																															
				%		8.Environment																																																																																																																																																																																																															
				%		9.Fract Share																																																																																																																																																																																																															
				%		Acres																																																																																																																																																																																																															
				%		30.Rear Land 21+																																																																																																																																																																																																															
				%		31.Crop Land																																																																																																																																																																																																															
				%		32.Orchard																																																																																																																																																																																																															
				%		33.Gravel Pit																																																																																																																																																																																																															
				%		34.Pasture																																																																																																																																																																																																															
				%		35.Hort -Edible																																																																																																																																																																																																															
				%		36.Hort -Ornament																																																																																																																																																																																																															
				%		37.Softwood TG																																																																																																																																																																																																															
				%		38.Mixedwood TG																																																																																																																																																																																																															
				%		39.Hardwood TG																																																																																																																																																																																																															
				%		40.Wasteland																																																																																																																																																																																																															
				%		41.Utility ROW																																																																																																																																																																																																															
				%		42.Mobile Home Si																																																																																																																																																																																																															
				%		43.Condo Site																																																																																																																																																																																																															
				%		44.Camp Lot																																																																																																																																																																																																															
				%		45.Site Improve																																																																																																																																																																																																															
				%		46.Utility																																																																																																																																																																																																															
LAND USE CODES 1001			<table border="1"> <thead> <tr> <th>Front Foot</th> <th>Square Feet</th> <th>Acres/Sites</th> </tr> </thead> <tbody> <tr> <td>21</td> <td>1.00</td> <td>100 % 0</td> </tr> <tr> <td>28</td> <td>7.00</td> <td>100 % 0</td> </tr> <tr> <td>40</td> <td>4.00</td> <td>100 % 0</td> </tr> <tr> <td>45</td> <td>2.00</td> <td>100 % 0</td> </tr> </tbody> </table>					Front Foot	Square Feet	Acres/Sites	21	1.00	100 % 0	28	7.00	100 % 0	40	4.00	100 % 0	45	2.00	100 % 0																																																																																																																																																																																															
Front Foot	Square Feet	Acres/Sites																																																																																																																																																																																																																			
21	1.00	100 % 0																																																																																																																																																																																																																			
28	7.00	100 % 0																																																																																																																																																																																																																			
40	4.00	100 % 0																																																																																																																																																																																																																			
45	2.00	100 % 0																																																																																																																																																																																																																			
BUILDING USE 0																																																																																																																																																																																																																					
Sale Data																																																																																																																																																																																																																					
Sale Date 6/23/2015																																																																																																																																																																																																																					
Price 24,936																																																																																																																																																																																																																					
Sale Type 2 Land & Buildings																																																																																																																																																																																																																					
1.Land 4.Mobile 7.																																																																																																																																																																																																																					
2.L & B 5.Other 8.																																																																																																																																																																																																																					
3.Building 6.COMM 9.																																																																																																																																																																																																																					
Financing																																																																																																																																																																																																																					
1.Convent 4.Seller 7.																																																																																																																																																																																																																					
2.FHA/VA 5.Private 8.																																																																																																																																																																																																																					
3.Assumed 6.Cash 9.Unknown																																																																																																																																																																																																																					
Validity 2 Related Parties																																																																																																																																																																																																																					
1.Valid 4.Split 7.Changes																																																																																																																																																																																																																					
2.Related 5.Partial 8.Other																																																																																																																																																																																																																					
3.Distress 6.Exempt 9.Estate																																																																																																																																																																																																																					
Verified																																																																																																																																																																																																																					
1.Buyer 4.Agent 7.Family																																																																																																																																																																																																																					
2.Seller 5.Pub Rec 8.Other																																																																																																																																																																																																																					
3.Lender 6.MLS 9.																																																																																																																																																																																																																					

Inspection Witnessed By:

X	Date	Date Insp.
No./Date	Description	Date Insp.

Notes:

Livermore Falls

Map Lot 007-058-00A

Account 532

Location 45 BLIND RD

Card 1 Of 1 9/30/2022

Building Style 2 Ranch	SF Bsmt Living 0	Layout 1 Typical
1.Conv. 5.Garrison 9.Other	Fin Bsmt Grade 0 0	1.Typical 4. 7.
2.Ranch 6.Split 10.	HEARTH'S 0	2.Inadeq 5. 8.
3.R Ranch 7.Contemp 11.	Heat Type 100% 5 Forced Warm Air	3.Horrid 6. 9.
4.Cape 8.Log 12.	1.HWBB 5.FWA 9.No Heat	Attic 9 None
Dwelling Units 1	2.HWCI 6.GravWA 10.	1.1/4 Fin 4.Full Fin 7.
Other Units 0	3.H Pump 7.Electric 11.	2.1/2 Fin 5.F/ Stair 8.
Stories 1 One Story	4.Steam 8.F/Wall 12.	3.3/4 Fin 6. 9.None
1.1 4.1.5 7.	Cool Type 0% 9 None	Insulation 1 Full
2.2 5.1.75 8.	1.Refrig 4.W&C Air 7.	1.Full 4.Minimal 7.
3.3 6.2.5 9.	2.Evapor 5. 8.	2.Heavy 5.Partial 8.
Exterior Walls 8 ALUM/VINYL	3.H Pump 6. 9.None	3.Capped 6. 9.None
1.Clapbd 5.T-111 9.Other	Kitchen Style 2 Typical	Unfinished % 0%
2.wWd Shng 6.BR/STONE 10.	1.Modern 4.Obsolete 7.	Grade & Factor 2 Fair 110%
3.Compos. 7.NOVELTY 11.	2.Typical 5. 8.	1.E Grade 4.B Grade 7.
4.Asbestos 8.AL/VIN 12.	3.Old Type 6. 9.None	2.D Grade 5.A Grade 8.SC Grade
Roof Surface 1 Asphalt Shingles	Bath(s) Style 2 Typical Bath(s)	3.C Grade 6.AA Grade 9.Same
1.Asphalt 4.Composit 7.	1.Modern 4.Obsolete 7.	SQFT (Footprint) 1224
2.Slate 5.Wood 8.	2.Typical 5. 8.	Condition 4 Average
3.Metal 6.Other 9.	3.Old Type 6. 9.None	1.Poor 4.Avg 7.V G
SF Masonry Trim 0	# Rooms 5	2.Fair 5.Avg+ 8.Exc
OPEN-3-CUSTOM 0	# Bedrooms 3	3.Avg- 6.Good 9.Same
OPEN-4-CUSTOM 0	# Full Baths 0	Phys. % Good 0%
Year Built 1988	# Half Baths 2	Funct. % Good 100%
Year Remodeled 0	# Addn Fixtures 0	Functional Code 9 None
Foundation 1 Concrete	# Fireplaces 0	1.Incomp 4.Small 7.Layout
1.Concrete 4.Wood 7.		2.O-Built 5.CDU 8.Other
2.C Block 5.Slab 8.		3.Delap 6.Style 9.None
3.Br/Stone 6.Piers 9.		Econ. % Good 100%
Basement 4 Full Basement		Economic Code None
1.1/4 Bmt 4.Full Bmt 7.		0.None 3.Services 9.None
2.1/2 Bmt 5.None 8.		1.Location 4.Traffic 8.
3.3/4 Bmt 6. 9.None		2.Encroach 8.Other 9.
Bsmt Gar # Cars 0		Entrance Code 3 Information Only
Wet Basement 1 Dry Basement		1.Interior 4.Vacant 7.
1.Dry 4. 7.		2.Refusal 5.Estimate 8.
2.Damp 5. 8.	3.Informed 6. 9.	
3.Wet 6. 9.	Information Code 3 Tenant	
		1.Owner 4.Agent 7.
		2.Relative 5.Estimate 8.
		3.Tenant 6.Other 9.

Date Inspected 6/27/2001

Additions, Outbuildings & Improvements

Type	Year	Units	Grade	Cond	Phys.	Funct.	Sound Value	
23 Frame Garage	1988	768	3 100	4	0 %	100 %		1.One Story Fram
24 Frame Shed	1986	120	2 100	4	0 %	100 %		2.Two Story Fram
24 Frame Shed	1994	192	3 100	4	0 %	100 %		3.Three Story Fr
					%	%		4.1 & 1/2 Story
					%	%		5.1 & 3/4 Story
					%	%		6.2 & 1/2 Story
					%	%		21.Open Frame Por
					%	%		22.Encl Frame Por
					%	%		23.Frame Garage
					%	%		24.Frame Shed
					%	%		25.Frame Bay Wind
					%	%		26.1SFr Overhang
					%	%		27.Unfin Basement
					%	%		28.Unfinished Att
					%	%		29.Finished Attic

FORTIER, PAUL
FORTIER, MARLENE
PO BOX 231
EAST LIVERMORE ME 04228

B1569P214

Inspection Witnessed By:

No./Date	Description	Date Insp.
X		

Notes:

Livermore Falls

Property Data			Assessment Record																																																																																																																																																																																																												
Neighborhood 16 RURAL			Year	Land	Buildings	Exempt	Total																																																																																																																																																																																																								
Tree Growth Year 0			2010	16,600	44,600	10,000	51,200																																																																																																																																																																																																								
X Coordinate 0			2011	16,600	44,600	10,000	51,200																																																																																																																																																																																																								
Y Coordinate 0			2012	16,600	44,600	10,000	51,200																																																																																																																																																																																																								
Zone/Land Use 16 Rural Residntl			2013	16,600	44,600	10,000	51,200																																																																																																																																																																																																								
Secondary Zone			2014	16,600	44,600	10,000	51,200																																																																																																																																																																																																								
Topography 1 Level			2015	16,600	44,600	15,000	46,200																																																																																																																																																																																																								
1.Level 4.Below St 7.Steep			2016	16,600	44,600	15,000	46,200																																																																																																																																																																																																								
2.Rolling 5.Low 8.Rough			2017	16,600	44,600	20,000	41,200																																																																																																																																																																																																								
3.Above St 6.Swampy 9.			2018	16,600	44,600	20,000	41,200																																																																																																																																																																																																								
Utilities 4 Drilled Well 6 Septic System			2019	16,600	44,600	20,000	41,200																																																																																																																																																																																																								
1.Public 4.Dr Well 7.Cesspool			2020	16,600	44,600	25,000	36,200																																																																																																																																																																																																								
2.Water 5.Dug Well 8.improve			2021	16,600	44,600	25,000	36,200																																																																																																																																																																																																								
3.Sewer 6.Septic 9.No util			2022	16,600	44,600	23,500	37,700																																																																																																																																																																																																								
Street 1 Paved																																																																																																																																																																																																															
1.Paved 4.Proposed 7.ROW																																																																																																																																																																																																															
2.Semi Imp 5.Private 8.																																																																																																																																																																																																															
3.Gravel 6.NoStreet 9.																																																																																																																																																																																																															
LAND USE CODES 1001			<table border="1"> <thead> <tr> <th rowspan="2">Front Foot</th> <th rowspan="2">Type</th> <th colspan="2">Effective</th> <th colspan="2">Influence</th> <th rowspan="2">Influence Codes</th> </tr> <tr> <th>Frontage</th> <th>Depth</th> <th>Factor</th> <th>Code</th> </tr> </thead> <tbody> <tr><td>11.Regular Lot</td><td></td><td></td><td></td><td>%</td><td></td><td>1.Unimproved</td></tr> <tr><td>12.Delta Triangle</td><td></td><td></td><td></td><td>%</td><td></td><td>2.Excess Frtg</td></tr> <tr><td>13.Nabla Triangle</td><td></td><td></td><td></td><td>%</td><td></td><td>3.Topography</td></tr> <tr><td>14.Rear Land</td><td></td><td></td><td></td><td>%</td><td></td><td>4.Size/Shape</td></tr> <tr><td>15.Miscellaneous</td><td></td><td></td><td></td><td>%</td><td></td><td>5.Access</td></tr> <tr><td></td><td></td><td></td><td></td><td>%</td><td></td><td>6.Restriction</td></tr> <tr><td></td><td></td><td></td><td></td><td>%</td><td></td><td>7.Corner Infl</td></tr> <tr><td></td><td></td><td></td><td></td><td>%</td><td></td><td>8.Environment</td></tr> <tr><td></td><td></td><td></td><td></td><td>%</td><td></td><td>9.Fract Share</td></tr> <tr><td></td><td></td><td></td><td></td><td>%</td><td></td><td>Acres</td></tr> <tr><td></td><td></td><td></td><td></td><td>%</td><td></td><td>30.Rear Land 21+</td></tr> <tr><td></td><td></td><td></td><td></td><td>%</td><td></td><td>31.Crop Land</td></tr> <tr><td></td><td></td><td></td><td></td><td>%</td><td></td><td>32.Orchard</td></tr> <tr><td></td><td></td><td></td><td></td><td>%</td><td></td><td>33.Gravel Pit</td></tr> <tr><td></td><td></td><td></td><td></td><td>%</td><td></td><td>34.Pasture</td></tr> <tr><td></td><td></td><td></td><td></td><td>%</td><td></td><td>35.Hort -Edible</td></tr> <tr><td></td><td></td><td></td><td></td><td>%</td><td></td><td>36.Hort -Ornament</td></tr> <tr><td></td><td></td><td></td><td></td><td>%</td><td></td><td>37.Softwood TG</td></tr> <tr><td></td><td></td><td></td><td></td><td>%</td><td></td><td>38.Mixedwood TG</td></tr> <tr><td></td><td></td><td></td><td></td><td>%</td><td></td><td>39.Hardwood TG</td></tr> <tr><td></td><td></td><td></td><td></td><td>%</td><td></td><td>40.Wasteland</td></tr> <tr><td></td><td></td><td></td><td></td><td>%</td><td></td><td>41.Utility ROW</td></tr> <tr><td></td><td></td><td></td><td></td><td>%</td><td></td><td>42.Mobile Home Si</td></tr> <tr><td></td><td></td><td></td><td></td><td>%</td><td></td><td>43.Condo Site</td></tr> <tr><td></td><td></td><td></td><td></td><td>%</td><td></td><td>44.Camp Lot</td></tr> <tr><td></td><td></td><td></td><td></td><td>%</td><td></td><td>45.Site Improve</td></tr> <tr><td></td><td></td><td></td><td></td><td>%</td><td></td><td>46.Utility</td></tr> </tbody> </table>					Front Foot	Type	Effective		Influence		Influence Codes	Frontage	Depth	Factor	Code	11.Regular Lot				%		1.Unimproved	12.Delta Triangle				%		2.Excess Frtg	13.Nabla Triangle				%		3.Topography	14.Rear Land				%		4.Size/Shape	15.Miscellaneous				%		5.Access					%		6.Restriction					%		7.Corner Infl					%		8.Environment					%		9.Fract Share					%		Acres					%		30.Rear Land 21+					%		31.Crop Land					%		32.Orchard					%		33.Gravel Pit					%		34.Pasture					%		35.Hort -Edible					%		36.Hort -Ornament					%		37.Softwood TG					%		38.Mixedwood TG					%		39.Hardwood TG					%		40.Wasteland					%		41.Utility ROW					%		42.Mobile Home Si					%		43.Condo Site					%		44.Camp Lot					%		45.Site Improve					%		46.Utility
Front Foot	Type	Effective								Influence		Influence Codes																																																																																																																																																																																																			
		Frontage	Depth	Factor	Code																																																																																																																																																																																																										
11.Regular Lot				%		1.Unimproved																																																																																																																																																																																																									
12.Delta Triangle				%		2.Excess Frtg																																																																																																																																																																																																									
13.Nabla Triangle				%		3.Topography																																																																																																																																																																																																									
14.Rear Land				%		4.Size/Shape																																																																																																																																																																																																									
15.Miscellaneous				%		5.Access																																																																																																																																																																																																									
				%		6.Restriction																																																																																																																																																																																																									
				%		7.Corner Infl																																																																																																																																																																																																									
				%		8.Environment																																																																																																																																																																																																									
				%		9.Fract Share																																																																																																																																																																																																									
				%		Acres																																																																																																																																																																																																									
				%		30.Rear Land 21+																																																																																																																																																																																																									
				%		31.Crop Land																																																																																																																																																																																																									
				%		32.Orchard																																																																																																																																																																																																									
				%		33.Gravel Pit																																																																																																																																																																																																									
				%		34.Pasture																																																																																																																																																																																																									
				%		35.Hort -Edible																																																																																																																																																																																																									
				%		36.Hort -Ornament																																																																																																																																																																																																									
				%		37.Softwood TG																																																																																																																																																																																																									
				%		38.Mixedwood TG																																																																																																																																																																																																									
				%		39.Hardwood TG																																																																																																																																																																																																									
				%		40.Wasteland																																																																																																																																																																																																									
				%		41.Utility ROW																																																																																																																																																																																																									
				%		42.Mobile Home Si																																																																																																																																																																																																									
				%		43.Condo Site																																																																																																																																																																																																									
				%		44.Camp Lot																																																																																																																																																																																																									
				%		45.Site Improve																																																																																																																																																																																																									
				%		46.Utility																																																																																																																																																																																																									
BUILDING USE 0			Land Data																																																																																																																																																																																																												
Sale Data			Front Foot																																																																																																																																																																																																												
Sale Date			11.Regular Lot																																																																																																																																																																																																												
Price			12.Delta Triangle																																																																																																																																																																																																												
Sale Type			13.Nabla Triangle																																																																																																																																																																																																												
1.Land 4.Mobile 7.			14.Rear Land																																																																																																																																																																																																												
2.L & B 5.Other 8.			15.Miscellaneous																																																																																																																																																																																																												
3.Building 6.COMM 9.			Square Foot																																																																																																																																																																																																												
Financing			16.Regular Lot																																																																																																																																																																																																												
1.Convent 4.Seller 7.			17.Secondary Lot																																																																																																																																																																																																												
2.FHA/VA 5.Private 8.			18.Excess Land																																																																																																																																																																																																												
3.Assumed 6.Cash 9.Unknown			19.Condominium																																																																																																																																																																																																												
Validity			20.Miscellaneous																																																																																																																																																																																																												
1.Valid 4.Split 7.Changes			Fract. Acre																																																																																																																																																																																																												
2.Related 5.Partial 8.Other			21.Homesite (Frac																																																																																																																																																																																																												
3.Distress 6.Exempt 9.Estate			22.Baselot (Frac																																																																																																																																																																																																												
Verified			23.Misc (Fract)																																																																																																																																																																																																												
1.Buyer 4.Agent 7.Family			Acres																																																																																																																																																																																																												
2.Seller 5.Pub Rec 8.Other			24.Homesite																																																																																																																																																																																																												
3.Lender 6.MLS 9.			25.Baselot																																																																																																																																																																																																												
			26.Frontage 1																																																																																																																																																																																																												
			27.Frontage 2																																																																																																																																																																																																												
			28.Rear Land 1-10																																																																																																																																																																																																												
			29.Rear Land 11-2																																																																																																																																																																																																												
			Total Acreage 1.30																																																																																																																																																																																																												

Livermore Falls

Map Lot 007-056

Account 533

Location 301 HAINES CRNR RD/72 CONCORD

Card 1 Of 1 9/30/2022

Building Style			SF Bsmt Living			Layout																																																																																																																		
1.Conv.	5.Garrison	9.Other	Fin Bsmt Grade			1.Typical	4.	7.																																																																																																																
2.Ranch	6.Split	10.	HEARTH			2.Inadeq	5.	8.																																																																																																																
3.R Ranch	7.Contemp	11.	Heat Type 100%			3.Horrid	6.	9.																																																																																																																
4.Cape	8.Log	12.	1.HWBB	5.FWA	9.No Heat	Attic																																																																																																																		
Dwelling Units			2.HWCI	6.GravWA	10.	1.1/4 Fin	4.Full Fin	7.																																																																																																																
Other Units			3.H Pump	7.Electric	11.	2.1/2 Fin	5.F/Stair	8.																																																																																																																
Stories			4.Steam	8.F/Wall	12.	3.3/4 Fin	6.	9.None																																																																																																																
1.1	4.1.5	7.	Cool Type 0%			Insulation																																																																																																																		
2.2	5.1.75	8.	1.Refrig	4.W&C Air	7.	1.Full	4.Minimal	7.																																																																																																																
3.3	6.2.5	9.	2.Evapor	5.	8.	2.Heavy	5.Partial	8.																																																																																																																
Exterior Walls			3.H Pump	6.	9.None	3.Capped	6.	9.None																																																																																																																
1.Clapbd	5.T-111	9.Other	Kitchen Style			Unfinished %																																																																																																																		
2.wWd Shng	6.BR/STONE	10.	1.Modern	4.Obsolete	7.	Grade & Factor																																																																																																																		
3.Compos.	7.NOVELTY	11.	2.Typical	5.	8.	1.E Grade	4.B Grade	7.																																																																																																																
4.Asbestos	8.AL/VIN	12.	3.Old Type	6.	9.None	2.D Grade	5.A Grade	8.SC Grade																																																																																																																
Roof Surface			Bath(s) Style			3.C Grade	6.AA Grade	9.Same																																																																																																																
1.Asphalt	4.Composit	7.	1.Modern	4.Obsolete	7.	SQFT (Footprint)																																																																																																																		
2.Slate	5.Wood	8.	2.Typical	5.	8.	Condition																																																																																																																		
3.Metal	6.Other	9.	3.Old Type	6.	9.None	1.Poor	4.Avg	7.V G																																																																																																																
SF Masonry Trim			# Rooms			2.Fair	5.Avg+	8.Exc																																																																																																																
OPEN-3-CUSTOM			# Bedrooms			3.Avg-	6.Good	9.Same																																																																																																																
OPEN-4-CUSTOM			# Full Baths			Phys. % Good																																																																																																																		
Year Built			# Half Baths			Funct. % Good																																																																																																																		
Year Remodeled			# Addn Fixtures			Functional Code																																																																																																																		
Foundation			# Fireplaces			1.Incomp	4.Small	7.Layout																																																																																																																
1.Concrete	4.Wood	7.							2.O-Built	5.CDU	8.Other																																																																																																													
2.C Block	5.Slab	8.							Econ. % Good			3.Delap	6.Style	9.None																																																																																																										
3.Br/Stone	6.Piers	9.							Economic Code			0.None 3.Services 9.None																																																																																																												
Basement									Entrance Code 0			1.Location	4.Traffic	8.																																																																																																										
1.1/4 Bmt	4.Full Bmt	7.							1.Interior			4.Vacant	7.																																																																																																											
2.1/2 Bmt	5.None	8.							2.Refusal			5.Estimate	8.																																																																																																											
3.3/4 Bmt	6.	9.None							3.Informed			6.	9.																																																																																																											
Bsmt Gar # Cars									Information Code 0			1.Owner 4.Agent 7.																																																																																																												
Wet Basement									2.Relative 5.Estimate 8.			3.Tenant 6.Other 9.																																																																																																												
1.Dry	4.	7.							Date Inspected																																																																																																															
2.Damp	5.	8.	Additions, Outbuildings & Improvements																																																																																																																					
3.Wet	6.	9.	Type	Year	Units	Grade	Cond	Phys.	Funct.	Sound Value																																																																																																														
<table border="1"> <tr> <td>997 12Mobile Home</td> <td>1972</td> <td>12x62</td> <td>3 100</td> <td>6</td> <td>0 %</td> <td>100 %</td> <td></td> <td></td> <td></td> <td></td> </tr> <tr> <td>105 MH ADDITION</td> <td>0</td> <td>306</td> <td>9 100</td> <td>9</td> <td>0 %</td> <td>0 %</td> <td></td> <td></td> <td></td> <td></td> </tr> <tr> <td>105 MH ADDITION</td> <td>0</td> <td>324</td> <td>9 100</td> <td>9</td> <td>0 %</td> <td>0 %</td> <td></td> <td></td> <td></td> <td></td> </tr> <tr> <td>105 MH ADDITION</td> <td>0</td> <td>144</td> <td>9 100</td> <td>9</td> <td>0 %</td> <td>0 %</td> <td></td> <td></td> <td></td> <td></td> </tr> <tr> <td>68 Wood Deck</td> <td>0</td> <td>92</td> <td>9 100</td> <td>9</td> <td>0 %</td> <td>0 %</td> <td></td> <td></td> <td></td> <td></td> </tr> <tr> <td>68 Wood Deck</td> <td>0</td> <td>132</td> <td>9 100</td> <td>9</td> <td>0 %</td> <td>0 %</td> <td></td> <td></td> <td></td> <td></td> </tr> <tr> <td>23 Frame Garage</td> <td>1960</td> <td>448</td> <td>3 100</td> <td>4</td> <td>0 %</td> <td>100 %</td> <td></td> <td></td> <td></td> <td></td> </tr> <tr> <td>23 Frame Garage</td> <td>1960</td> <td>368</td> <td>3 100</td> <td>4</td> <td>0 %</td> <td>100 %</td> <td></td> <td></td> <td></td> <td></td> </tr> <tr> <td>98 METAL SHED.....</td> <td>1980</td> <td>96</td> <td>3 100</td> <td>2</td> <td>0 %</td> <td>100 %</td> <td></td> <td></td> <td></td> <td></td> </tr> <tr> <td></td> <td></td> <td></td> <td></td> <td></td> <td>%</td> <td>%</td> <td></td> <td></td> <td></td> <td></td> </tr> </table>											997 12Mobile Home	1972	12x62	3 100	6	0 %	100 %					105 MH ADDITION	0	306	9 100	9	0 %	0 %					105 MH ADDITION	0	324	9 100	9	0 %	0 %					105 MH ADDITION	0	144	9 100	9	0 %	0 %					68 Wood Deck	0	92	9 100	9	0 %	0 %					68 Wood Deck	0	132	9 100	9	0 %	0 %					23 Frame Garage	1960	448	3 100	4	0 %	100 %					23 Frame Garage	1960	368	3 100	4	0 %	100 %					98 METAL SHED.....	1980	96	3 100	2	0 %	100 %										%	%				
997 12Mobile Home	1972	12x62	3 100	6	0 %	100 %																																																																																																																		
105 MH ADDITION	0	306	9 100	9	0 %	0 %																																																																																																																		
105 MH ADDITION	0	324	9 100	9	0 %	0 %																																																																																																																		
105 MH ADDITION	0	144	9 100	9	0 %	0 %																																																																																																																		
68 Wood Deck	0	92	9 100	9	0 %	0 %																																																																																																																		
68 Wood Deck	0	132	9 100	9	0 %	0 %																																																																																																																		
23 Frame Garage	1960	448	3 100	4	0 %	100 %																																																																																																																		
23 Frame Garage	1960	368	3 100	4	0 %	100 %																																																																																																																		
98 METAL SHED.....	1980	96	3 100	2	0 %	100 %																																																																																																																		
					%	%																																																																																																																		

- 1.One Story Fram
- 2.Two Story Fram
- 3.Three Story Fr
- 4.1 & 1/2 Story
- 5.1 & 3/4 Story
- 6.2 & 1/2 Story
- 21.Open Frame Por
- 22.Encl Frame Por
- 23.Frame Garage
- 24.Frame Shed
- 25.Frame Bay Wind
- 26.1SFr Overhang
- 27.Unfin Basement
- 28.Unfinished Att
- 29.Finished Attic


Livermore Falls

Map Lot 020-007-00A

Account 534

Location MAIN ST

Card 1 Of 1 9/30/2022

Building Style	SF Bsmt Living	Layout
1.Conv. 5.Garrison 9.Other	Fin Bsmt Grade	1.Typical 4. 7.
2.Ranch 6.Split 10.	HEARTH	2.Inadeq 5. 8.
3.R Ranch 7.Contemp 11.	Heat Type 100%	3.Horrid 6. 9.
4.Cape 8.Log 12.	1.HWBB 5.FWA 9.No Heat	Attic
Dwelling Units	2.HWCI 6.GravWA 10.	1.1/4 Fin 4.Full Fin 7.
Other Units	3.H Pump 7.Electric 11.	2.1/2 Fin 5.F/Stair 8.
Stories	4.Steam 8.F/Wall 12.	3.3/4 Fin 6. 9.None
1.1 4.1.5 7.	Cool Type 0%	Insulation
2.2 5.1.75 8.	1.Refrig 4.W&C Air 7.	1.Full 4.Minimal 7.
3.3 6.2.5 9.	2.Evapor 5. 8.	2.Heavy 5.Partial 8.
Exterior Walls	3.H Pump 6. 9.None	3.Capped 6. 9.None
1.Clapbd 5.T-111 9.Other	Kitchen Style	Unfinished %
2.wWd Shng 6.BR/STONE 10.	1.Modern 4.Obsolete 7.	Grade & Factor
3.Compos. 7.NOVELTY 11.	2.Typical 5. 8.	1.E Grade 4.B Grade 7.
4.Asbestos 8.AL/VIN 12.	3.Old Type 6. 9.None	2.D Grade 5.A Grade 8.SC Grade
Roof Surface	Bath(s) Style	3.C Grade 6.AA Grade 9.Same
1.Asphalt 4.Composit 7.	1.Modern 4.Obsolete 7.	SQFT (Footprint)
2.Slate 5.Wood 8.	2.Typical 5. 8.	Condition
3.Metal 6.Other 9.	3.Old Type 6. 9.None	1.Poor 4.Avg 7.V G
SF Masonry Trim	# Rooms	2.Fair 5.Avg+ 8.Exc
OPEN-3-CUSTOM	# Bedrooms	3.Avg- 6.Good 9.Same
OPEN-4-CUSTOM	# Full Baths	Phys. % Good
Year Built	# Half Baths	Funct. % Good
Year Remodeled	# Addn Fixtures	Functional Code
Foundation	# Fireplaces	1.Incomp 4.Small 7.Layout
1.Concrete 4.Wood 7.		2.O-Built 5.CDU 8.Other
2.C Block 5.Slab 8.		3.Delap 6.Style 9.None
3.Br/Stone 6.Piers 9.		Econ. % Good
Basement		Economic Code
1.1/4 Bmt 4.Full Bmt 7.		0.None 3.Services 9.None
2.1/2 Bmt 5.None 8.		1.Location 4.Traffic 8.
3.3/4 Bmt 6. 9.None		2.Encroach 8.Other 9.
Bsmt Gar # Cars		Entrance Code 0
Wet Basement		1.Interior 4.Vacant 7.
1.Dry 4. 7.		2.Refusal 5.Estimate 8.
2.Damp 5. 8.	3.Informed 6. 9.	
3.Wet 6. 9.	Information Code 0	
	1.Owner 4.Agent 7.	
	2.Relative 5.Estimate 8.	
	3.Tenant 6.Other 9.	

Date Inspected

Additions, Outbuildings & Improvements								1.One Story Fram
Type	Year	Units	Grade	Cond	Phys.	Funct.	Sound Value	2.Two Story Fram
					%	%		3.Three Story Fr
					%	%		4.1 & 1/2 Story
					%	%		5.1 & 3/4 Story
					%	%		6.2 & 1/2 Story
					%	%		21.Open Frame Por
					%	%		22.Encl Frame Por
					%	%		23.Frame Garage
					%	%		24.Frame Shed
					%	%		25.Frame Bay Wind
					%	%		26.1SFr Overhang
					%	%		27.Unfin Basement
					%	%		28.Unfinished Att
					%	%		29.Finished Attic

LIZOTTE, NORMAN
 LIZOTTE, EMILY
 9 BATES STREET
 MECHANIC FALLS ME 04256
 B5120P31 B8469P224 B10604P226

Previous Owner
 BARNETT, KURTIS J
 CURRIER, FRANCES ANNA
 108 EAST RD
 CHESTERVILLE ME 04938
 Sale Date: 1/04/2021

Previous Owner
 MAINE STATE HOUSING AUTH
 C/O BARNETT, KURTIS
 LIVERMORE FALLS ME 24254
 Sale Date: 8/10/2012

Previous Owner
 CHAPMAN, KRISTEN J
 11 MONROE ST
 LIVERMORE FALLS ME 04254
 Sale Date: 12/28/2011

Inspection Witnessed By:

X	Date
No./Date	Description
	Date Insp.

Notes:

Property Data			Assessment Record																																																																																																																																																																																																												
Neighborhood 1 IN-TOWN RESDNTL			Year	Land	Buildings	Exempt	Total																																																																																																																																																																																																								
Tree Growth Year 0			2010	7,800	59,200	14,000	53,000																																																																																																																																																																																																								
X Coordinate 0			2011	7,800	59,200	14,000	53,000																																																																																																																																																																																																								
Y Coordinate 0			2012	7,800	59,200	0	67,000																																																																																																																																																																																																								
Zone/Land Use 11 Urban Residentl			2013	7,800	59,200	0	67,000																																																																																																																																																																																																								
Secondary Zone			2014	7,800	59,200	0	67,000																																																																																																																																																																																																								
Topography 1 Level			2015	7,800	59,200	0	67,000																																																																																																																																																																																																								
1.Level 4.Below St 7.Steep			2016	7,800	59,200	0	67,000																																																																																																																																																																																																								
2.Rolling 5.Low 8.Rough			2017	7,800	59,200	0	67,000																																																																																																																																																																																																								
3.Above St 6.Swampy 9.			2018	7,800	59,200	0	67,000																																																																																																																																																																																																								
Utilities 1 All Public			2019	7,800	59,200	0	67,000																																																																																																																																																																																																								
1.Public 4.Dr Well 7.Cesspool			2020	7,800	59,200	0	67,000																																																																																																																																																																																																								
2.Water 5.Dug Well 8.improve			2021	7,800	59,200	0	67,000																																																																																																																																																																																																								
3.Sewer 6.Septic 9.No util			2022	7,800	59,200	0	67,000																																																																																																																																																																																																								
Street 1 Paved																																																																																																																																																																																																															
1.Paved 4.Proposed 7.ROW																																																																																																																																																																																																															
2.Semi Imp 5.Private 8.																																																																																																																																																																																																															
3.Gravel 6.NoStreet 9.																																																																																																																																																																																																															
LAND USE CODES 1001			<table border="1"> <thead> <tr> <th rowspan="2">Front Foot</th> <th rowspan="2">Type</th> <th colspan="2">Effective</th> <th colspan="2">Influence</th> <th rowspan="2">Influence Codes</th> </tr> <tr> <th>Frontage</th> <th>Depth</th> <th>Factor</th> <th>Code</th> </tr> </thead> <tbody> <tr> <td>11.Regular Lot</td> <td></td> <td></td> <td></td> <td>%</td> <td></td> <td>1.Unimproved</td> </tr> <tr> <td>12.Delta Triangle</td> <td></td> <td></td> <td></td> <td>%</td> <td></td> <td>2.Excess Frtg</td> </tr> <tr> <td>13.Nabla Triangle</td> <td></td> <td></td> <td></td> <td>%</td> <td></td> <td>3.Topography</td> </tr> <tr> <td>14.Rear Land</td> <td></td> <td></td> <td></td> <td>%</td> <td></td> <td>4.Size/Shape</td> </tr> <tr> <td>15.Miscellaneous</td> <td></td> <td></td> <td></td> <td>%</td> <td></td> <td>5.Access</td> </tr> <tr> <td></td> <td></td> <td></td> <td></td> <td>%</td> <td></td> <td>6.Restriction</td> </tr> <tr> <td></td> <td></td> <td></td> <td></td> <td>%</td> <td></td> <td>7.Corner Infl</td> </tr> <tr> <td></td> <td></td> <td></td> <td></td> <td>%</td> <td></td> <td>8.Environment</td> </tr> <tr> <td></td> <td></td> <td></td> <td></td> <td>%</td> <td></td> <td>9.Fract Share</td> </tr> <tr> <td></td> <td></td> <td></td> <td></td> <td>%</td> <td></td> <td>Acres</td> </tr> <tr> <td></td> <td></td> <td></td> <td></td> <td>%</td> <td></td> <td>30.Rear Land 21+</td> </tr> <tr> <td></td> <td></td> <td></td> <td></td> <td>%</td> <td></td> <td>31.Crop Land</td> </tr> <tr> <td></td> <td></td> <td></td> <td></td> <td>%</td> <td></td> <td>32.Orchard</td> </tr> <tr> <td></td> <td></td> <td></td> <td></td> <td>%</td> <td></td> <td>33.Gravel Pit</td> </tr> <tr> <td></td> <td></td> <td></td> <td></td> <td>%</td> <td></td> <td>34.Pasture</td> </tr> <tr> <td></td> <td></td> <td></td> <td></td> <td>%</td> <td></td> <td>35.Hort -Edible</td> </tr> <tr> <td></td> <td></td> <td></td> <td></td> <td>%</td> <td></td> <td>36.Hort -Ornament</td> </tr> <tr> <td></td> <td></td> <td></td> <td></td> <td>%</td> <td></td> <td>37.Softwood TG</td> </tr> <tr> <td></td> <td></td> <td></td> <td></td> <td>%</td> <td></td> <td>38.Mixedwood TG</td> </tr> <tr> <td></td> <td></td> <td></td> <td></td> <td>%</td> <td></td> <td>39.Hardwood TG</td> </tr> <tr> <td></td> <td></td> <td></td> <td></td> <td>%</td> <td></td> <td>40.Wasteland</td> </tr> <tr> <td></td> <td></td> <td></td> <td></td> <td>%</td> <td></td> <td>41.Utility ROW</td> </tr> <tr> <td></td> <td></td> <td></td> <td></td> <td>%</td> <td></td> <td>42.Mobile Home Si</td> </tr> <tr> <td></td> <td></td> <td></td> <td></td> <td>%</td> <td></td> <td>43.Condo Site</td> </tr> <tr> <td></td> <td></td> <td></td> <td></td> <td>%</td> <td></td> <td>44.Camp Lot</td> </tr> <tr> <td></td> <td></td> <td></td> <td></td> <td>%</td> <td></td> <td>45.Site Improve</td> </tr> <tr> <td></td> <td></td> <td></td> <td></td> <td>%</td> <td></td> <td>46.Utility</td> </tr> </tbody> </table>					Front Foot	Type	Effective		Influence		Influence Codes	Frontage	Depth	Factor	Code	11.Regular Lot				%		1.Unimproved	12.Delta Triangle				%		2.Excess Frtg	13.Nabla Triangle				%		3.Topography	14.Rear Land				%		4.Size/Shape	15.Miscellaneous				%		5.Access					%		6.Restriction					%		7.Corner Infl					%		8.Environment					%		9.Fract Share					%		Acres					%		30.Rear Land 21+					%		31.Crop Land					%		32.Orchard					%		33.Gravel Pit					%		34.Pasture					%		35.Hort -Edible					%		36.Hort -Ornament					%		37.Softwood TG					%		38.Mixedwood TG					%		39.Hardwood TG					%		40.Wasteland					%		41.Utility ROW					%		42.Mobile Home Si					%		43.Condo Site					%		44.Camp Lot					%		45.Site Improve					%		46.Utility
Front Foot	Type	Effective								Influence		Influence Codes																																																																																																																																																																																																			
		Frontage	Depth	Factor	Code																																																																																																																																																																																																										
11.Regular Lot				%		1.Unimproved																																																																																																																																																																																																									
12.Delta Triangle				%		2.Excess Frtg																																																																																																																																																																																																									
13.Nabla Triangle				%		3.Topography																																																																																																																																																																																																									
14.Rear Land				%		4.Size/Shape																																																																																																																																																																																																									
15.Miscellaneous				%		5.Access																																																																																																																																																																																																									
				%		6.Restriction																																																																																																																																																																																																									
				%		7.Corner Infl																																																																																																																																																																																																									
				%		8.Environment																																																																																																																																																																																																									
				%		9.Fract Share																																																																																																																																																																																																									
				%		Acres																																																																																																																																																																																																									
				%		30.Rear Land 21+																																																																																																																																																																																																									
				%		31.Crop Land																																																																																																																																																																																																									
				%		32.Orchard																																																																																																																																																																																																									
				%		33.Gravel Pit																																																																																																																																																																																																									
				%		34.Pasture																																																																																																																																																																																																									
				%		35.Hort -Edible																																																																																																																																																																																																									
				%		36.Hort -Ornament																																																																																																																																																																																																									
				%		37.Softwood TG																																																																																																																																																																																																									
				%		38.Mixedwood TG																																																																																																																																																																																																									
				%		39.Hardwood TG																																																																																																																																																																																																									
				%		40.Wasteland																																																																																																																																																																																																									
				%		41.Utility ROW																																																																																																																																																																																																									
				%		42.Mobile Home Si																																																																																																																																																																																																									
				%		43.Condo Site																																																																																																																																																																																																									
				%		44.Camp Lot																																																																																																																																																																																																									
				%		45.Site Improve																																																																																																																																																																																																									
				%		46.Utility																																																																																																																																																																																																									
BUILDING USE 0			Land Data																																																																																																																																																																																																												
Sale Data																																																																																																																																																																																																															
Sale Date 1/04/2021																																																																																																																																																																																																															
Price 135,000																																																																																																																																																																																																															
Sale Type 2 Land & Buildings																																																																																																																																																																																																															
1.Land 4.Mobile 7.																																																																																																																																																																																																															
2.L & B 5.Other 8.																																																																																																																																																																																																															
3.Building 6.COMM 9.																																																																																																																																																																																																															
Financing 9 Unknown																																																																																																																																																																																																															
1.Convent 4.Seller 7.																																																																																																																																																																																																															
2.FHA/VA 5.Private 8.																																																																																																																																																																																																															
3.Assumed 6.Cash 9.Unknown																																																																																																																																																																																																															
Validity 1 Arms Length Sale																																																																																																																																																																																																															
1.Valid 4.Split 7.Changes																																																																																																																																																																																																															
2.Related 5.Partial 8.Other																																																																																																																																																																																																															
3.Distress 6.Exempt 9.Estate																																																																																																																																																																																																															
Verified 5 Public Record																																																																																																																																																																																																															
1.Buyer 4.Agent 7.Family																																																																																																																																																																																																															
2.Seller 5.Pub Rec 8.Other																																																																																																																																																																																																															
3.Lender 6.MLS 9.																																																																																																																																																																																																															
			<table border="1"> <thead> <tr> <th>Fract. Acre</th> <th colspan="2">Acreage/Sites</th> <th colspan="2"></th> <th colspan="2"></th> </tr> </thead> <tbody> <tr> <td>21.Homesite (Frac)</td> <td>23</td> <td>0.13</td> <td>90</td> <td>%</td> <td>8</td> <td></td> </tr> <tr> <td>22.Baselot (Fract)</td> <td></td> <td></td> <td></td> <td>%</td> <td></td> <td></td> </tr> <tr> <td>23.Misc (Fract)</td> <td></td> <td></td> <td></td> <td>%</td> <td></td> <td></td> </tr> <tr> <td>Acres</td> <td></td> <td></td> <td></td> <td>%</td> <td></td> <td></td> </tr> <tr> <td>24.Homesite</td> <td></td> <td></td> <td></td> <td>%</td> <td></td> <td></td> </tr> <tr> <td>25.Baselot</td> <td></td> <td></td> <td></td> <td>%</td> <td></td> <td></td> </tr> <tr> <td>26.Frontage 1</td> <td></td> <td></td> <td></td> <td>%</td> <td></td> <td></td> </tr> <tr> <td>27.Frontage 2</td> <td></td> <td></td> <td></td> <td>%</td> <td></td> <td></td> </tr> <tr> <td>28.Rear Land 1-10</td> <td></td> <td></td> <td></td> <td>%</td> <td></td> <td></td> </tr> <tr> <td>29.Rear Land 11-2</td> <td></td> <td></td> <td></td> <td>%</td> <td></td> <td></td> </tr> <tr> <td colspan="3"></td> <td colspan="4">Total Acreage 0.13</td> </tr> </tbody> </table>					Fract. Acre	Acreage/Sites						21.Homesite (Frac)	23	0.13	90	%	8		22.Baselot (Fract)				%			23.Misc (Fract)				%			Acres				%			24.Homesite				%			25.Baselot				%			26.Frontage 1				%			27.Frontage 2				%			28.Rear Land 1-10				%			29.Rear Land 11-2				%						Total Acreage 0.13																																																																																																																							
Fract. Acre	Acreage/Sites																																																																																																																																																																																																														
21.Homesite (Frac)	23	0.13	90	%	8																																																																																																																																																																																																										
22.Baselot (Fract)				%																																																																																																																																																																																																											
23.Misc (Fract)				%																																																																																																																																																																																																											
Acres				%																																																																																																																																																																																																											
24.Homesite				%																																																																																																																																																																																																											
25.Baselot				%																																																																																																																																																																																																											
26.Frontage 1				%																																																																																																																																																																																																											
27.Frontage 2				%																																																																																																																																																																																																											
28.Rear Land 1-10				%																																																																																																																																																																																																											
29.Rear Land 11-2				%																																																																																																																																																																																																											
			Total Acreage 0.13																																																																																																																																																																																																												

Livermore Falls

Map Lot 020-102

Account 535

Location 11 MONROE ST.

Card 1 Of 1 9/30/2022

Building Style 1 Conventional	SF Bsmt Living 0	Layout 1 Typical
1.Conv. 5.Garrison 9.Other	Fin Bsmt Grade 0 0	1.Typical 4. 7.
2.Ranch 6.Split 10.	HEARTHIS 0	2.Inadeq 5. 8.
3.R Ranch 7.Contemp 11.	Heat Type 100% 1 Hot Water BB	3.Horrid 6. 9.
4.Cape 8.Log 12.	1.HWBB 5.FWA 9.No Heat	Attic 5 Floor & Stairs
Dwelling Units 1	2.HWCI 6.GravWA 10.	1.1/4 Fin 4.Full Fin 7.
Other Units 0	3.H Pump 7.Electric 11.	2.1/2 Fin 5.F/Stair 8.
Stories 2 Two Story	4.Steam 8.F/Wall 12.	3.3/4 Fin 6. 9.None
1.1 4.1.5 7.	Cool Type 0% 9 None	Insulation 1 Full
2.2 5.1.75 8.	1.Refrig 4.W&C Air 7.	1.Full 4.Minimal 7.
3.3 6.2.5 9.	2.Evapor 5. 8.	2.Heavy 5.Partial 8.
Exterior Walls 4 Asbestos Siding	3.H Pump 6. 9.None	3.Capped 6. 9.None
1.Clapbd 5.T-111 9.Other	Kitchen Style 3 Old Style	Unfinished % 0%
2.wWd Shng 6.BR/STONE 10.	1.Modern 4.Obsolete 7.	Grade & Factor 3 Average 100%
3.Compos. 7.NOVELTY 11.	2.Typical 5. 8.	1.E Grade 4.B Grade 7.
4.Asbestos 8.AL/VIN 12.	3.Old Type 6. 9.None	2.D Grade 5.A Grade 8.SC Grade
Roof Surface 1 Asphalt Shingles	Bath(s) Style 3 Old Style	3.C Grade 6.AA Grade 9.Same
1.Asphalt 4.Composit 7.	1.Modern 4.Obsolete 7.	SQFT (Footprint) 720
2.Slate 5.Wood 8.	2.Typical 5. 8.	Condition 3 Below Average
3.Metal 6.Other 9.	3.Old Type 6. 9.None	1.Poor 4.Avg 7.V G
SF Masonry Trim 0	# Rooms 6	2.Fair 5.Avg+ 8.Exc
OPEN-3-CUSTOM 0	# Bedrooms 3	3.Avg- 6.Good 9.Same
OPEN-4-CUSTOM 0	# Full Baths 1	Phys. % Good 0%
Year Built 1928	# Half Baths 0	Funct. % Good 100%
Year Remodeled 0	# Addn Fixtures 0	Functional Code 9 None
Foundation 1 Concrete	# Fireplaces 0	1.Incomp 4.Small 7.Layout
1.Concrete 4.Wood 7.		2.O-Built 5.CDU 8.Other
2.C Block 5.Slab 8.		3.Delap 6.Style 9.None
3.Br/Stone 6.Piers 9.		Econ. % Good 100%
Basement 4 Full Basement		Economic Code None
1.1/4 Bmt 4.Full Bmt 7.		0.None 3.Services 9.None
2.1/2 Bmt 5.None 8.		1.Location 4.Traffic 8.
3.3/4 Bmt 6. 9.None		2.Encroach 8.Other 9.
Bsmt Gar # Cars 0		Entrance Code 5 Estimated
Wet Basement 1 Dry Basement		1.Interior 4.Vacant 7.
1.Dry 4. 7.		2.Refusal 5.Estimate 8.
2.Damp 5. 8.	3.Informed 6. 9.	
3.Wet 6. 9.	Information Code 5 Estimate	
	1.Owner 4.Agent 7.	
	2.Relative 5.Estimate 8.	
	3.Tenant 6.Other 9.	

Date Inspected

Additions, Outbuildings & Improvements								
Type	Year	Units	Grade	Cond	Phys.	Funct.	Sound Value	
1 One Story Frame	0	180	9 100	9	0 %	0 %		1.One Story Fram
22 Encl Frame Porch	0	154	9 100	9	0 %	0 %		2.Two Story Fram
23 Frame Garage	1940	360	3 100	4	0 %	100 %		3.Three Story Fr
					%	%		4.1 & 1/2 Story
					%	%		5.1 & 3/4 Story
					%	%		6.2 & 1/2 Story
					%	%		21.Open Frame Por
					%	%		22.Encl Frame Por
					%	%		23.Frame Garage
					%	%		24.Frame Shed
					%	%		25.Frame Bay Wind
					%	%		26.1SFr Overhang
					%	%		27.Unfin Basement
					%	%		28.Unfinished Att
					%	%		29.Finished Attic

Livermore Falls

Map Lot 015-018

Account 536

Location 97 PARK ST.

Card 1 Of 1 9/30/2022

Building Style 1 Conventional	SF Bsmt Living 0	Layout 1 Typical
1.Conv. 5.Garrison 9.Other	Fin Bsmt Grade 0 0	1.Typical 4. 7.
2.Ranch 6.Split 10.	HEARTH S 0	2.Inadeq 5. 8.
3.R Ranch 7.Contemp 11.	Heat Type 100% 1 Hot Water BB	3.Horrid 6. 9.
4.Cape 8.Log 12.	1.HWBB 5.FWA 9.No Heat	Attic 5 Floor & Stairs
Dwelling Units 1	2.HWCI 6.GravWA 10.	1.1/4 Fin 4.Full Fin 7.
Other Units 0	3.H Pump 7.Electric 11.	2.1/2 Fin 5.F/Stair 8.
Stories 2 Two Story	4.Steam 8.F/Wall 12.	3.3/4 Fin 6. 9.None
1.1 4.1.5 7.	Cool Type 0% 9 None	Insulation 1 Full
2.2 5.1.75 8.	1.Refrig 4.W&C Air 7.	1.Full 4.Minimal 7.
3.3 6.2.5 9.	2.Evapor 5. 8.	2.Heavy 5.Partial 8.
Exterior Walls 1 Clapboard	3.H Pump 6. 9.None	3.Capped 6. 9.None
1.Clapbd 5.T-111 9.Other	Kitchen Style 2 Typical	Unfinished % 0%
2.wWd Shng 6.BR/STONE 10.	1.Modern 4.Obsolete 7.	Grade & Factor 3 Average 100%
3.Compos. 7.NOVELTY 11.	2.Typical 5. 8.	1.E Grade 4.B Grade 7.
4.Asbestos 8.AL/VIN 12.	3.Old Type 6. 9.None	2.D Grade 5.A Grade 8.SC Grade
Roof Surface 1 Asphalt Shingles	Bath(s) Style 2 Typical Bath(s)	3.C Grade 6.AA Grade 9.Same
1.Asphalt 4.Composit 7.	1.Modern 4.Obsolete 7.	SQFT (Footprint) 700
2.Slate 5.Wood 8.	2.Typical 5. 8.	Condition 4 Average
3.Metal 6.Other 9.	3.Old Type 6. 9.None	1.Poor 4.Avg 7.V G
SF Masonry Trim 0	# Rooms 7	2.Fair 5.Avg+ 8.Exc
OPEN-3-CUSTOM 0	# Bedrooms 3	3.Avg- 6.Good 9.Same
OPEN-4-CUSTOM 0	# Full Baths 1	Phys. % Good 0%
Year Built 1920	# Half Baths 0	Funct. % Good 100%
Year Remodeled 0	# Addn Fixtures 0	Functional Code 9 None
Foundation 3 Brick &/or Stone	# Fireplaces 0	1.Incomp 4.Small 7.Layout
1.Concrete 4.Wood 7.	 <p>TRIO Software A Division of Harris Computer Systems</p>	2.O-Built 5.CDU 8.Other
2.C Block 5.Slab 8.		3.Delap 6.Style 9.None
3.Br/Stone 6.Piers 9.		Econ. % Good 95%
Basement 4 Full Basement		Economic Code Location
1.1/4 Bmt 4.Full Bmt 7.		0.None 3.Services 9.None
2.1/2 Bmt 5.None 8.		1.Location 4.Traffic 8.
3.3/4 Bmt 6. 9.None		2.Encroach 8.Other 9.
Bsmt Gar # Cars 0		Entrance Code 5 Estimated
Wet Basement 1 Dry Basement		1.Interior 4.Vacant 7.
1.Dry 4. 7.		2.Refusal 5.Estimate 8.
2.Damp 5. 8.	3.Informed 6. 9.	
3.Wet 6. 9.	Information Code 5 Estimate	
	1.Owner 4.Agent 7.	
	2.Relative 5.Estimate 8.	
	3.Tenant 6.Other 9.	

Date Inspected

Additions, Outbuildings & Improvements								
Type	Year	Units	Grade	Cond	Phys.	Funct.	Sound Value	
14 1.5 STORY/BSMT	0	352	9 100	9	0 %	0 %		1.One Story Fram
22 Encl Frame Porch	0	252	9 100	9	0 %	0 %		2.Two Story Fram
21 Open Frame	0	35	9 100	9	0 %	0 %		3.Three Story Fr
25 Frame Bay	0	30	9 100	9	0 %	0 %		4.1 & 1/2 Story
78 1.75 S GARAGE...	1940	520	3 100	4	0 %	100 %		5.1 & 3/4 Story
81 GAR/SHED	1940	520	3 100	4	0 %	100 %		6.2 & 1/2 Story
80 1S GAR/BSMT.....	1930	420	2 100	3	0 %	100 %		21.Open Frame Por
					%	%		22.Encl Frame Por
					%	%		23.Frame Garage
					%	%		24.Frame Shed
					%	%		25.Frame Bay Wind
					%	%		26.1SFr Overhang
					%	%		27.Unfin Basement
					%	%		28.Unfinished Att
					%	%		29.Finished Attic

Livermore Falls

Map Lot 014-006

Account 537

Location 13 POMEROY HILL RD

Card 1 Of 1 9/30/2022

Building Style 2 Ranch	SF Bsmt Living 0	Layout 1 Typical
1.Conv. 5.Garrison 9.Other	Fin Bsmt Grade 0 0	1.Typical 4. 7.
2.Ranch 6.Split 10.	HEARTH'S 0	2.Inadeq 5. 8.
3.R Ranch 7.Contemp 11.	Heat Type 100% 1 Hot Water BB	3.Horrid 6. 9.
4.Cape 8.Log 12.	1.HWBB 5.FWA 9.No Heat	Attic 9 None
Dwelling Units 1	2.HWCI 6.GravWA 10.	1.1/4 Fin 4.Full Fin 7.
Other Units 0	3.H Pump 7.Electric 11.	2.1/2 Fin 5.F/ Stair 8.
Stories 1 One Story	4.Steam 8.F/Wall 12.	3.3/4 Fin 6. 9.None
1.1 4.1.5 7.	Cool Type 0% 9 None	Insulation 1 Full
2.2 5.1.75 8.	1.Refrig 4.W&C Air 7.	1.Full 4.Minimal 7.
3.3 6.2.5 9.	2.Evapor 5. 8.	2.Heavy 5.Partial 8.
Exterior Walls 8 ALUM/VINYL	3.H Pump 6. 9.None	3.Capped 6. 9.None
1.Clapbd 5.T-111 9.Other	Kitchen Style 2 Typical	Unfinished % 0%
2.wWd Shng 6.BR/STONE 10.	1.Modern 4.Obsolete 7.	Grade & Factor 3 Average 100%
3.Compos. 7.NOVELTY 11.	2.Typical 5. 8.	1.E Grade 4.B Grade 7.
4.Asbestos 8.AL/VIN 12.	3.Old Type 6. 9.None	2.D Grade 5.A Grade 8.SC Grade
Roof Surface 1 Asphalt Shingles	Bath(s) Style 2 Typical Bath(s)	3.C Grade 6.AA Grade 9.Same
1.Asphalt 4.Composit 7.	1.Modern 4.Obsolete 7.	SQFT (Footprint) 1064
2.Slate 5.Wood 8.	2.Typical 5. 8.	Condition 5 Above Average
3.Metal 6.Other 9.	3.Old Type 6. 9.None	1.Poor 4.Avg 7.V G
SF Masonry Trim 0	# Rooms 5	2.Fair 5.Avg+ 8.Exc
OPEN-3-CUSTOM 0	# Bedrooms 3	3.Avg- 6.Good 9.Same
OPEN-4-CUSTOM 0	# Full Baths 1	Phys. % Good 0%
Year Built 1956	# Half Baths 0	Funct. % Good 100%
Year Remodeled 0	# Addn Fixtures 0	Functional Code 9 None
Foundation 1 Concrete	# Fireplaces 0	1.Incomp 4.Small 7.Layout
1.Concrete 4.Wood 7.	 <p>TRIO Software A Division of Harris Computer Systems</p>	2.O-Built 5.CDU 8.Other
2.C Block 5.Slab 8.		3.Delap 6.Style 9.None
3.Br/Stone 6.Piers 9.		Econ. % Good 100%
Basement 4 Full Basement		Economic Code None
1.1/4 Bmt 4.Full Bmt 7.		0.None 3.Services 9.None
2.1/2 Bmt 5.None 8.		1.Location 4.Traffic 8.
3.3/4 Bmt 6. 9.None		2.Encroach 8.Other 9.
Bsmt Gar # Cars 0		Entrance Code 3 Information Only
Wet Basement 1 Dry Basement		1.Interior 4.Vacant 7.
1.Dry 4. 7.		2.Refusal 5.Estimate 8.
2.Damp 5. 8.	3.Informed 6. 9.	
3.Wet 6. 9.	Information Code 1 Owner	
		1.Owner 4.Agent 7.
		2.Relative 5.Estimate 8.
		3.Tenant 6.Other 9.

Date Inspected 7/27/2001

Additions, Outbuildings & Improvements								
Type	Year	Units	Grade	Cond	Phys.	Funct.	Sound Value	
1 One Story Frame	0	154	9 100	9	0 %	0 %		1.One Story Fram
23 Frame Garage	0	330	9 100	9	0 %	0 %		2.Two Story Fram
68 Wood Deck	0	656	9 100	9	0 %	0 %		3.Three Story Fr
					%	%		4.1 & 1/2 Story
					%	%		5.1 & 3/4 Story
					%	%		6.2 & 1/2 Story
					%	%		21.Open Frame Por
					%	%		22.Encl Frame Por
					%	%		23.Frame Garage
					%	%		24.Frame Shed
					%	%		25.Frame Bay Wind
					%	%		26.1SFr Overhang
					%	%		27.Unfin Basement
					%	%		28.Unfinished Att
					%	%		29.Finished Attic

Livermore Falls

Map Lot 020-071

Account 538

Location 14 RICHARDSON AVE

Card 1 Of 1 9/30/2022

Building Style 1 Conventional	SF Bsmt Living 0	Layout 1 Typical
1.Conv. 5.Garrison 9.Other	Fin Bsmt Grade 0 0	1.Typical 4. 7.
2.Ranch 6.Split 10.	HEARTHIS 0	2.Inadeq 5. 8.
3.R Ranch 7.Contemp 11.	Heat Type 100% 4 Steam	3.Horrid 6. 9.
4.Cape 8.Log 12.	1.HWBB 5.FWA 9.No Heat	Attic 5 Floor & Stairs
Dwelling Units 1	2.HWCI 6.GravWA 10.	1.1/4 Fin 4.Full Fin 7.
Other Units 0	3.H Pump 7.Electric 11.	2.1/2 Fin 5.F/Stair 8.
Stories 2 Two Story	4.Steam 8.F/Wall 12.	3.3/4 Fin 6. 9.None
1.1 4.1.5 7.	Cool Type 0% 9 None	Insulation 1 Full
2.2 5.1.75 8.	1.Refrig 4.W&C Air 7.	1.Full 4.Minimal 7.
3.3 6.2.5 9.	2.Evapor 5. 8.	2.Heavy 5.Partial 8.
Exterior Walls 1 Clapboard	3.H Pump 6. 9.None	3.Capped 6. 9.None
1.Clapbd 5.T-111 9.Other	Kitchen Style 2 Typical	Unfinished % 0%
2.wWd Shng 6.BR/STONE 10.	1.Modern 4.Obsolete 7.	Grade & Factor 3 Average 100%
3.Compos. 7.NOVELTY 11.	2.Typical 5. 8.	1.E Grade 4.B Grade 7.
4.Asbestos 8.AL/VIN 12.	3.Old Type 6. 9.None	2.D Grade 5.A Grade 8.SC Grade
Roof Surface 3 Sheet Metal	Bath(s) Style 2 Typical Bath(s)	3.C Grade 6.AA Grade 9.Same
1.Asphalt 4.Composit 7.	1.Modern 4.Obsolete 7.	SQFT (Footprint) 714
2.Slate 5.Wood 8.	2.Typical 5. 8.	Condition 3 Below Average
3.Metal 6.Other 9.	3.Old Type 6. 9.None	1.Poor 4.Avg 7.V G
SF Masonry Trim 0	# Rooms 6	2.Fair 5.Avg+ 8.Exc
OPEN-3-CUSTOM 0	# Bedrooms 3	3.Avg- 6.Good 9.Same
OPEN-4-CUSTOM 0	# Full Baths 1	Phys. % Good 0%
Year Built 1910	# Half Baths 0	Funct. % Good 100%
Year Remodeled 0	# Addn Fixtures 0	Functional Code 9 None
Foundation 3 Brick &/or Stone	# Fireplaces 0	1.Incomp 4.Small 7.Layout
1.Concrete 4.Wood 7.	 <p>TRIO Software A Division of Harris Computer Systems</p>	2.O-Built 5.CDU 8.Other
2.C Block 5.Slab 8.		3.Delap 6.Style 9.None
3.Br/Stone 6.Piers 9.		Econ. % Good 100%
Basement 4 Full Basement		Economic Code None
1.1/4 Bmt 4.Full Bmt 7.		0.None 3.Services 9.None
2.1/2 Bmt 5.None 8.		1.Location 4.Traffic 8.
3.3/4 Bmt 6. 9.None		2.Encroach 8.Other 9.
Bsmt Gar # Cars 0		Entrance Code 5 Estimated
Wet Basement 1 Dry Basement		1.Interior 4.Vacant 7.
1.Dry 4. 7.		2.Refusal 5.Estimate 8.
2.Damp 5. 8.	3.Informed 6. 9.	
3.Wet 6. 9.	Information Code 5 Estimate	
	1.Owner 4.Agent 7.	
	2.Relative 5.Estimate 8.	
	3.Tenant 6.Other 9.	

Date Inspected

Additions, Outbuildings & Improvements								
Type	Year	Units	Grade	Cond	Phys.	Funct.	Sound Value	
1 One Story Frame	0	260	9 100	9	0 %	0 %		1.One Story Fram
25 Frame Bay	0	24	9 100	9	0 %	0 %		2.Two Story Fram
25 Frame Bay	0	24	9 100	9	0 %	0 %		3.Three Story Fr
22 Encl Frame Porch	0	168	9 100	9	0 %	0 %		4.1 & 1/2 Story
21 Open Frame	0	160	9 100	9	0 %	0 %		5.1 & 3/4 Story
23 Frame Garage	0	294	9 100	9	0 %	0 %		6.2 & 1/2 Story
					%	%		21.Open Frame Por
					%	%		22.Encl Frame Por
					%	%		23.Frame Garage
					%	%		24.Frame Shed
					%	%		25.Frame Bay Wind
					%	%		26.1SFr Overhang
					%	%		27.Unfin Basement
					%	%		28.Unfinished Att
					%	%		29.Finished Attic

FOURNIER, SUZANNE M
99 STRICKLAND LOOP
LIVERMORE FALLS ME 04254

B2640P299

Inspection Witnessed By:

X		Date
No./Date	Description	Date Insp.

Notes:

Livermore Falls

Property Data			Assessment Record																																																																																																																																																																																															
Neighborhood 16 RURAL			Year	Land	Buildings	Exempt	Total																																																																																																																																																																																											
Tree Growth Year 0			2010	57,400	94,100	10,000	141,500																																																																																																																																																																																											
X Coordinate 0			2011	57,400	94,100	10,000	141,500																																																																																																																																																																																											
Y Coordinate 0			2012	57,400	94,100	10,000	141,500																																																																																																																																																																																											
Zone/Land Use 16 Rural Residntl			2013	57,400	94,100	10,000	141,500																																																																																																																																																																																											
Secondary Zone			2014	57,400	94,100	10,000	141,500																																																																																																																																																																																											
Topography 2 Rolling			2015	57,400	94,100	15,000	136,500																																																																																																																																																																																											
1.Level 4.Below St 7.Steep			2016	57,400	94,100	15,000	136,500																																																																																																																																																																																											
2.Rolling 5.Low 8.Rough			2017	57,400	94,100	20,000	131,500																																																																																																																																																																																											
3.Above St 6.Swampy 9.			2018	57,400	94,100	20,000	131,500																																																																																																																																																																																											
Utilities 4 Drilled Well 6 Septic System			2019	57,400	94,100	20,000	131,500																																																																																																																																																																																											
1.Public 4.Dr Well 7.Cesspool			2020	57,400	94,100	25,000	126,500																																																																																																																																																																																											
2.Water 5.Dug Well 8.improve			2021	57,400	94,100	25,000	126,500																																																																																																																																																																																											
3.Sewer 6.Septic 9.No util			2022	57,400	94,100	23,500	128,000																																																																																																																																																																																											
Street 1 Paved			<table border="1"> <thead> <tr> <th colspan="6">Land Data</th> </tr> <tr> <th rowspan="2">Front Foot</th> <th rowspan="2">Type</th> <th colspan="2">Effective</th> <th colspan="2">Influence</th> <th rowspan="2">Influence Codes</th> </tr> <tr> <th>Frontage</th> <th>Depth</th> <th>Factor</th> <th>Code</th> </tr> </thead> <tbody> <tr> <td rowspan="15"> 11.Regular Lot 12.Delta Triangle 13.Nabla Triangle 14.Rear Land 15.Miscellaneous Square Foot 16.Regular Lot 17.Secondary Lot 18.Excess Land 19.Condominium 20.Miscellaneous Fract. Acre 21.Homesite (Frac 22.Baselot (Frac 23.Misc (Frac) Acres 24.Homesite 25.Baselot 26.Frontage 1 27.Frontage 2 28.Rear Land 1-10 29.Rear Land 11-2 </td> <td> </td> <td> </td> <td> </td> <td> </td> <td> </td> <td>1.Unimproved</td> </tr> <tr> <td> </td> <td> </td> <td> </td> <td> </td> <td> </td> <td>2.Excess Frtg</td> </tr> <tr> <td> </td> <td> </td> <td> </td> <td> </td> <td> </td> <td>3.Topography</td> </tr> <tr> <td> </td> <td> </td> <td> </td> <td> </td> <td> </td> <td>4.Size/Shape</td> </tr> <tr> <td> </td> <td> </td> <td> </td> <td> </td> <td> </td> <td>5.Access</td> </tr> <tr> <td> </td> <td> </td> <td> </td> <td> </td> <td> </td> <td>6.Restriction</td> </tr> <tr> <td> </td> <td> </td> <td> </td> <td> </td> <td> </td> <td>7.Corner Infl</td> </tr> <tr> <td> </td> <td> </td> <td> </td> <td> </td> <td> </td> <td>8.Environment</td> </tr> <tr> <td> </td> <td> </td> <td> </td> <td> </td> <td> </td> <td>9.Fract Share</td> </tr> <tr> <td> </td> <td> </td> <td> </td> <td> </td> <td> </td> <td>Acres</td> </tr> <tr> <td> </td> <td> </td> <td> </td> <td> </td> <td> </td> <td>30.Rear Land 21+</td> </tr> <tr> <td> </td> <td> </td> <td> </td> <td> </td> <td> </td> <td>31.Crop Land</td> </tr> <tr> <td> </td> <td> </td> <td> </td> <td> </td> <td> </td> <td>32.Orchard</td> </tr> <tr> <td> </td> <td> </td> <td> </td> <td> </td> <td> </td> <td>33.Gravel Pit</td> </tr> <tr> <td> </td> <td> </td> <td> </td> <td> </td> <td> </td> <td>34.Pasture</td> </tr> <tr> <td> </td> <td> </td> <td> </td> <td> </td> <td> </td> <td>35.Hort -Edible</td> </tr> <tr> <td> </td> <td> </td> <td> </td> <td> </td> <td> </td> <td>36.Hort -Ornament</td> </tr> <tr> <td> </td> <td> </td> <td> </td> <td> </td> <td> </td> <td>37.Softwood TG</td> </tr> <tr> <td> </td> <td> </td> <td> </td> <td> </td> <td> </td> <td>38.Mixedwood TG</td> </tr> <tr> <td> </td> <td> </td> <td> </td> <td> </td> <td> </td> <td>39.Hardwood TG</td> </tr> <tr> <td> </td> <td> </td> <td> </td> <td> </td> <td> </td> <td>40.Wasteland</td> </tr> <tr> <td> </td> <td> </td> <td> </td> <td> </td> <td> </td> <td>41.Utility ROW</td> </tr> <tr> <td> </td> <td> </td> <td> </td> <td> </td> <td> </td> <td>42.Mobile Home Si</td> </tr> <tr> <td> </td> <td> </td> <td> </td> <td> </td> <td> </td> <td>43.Condo Site</td> </tr> <tr> <td> </td> <td> </td> <td> </td> <td> </td> <td> </td> <td>44.Camp Lot</td> </tr> <tr> <td> </td> <td> </td> <td> </td> <td> </td> <td> </td> <td>45.Site Improve</td> </tr> <tr> <td> </td> <td> </td> <td> </td> <td> </td> <td> </td> <td>46.Utility</td> </tr> <tr> <td> </td> <td> </td> <td> </td> <td colspan="2">Total Acreage</td> <td>77.00</td> <td> </td> </tr> </tbody> </table>					Land Data						Front Foot	Type	Effective		Influence		Influence Codes	Frontage	Depth	Factor	Code	11.Regular Lot 12.Delta Triangle 13.Nabla Triangle 14.Rear Land 15.Miscellaneous Square Foot 16.Regular Lot 17.Secondary Lot 18.Excess Land 19.Condominium 20.Miscellaneous Fract. Acre 21.Homesite (Frac 22.Baselot (Frac 23.Misc (Frac) Acres 24.Homesite 25.Baselot 26.Frontage 1 27.Frontage 2 28.Rear Land 1-10 29.Rear Land 11-2						1.Unimproved						2.Excess Frtg						3.Topography						4.Size/Shape						5.Access						6.Restriction						7.Corner Infl						8.Environment						9.Fract Share						Acres						30.Rear Land 21+						31.Crop Land						32.Orchard						33.Gravel Pit						34.Pasture						35.Hort -Edible						36.Hort -Ornament						37.Softwood TG						38.Mixedwood TG						39.Hardwood TG						40.Wasteland						41.Utility ROW						42.Mobile Home Si						43.Condo Site						44.Camp Lot						45.Site Improve						46.Utility				Total Acreage		77.00	
Land Data																																																																																																																																																																																																		
Front Foot	Type	Effective						Influence		Influence Codes																																																																																																																																																																																								
		Frontage						Depth	Factor		Code																																																																																																																																																																																							
11.Regular Lot 12.Delta Triangle 13.Nabla Triangle 14.Rear Land 15.Miscellaneous Square Foot 16.Regular Lot 17.Secondary Lot 18.Excess Land 19.Condominium 20.Miscellaneous Fract. Acre 21.Homesite (Frac 22.Baselot (Frac 23.Misc (Frac) Acres 24.Homesite 25.Baselot 26.Frontage 1 27.Frontage 2 28.Rear Land 1-10 29.Rear Land 11-2						1.Unimproved																																																																																																																																																																																												
						2.Excess Frtg																																																																																																																																																																																												
						3.Topography																																																																																																																																																																																												
						4.Size/Shape																																																																																																																																																																																												
						5.Access																																																																																																																																																																																												
						6.Restriction																																																																																																																																																																																												
						7.Corner Infl																																																																																																																																																																																												
						8.Environment																																																																																																																																																																																												
						9.Fract Share																																																																																																																																																																																												
						Acres																																																																																																																																																																																												
						30.Rear Land 21+																																																																																																																																																																																												
						31.Crop Land																																																																																																																																																																																												
						32.Orchard																																																																																																																																																																																												
						33.Gravel Pit																																																																																																																																																																																												
						34.Pasture																																																																																																																																																																																												
					35.Hort -Edible																																																																																																																																																																																													
					36.Hort -Ornament																																																																																																																																																																																													
					37.Softwood TG																																																																																																																																																																																													
					38.Mixedwood TG																																																																																																																																																																																													
					39.Hardwood TG																																																																																																																																																																																													
					40.Wasteland																																																																																																																																																																																													
					41.Utility ROW																																																																																																																																																																																													
					42.Mobile Home Si																																																																																																																																																																																													
					43.Condo Site																																																																																																																																																																																													
					44.Camp Lot																																																																																																																																																																																													
					45.Site Improve																																																																																																																																																																																													
					46.Utility																																																																																																																																																																																													
			Total Acreage		77.00																																																																																																																																																																																													
LAND USE CODES 1001																																																																																																																																																																																																		
BUILDING USE 0																																																																																																																																																																																																		
Sale Data																																																																																																																																																																																																		
Sale Date																																																																																																																																																																																																		
Price																																																																																																																																																																																																		
Sale Type																																																																																																																																																																																																		
1.Land 4.Mobile 7.																																																																																																																																																																																																		
2.L & B 5.Other 8.																																																																																																																																																																																																		
3.Building 6.COMM 9.																																																																																																																																																																																																		
Financing																																																																																																																																																																																																		
1.Convent 4.Seller 7.																																																																																																																																																																																																		
2.FHA/VA 5.Private 8.																																																																																																																																																																																																		
3.Assumed 6.Cash 9.Unknown																																																																																																																																																																																																		
Validity																																																																																																																																																																																																		
1.Valid 4.Split 7.Changes																																																																																																																																																																																																		
2.Related 5.Partial 8.Other																																																																																																																																																																																																		
3.Distress 6.Exempt 9.Estate																																																																																																																																																																																																		
Verified																																																																																																																																																																																																		
1.Buyer 4.Agent 7.Family																																																																																																																																																																																																		
2.Seller 5.Pub Rec 8.Other																																																																																																																																																																																																		
3.Lender 6.MLS 9.																																																																																																																																																																																																		

Livermore Falls

Map Lot 002-008

Account 539

Location 99 STRICKLAND LP RD

Card 1 Of 1 9/30/2022

Building Style 1 Conventional	SF Bsmt Living 0	Layout 1 Typical
1.Conv. 5.Garrison 9.Other	Fin Bsmt Grade 0 0	1.Typical 4. 7.
2.Ranch 6.Split 10.	HEARTH'S 1	2.Inadeq 5. 8.
3.R Ranch 7.Contemp 11.	Heat Type 100% 5 Forced Warm Air	3.Horrid 6. 9.
4.Cape 8.Log 12.	1.HWBB 5.FWA 9.No Heat	Attic 5 Floor & Stairs
Dwelling Units 1	2.HWCI 6.GravWA 10.	1.1/4 Fin 4.Full Fin 7.
Other Units 0	3.H Pump 7.Electric 11.	2.1/2 Fin 5.F/Stair 8.
Stories 2 Two Story	4.Steam 8.F/Wall 12.	3.3/4 Fin 6. 9.None
1.1 4.1.5 7.	Cool Type 0% 9 None	Insulation 1 Full
2.2 5.1.75 8.	1.Refrig 4.W&C Air 7.	1.Full 4.Minimal 7.
3.3 6.2.5 9.	2.Evapor 5. 8.	2.Heavy 5.Partial 8.
Exterior Walls 1 Clapboard	3.H Pump 6. 9.None	3.Capped 6. 9.None
1.Clapbd 5.T-111 9.Other	Kitchen Style 2 Typical	Unfinished % 0%
2.wWd Shng 6.BR/STONE 10.	1.Modern 4.Obsolete 7.	Grade & Factor 3 Average 100%
3.Compos. 7.NOVELTY 11.	2.Typical 5. 8.	1.E Grade 4.B Grade 7.
4.Asbestos 8.AL/VIN 12.	3.Old Type 6. 9.None	2.D Grade 5.A Grade 8.SC Grade
Roof Surface 3 Sheet Metal	Bath(s) Style 2 Typical Bath(s)	3.C Grade 6.AA Grade 9.Same
1.Asphalt 4.Composit 7.	1.Modern 4.Obsolete 7.	SQFT (Footprint) 1073
2.Slate 5.Wood 8.	2.Typical 5. 8.	Condition 4 Average
3.Metal 6.Other 9.	3.Old Type 6. 9.None	1.Poor 4.Avg 7.V G
SF Masonry Trim 0	# Rooms 10	2.Fair 5.Avg+ 8.Exc
OPEN-3-CUSTOM 0	# Bedrooms 5	3.Avg- 6.Good 9.Same
OPEN-4-CUSTOM 0	# Full Baths 2	Phys. % Good 0%
Year Built 1910	# Half Baths 0	Funct. % Good 100%
Year Remodeled 0	# Addn Fixtures 0	Functional Code 9 None
Foundation 1 Concrete	# Fireplaces 1	1.Incomp 4.Small 7.Layout
1.Concrete 4.Wood 7.		2.O-Built 5.CDU 8.Other
2.C Block 5.Slab 8.		3.Delap 6.Style 9.None
3.Br/Stone 6.Piers 9.		Econ. % Good 100%
Basement 4 Full Basement		Economic Code None
1.1/4 Bmt 4.Full Bmt 7.		0.None 3.Services 9.None
2.1/2 Bmt 5.None 8.		1.Location 4.Traffic 8.
3.3/4 Bmt 6. 9.None		2.Encroach 8.Other 9.
Bsmt Gar # Cars 0		Entrance Code 1 Interior Inspect
Wet Basement 2 Damp Basement		1.Interior 4.Vacant 7.
1.Dry 4. 7.		2.Refusal 5.Estimate 8.
2.Damp 5. 8.		3.Informed 6. 9.
3.Wet 6. 9.		Information Code 1 Owner
		1.Owner 4.Agent 7.
		2.Relative 5.Estimate 8.
		3.Tenant 6.Other 9.



Date Inspected 5/17/2001

Additions, Outbuildings & Improvements								
Type	Year	Units	Grade	Cond	Phys.	Funct.	Sound Value	
1 One Story Frame	0	225	9 100	9	0 %	0 %		1.One Story Fram
1 One Story Frame	0	220	9 100	9	0 %	0 %		2.Two Story Fram
21 Open Frame	0	48	9 100	9	0 %	0 %		3.Three Story Fr
23 Frame Garage	0	792	9 100	9	0 %	0 %		4.1 & 1/2 Story
					%	%		5.1 & 3/4 Story
					%	%		6.2 & 1/2 Story
					%	%		21.Open Frame Por
					%	%		22.Encl Frame Por
					%	%		23.Frame Garage
					%	%		24.Frame Shed
					%	%		25.Frame Bay Wind
					%	%		26.1SFr Overhang
					%	%		27.Unfin Basement
					%	%		28.Unfinished Att
					%	%		29.Finished Attic

PARKER, JESSICA
MEARS, MICHAEL
PO BOX 212
EAST LIVERMORE ME 04228

Property Data			Assessment Record																																																																																																																																																																																																												
			Year	Land	Buildings	Exempt	Total																																																																																																																																																																																																								
Neighborhood 99 MH LEASE LOT			2010	0	11,200	0	11,200																																																																																																																																																																																																								
Tree Growth Year 0			2011	0	11,200	0	11,200																																																																																																																																																																																																								
X Coordinate 0			2012	0	11,200	10,000	1,200																																																																																																																																																																																																								
Y Coordinate 0			2013	0	11,200	10,000	1,200																																																																																																																																																																																																								
Zone/Land Use 99 MOBILE HOME			2014	0	11,200	10,000	1,200																																																																																																																																																																																																								
Secondary Zone			2015	0	11,200	11,200	0																																																																																																																																																																																																								
Topography 9 9			2016	0	11,200	11,200	0																																																																																																																																																																																																								
1.Level 4.Below St 7.Steep			2017	0	11,200	11,200	0																																																																																																																																																																																																								
2.Rolling 5.Low 8.Rough			2018	0	11,200	11,200	0																																																																																																																																																																																																								
3.Above St 6.Swampy 9.			2019	0	11,200	11,200	0																																																																																																																																																																																																								
Utilities 9 No Utilities 9 No Utilities			2020	0	11,200	11,200	0																																																																																																																																																																																																								
1.Public 4.Dr Well 7.Cesspool			2021	0	11,200	11,200	0																																																																																																																																																																																																								
2.Water 5.Dug Well 8.improve			2022	0	11,200	11,200	0																																																																																																																																																																																																								
3.Sewer 6.Septic 9.No util																																																																																																																																																																																																															
Street 9			Land Data																																																																																																																																																																																																												
1.Paved 4.Proposed 7.ROW																																																																																																																																																																																																															
2.Semi Imp 5.Private 8.			<table border="1"> <thead> <tr> <th rowspan="2">Front Foot</th> <th rowspan="2">Type</th> <th colspan="2">Effective</th> <th colspan="2">Influence</th> <th rowspan="2">Influence Codes</th> </tr> <tr> <th>Frontage</th> <th>Depth</th> <th>Factor</th> <th>Code</th> </tr> </thead> <tbody> <tr><td>11.Regular Lot</td><td></td><td></td><td></td><td>%</td><td></td><td>1.Unimproved</td></tr> <tr><td>12.Delta Triangle</td><td></td><td></td><td></td><td>%</td><td></td><td>2.Excess Frtg</td></tr> <tr><td>13.Nabla Triangle</td><td></td><td></td><td></td><td>%</td><td></td><td>3.Topography</td></tr> <tr><td>14.Rear Land</td><td></td><td></td><td></td><td>%</td><td></td><td>4.Size/Shape</td></tr> <tr><td>15.Miscellaneous</td><td></td><td></td><td></td><td>%</td><td></td><td>5.Access</td></tr> <tr><td></td><td></td><td></td><td></td><td>%</td><td></td><td>6.Restriction</td></tr> <tr><td></td><td></td><td></td><td></td><td>%</td><td></td><td>7.Corner Infl</td></tr> <tr><td></td><td></td><td></td><td></td><td>%</td><td></td><td>8.Environment</td></tr> <tr><td></td><td></td><td></td><td></td><td>%</td><td></td><td>9.Fract Share</td></tr> <tr><td></td><td></td><td></td><td></td><td>%</td><td></td><td>Acres</td></tr> <tr><td></td><td></td><td></td><td></td><td>%</td><td></td><td>30.Rear Land 21+</td></tr> <tr><td></td><td></td><td></td><td></td><td>%</td><td></td><td>31.Crop Land</td></tr> <tr><td></td><td></td><td></td><td></td><td>%</td><td></td><td>32.Orchard</td></tr> <tr><td></td><td></td><td></td><td></td><td>%</td><td></td><td>33.Gravel Pit</td></tr> <tr><td></td><td></td><td></td><td></td><td>%</td><td></td><td>34.Pasture</td></tr> <tr><td></td><td></td><td></td><td></td><td>%</td><td></td><td>35.Hort -Edible</td></tr> <tr><td></td><td></td><td></td><td></td><td>%</td><td></td><td>36.Hort -Ornament</td></tr> <tr><td></td><td></td><td></td><td></td><td>%</td><td></td><td>37.Softwood TG</td></tr> <tr><td></td><td></td><td></td><td></td><td>%</td><td></td><td>38.Mixedwood TG</td></tr> <tr><td></td><td></td><td></td><td></td><td>%</td><td></td><td>39.Hardwood TG</td></tr> <tr><td></td><td></td><td></td><td></td><td>%</td><td></td><td>40.Wasteland</td></tr> <tr><td></td><td></td><td></td><td></td><td>%</td><td></td><td>41.Utility ROW</td></tr> <tr><td></td><td></td><td></td><td></td><td>%</td><td></td><td>42.Mobile Home Si</td></tr> <tr><td></td><td></td><td></td><td></td><td>%</td><td></td><td>43.Condo Site</td></tr> <tr><td></td><td></td><td></td><td></td><td>%</td><td></td><td>44.Camp Lot</td></tr> <tr><td></td><td></td><td></td><td></td><td>%</td><td></td><td>45.Site Improve</td></tr> <tr><td></td><td></td><td></td><td></td><td>%</td><td></td><td>46.Utility</td></tr> </tbody> </table>					Front Foot	Type	Effective		Influence		Influence Codes	Frontage	Depth	Factor	Code	11.Regular Lot				%		1.Unimproved	12.Delta Triangle				%		2.Excess Frtg	13.Nabla Triangle				%		3.Topography	14.Rear Land				%		4.Size/Shape	15.Miscellaneous				%		5.Access					%		6.Restriction					%		7.Corner Infl					%		8.Environment					%		9.Fract Share					%		Acres					%		30.Rear Land 21+					%		31.Crop Land					%		32.Orchard					%		33.Gravel Pit					%		34.Pasture					%		35.Hort -Edible					%		36.Hort -Ornament					%		37.Softwood TG					%		38.Mixedwood TG					%		39.Hardwood TG					%		40.Wasteland					%		41.Utility ROW					%		42.Mobile Home Si					%		43.Condo Site					%		44.Camp Lot					%		45.Site Improve					%		46.Utility
Front Foot	Type	Effective								Influence		Influence Codes																																																																																																																																																																																																			
		Frontage	Depth	Factor	Code																																																																																																																																																																																																										
11.Regular Lot				%		1.Unimproved																																																																																																																																																																																																									
12.Delta Triangle				%		2.Excess Frtg																																																																																																																																																																																																									
13.Nabla Triangle				%		3.Topography																																																																																																																																																																																																									
14.Rear Land				%		4.Size/Shape																																																																																																																																																																																																									
15.Miscellaneous				%		5.Access																																																																																																																																																																																																									
				%		6.Restriction																																																																																																																																																																																																									
				%		7.Corner Infl																																																																																																																																																																																																									
				%		8.Environment																																																																																																																																																																																																									
				%		9.Fract Share																																																																																																																																																																																																									
				%		Acres																																																																																																																																																																																																									
				%		30.Rear Land 21+																																																																																																																																																																																																									
				%		31.Crop Land																																																																																																																																																																																																									
				%		32.Orchard																																																																																																																																																																																																									
				%		33.Gravel Pit																																																																																																																																																																																																									
				%		34.Pasture																																																																																																																																																																																																									
				%		35.Hort -Edible																																																																																																																																																																																																									
				%		36.Hort -Ornament																																																																																																																																																																																																									
				%		37.Softwood TG																																																																																																																																																																																																									
				%		38.Mixedwood TG																																																																																																																																																																																																									
				%		39.Hardwood TG																																																																																																																																																																																																									
				%		40.Wasteland																																																																																																																																																																																																									
				%		41.Utility ROW																																																																																																																																																																																																									
				%		42.Mobile Home Si																																																																																																																																																																																																									
				%		43.Condo Site																																																																																																																																																																																																									
				%		44.Camp Lot																																																																																																																																																																																																									
				%		45.Site Improve																																																																																																																																																																																																									
				%		46.Utility																																																																																																																																																																																																									
3.Gravel 6.NoStreet 9.			Square Foot																																																																																																																																																																																																												
LAND USE CODES 0			16.Regular Lot																																																																																																																																																																																																												
BUILDING USE 0			17.Secondary Lot																																																																																																																																																																																																												
Sale Data			18.Excess Land																																																																																																																																																																																																												
			19.Condominium																																																																																																																																																																																																												
Sale Date			20.Miscellaneous																																																																																																																																																																																																												
Price			Fract. Acre																																																																																																																																																																																																												
Sale Type			21.Homesite (Frac																																																																																																																																																																																																												
1.Land 4.Mobile 7.			22.Baselot (Frac																																																																																																																																																																																																												
2.L & B 5.Other 8.			23.Misc (Fract)																																																																																																																																																																																																												
3.Building 6.COMM 9.			Acres																																																																																																																																																																																																												
Financing			24.Homesite																																																																																																																																																																																																												
1.Convent 4.Seller 7.			25.Baselot																																																																																																																																																																																																												
2.FHA/VA 5.Private 8.			26.Frontage 1																																																																																																																																																																																																												
3.Assumed 6.Cash 9.Unknown			27.Frontage 2																																																																																																																																																																																																												
Validity			28.Rear Land 1-10																																																																																																																																																																																																												
1.Valid 4.Split 7.Changes			29.Rear Land 11-2																																																																																																																																																																																																												
2.Related 5.Partial 8.Other																																																																																																																																																																																																															
3.Distress 6.Exempt 9.Estate																																																																																																																																																																																																															
Verified																																																																																																																																																																																																															
1.Buyer 4.Agent 7.Family																																																																																																																																																																																																															
2.Seller 5.Pub Rec 8.Other																																																																																																																																																																																																															
3.Lender 6.MLS 9.																																																																																																																																																																																																															
Inspection Witnessed By:			Total Acreage 0.00																																																																																																																																																																																																												
X																																																																																																																																																																																																															
Date																																																																																																																																																																																																															
No./Date	Description	Date Insp.																																																																																																																																																																																																													

Notes:
THIS ACCOUNT NOW ON MAP 23-1-1 BECAUSE OF
COMBINED LOTS

Livermore Falls

Map Lot 023-001-1-200N

Account 540

Location 22 PINE RIDGE LOOP

Card 1 Of 1 9/30/2022

Building Style	SF Bsmt Living	Layout
1.Conv. 5.Garrison 9.Other	Fin Bsmt Grade	1.Typical 4. 7.
2.Ranch 6.Split 10.	HEARTH5	2.Inadeq 5. 8.
3.R Ranch 7.Contemp 11.	Heat Type 100%	3.Horrid 6. 9.
4.Cape 8.Log 12.	1.HWBB 5.FWA 9.No Heat	Attic
Dwelling Units	2.HWCI 6.GravWA 10.	1.1/4 Fin 4.Full Fin 7.
Other Units	3.H Pump 7.Electric 11.	2.1/2 Fin 5.F/Stair 8.
Stories	4.Steam 8.F/Wall 12.	3.3/4 Fin 6. 9.None
1.1 4.1.5 7.	Cool Type 0%	Insulation
2.2 5.1.75 8.	1.Refrig 4.W&C Air 7.	1.Full 4.Minimal 7.
3.3 6.2.5 9.	2.Evapor 5. 8.	2.Heavy 5.Partial 8.
Exterior Walls	3.H Pump 6. 9.None	3.Capped 6. 9.None
1.Clapbd 5.T-111 9.Other	Kitchen Style	Unfinished %
2.wWd Shng 6.BR/STONE 10.	1.Modern 4.Obsolete 7.	Grade & Factor
3.Compos. 7.NOVELTY 11.	2.Typical 5. 8.	1.E Grade 4.B Grade 7.
4.Asbestos 8.AL/VIN 12.	3.Old Type 6. 9.None	2.D Grade 5.A Grade 8.SC Grade
Roof Surface	Bath(s) Style	3.C Grade 6.AA Grade 9.Same
1.Asphalt 4.Composit 7.	1.Modern 4.Obsolete 7.	SQFT (Footprint)
2.Slate 5.Wood 8.	2.Typical 5. 8.	Condition
3.Metal 6.Other 9.	3.Old Type 6. 9.None	1.Poor 4.Avg 7.V G
SF Masonry Trim	# Rooms	2.Fair 5.Avg+ 8.Exc
OPEN-3-CUSTOM	# Bedrooms	3.Avg- 6.Good 9.Same
OPEN-4-CUSTOM	# Full Baths	Phys. % Good
Year Built	# Half Baths	Funct. % Good
Year Remodeled	# Addn Fixtures	Functional Code
Foundation	# Fireplaces	1.Incomp 4.Small 7.Layout
1.Concrete 4.Wood 7.		2.O-Built 5.CDU 8.Other
2.C Block 5.Slab 8.		3.Delap 6.Style 9.None
3.Br/Stone 6.Piers 9.		Econ. % Good
Basement		Economic Code
1.1/4 Bmt 4.Full Bmt 7.		0.None 3.Services 9.None
2.1/2 Bmt 5.None 8.		1.Location 4.Traffic 8.
3.3/4 Bmt 6. 9.None		2.Encroach 8.Other 9.
Bsmt Gar # Cars		Entrance Code 0
Wet Basement		1.Interior 4.Vacant 7.
1.Dry 4. 7.		2.Refusal 5.Estimate 8.
2.Damp 5. 8.	3.Informed 6. 9.	
3.Wet 6. 9.	Information Code 0	
	1.Owner 4.Agent 7.	
	2.Relative 5.Estimate 8.	
	3.Tenant 6.Other 9.	

Date Inspected

Additions, Outbuildings & Improvements								1.One Story Fram
Type	Year	Units	Grade	Cond	Phys.	Funct.	Sound Value	2.Two Story Fram
997 12Mobile Home	1976	12x66	3 100	5	0 %	100 %		3.Three Story Fr
68 Wood Deck	0	60	9 100	9	0 %	0 %		4.1 & 1/2 Story
24 Frame Shed	1990	64	2 100	4	0 %	100 %		5.1 & 3/4 Story
100 CAMPER	0				%	%	300	6.2 & 1/2 Story
					%	%		21.Open Frame Por
					%	%		22.Encl Frame Por
					%	%		23.Frame Garage
					%	%		24.Frame Shed
					%	%		25.Frame Bay Wind
					%	%		26.1SFr Overhang
					%	%		27.Unfin Basement
					%	%		28.Unfinished Att
					%	%		29.Finished Attic

Livermore Falls

Map Lot 020-144

Account 541

Location 14 GREEN STREET

Card 1 Of 1 9/30/2022

Building Style 1 Conventional	SF Bsmt Living 0	Layout 1 Typical
1.Conv. 5.Garrison 9.Other	Fin Bsmt Grade 0 0	1.Typical 4. 7.
2.Ranch 6.Split 10.	HEARTH'S 0	2.Inadeq 5. 8.
3.R Ranch 7.Contemp 11.	Heat Type 100% 1 Hot Water BB	3.Horrid 6. 9.
4.Cape 8.Log 12.	1.HWBB 5.FWA 9.No Heat	Attic 5 Floor & Stairs
Dwelling Units 1	2.HWCI 6.GravWA 10.	1.1/4 Fin 4.Full Fin 7.
Other Units 0	3.H Pump 7.Electric 11.	2.1/2 Fin 5.F/ stair 8.
Stories 2 Two Story	4.Steam 8.F/Wall 12.	3.3/4 Fin 6. 9.None
1.1 4.1.5 7.	Cool Type 100% 9 None	Insulation 1 Full
2.2 5.1.75 8.	1.Refrig 4.W&C Air 7.	1.Full 4.Minimal 7.
3.3 6.2.5 9.	2.Evapor 5. 8.	2.Heavy 5.Partial 8.
Exterior Walls 8 ALUM/VINYL	3.H Pump 6. 9.None	3.Capped 6. 9.None
1.Clapbd 5.T-111 9.Other	Kitchen Style 2 Typical	Unfinished % 0%
2.wWd Shng 6.BR/STONE 10.	1.Modern 4.Obsolete 7.	Grade & Factor 3 Average 90%
3.Compos. 7.NOVELTY 11.	2.Typical 5. 8.	1.E Grade 4.B Grade 7.
4.Asbestos 8.AL/VIN 12.	3.Old Type 6. 9.None	2.D Grade 5.A Grade 8.SC Grade
Roof Surface 1 Asphalt Shingles	Bath(s) Style 2 Typical Bath(s)	3.C Grade 6.AA Grade 9.Same
1.Asphalt 4.Composit 7.	1.Modern 4.Obsolete 7.	SQFT (Footprint) 720
2.Slate 5.Wood 8.	2.Typical 5. 8.	Condition 2 Fair
3.Metal 6.Other 9.	3.Old Type 6. 9.None	1.Poor 4.Avg 7.V G
SF Masonry Trim 0	# Rooms 6	2.Fair 5.Avg+ 8.Exc
OPEN-3-CUSTOM 0	# Bedrooms 3	3.Avg- 6.Good 9.Same
OPEN-4-CUSTOM 0	# Full Baths 1	Phys. % Good 0%
Year Built 1920	# Half Baths 0	Funct. % Good 80%
Year Remodeled 0	# Addn Fixtures 0	Functional Code 4 Small Size
Foundation 3 Brick &/or Stone	# Fireplaces 0	1.Incomp 4.Small 7.Layout
1.Concrete 4.Wood 7.		2.O-Built 5.CDU 8.Other
2.C Block 5.Slab 8.		3.Delap 6.Style 9.None
3.Br/Stone 6.Piers 9.		Econ. % Good 100%
Basement 4 Full Basement		Economic Code None
1.1/4 Bmt 4.Full Bmt 7.		0.None 3.Services 9.None
2.1/2 Bmt 5.None 8.		1.Location 4.Traffic 8.
3.3/4 Bmt 6. 9.None		2.Encroach 8.Other 9.
Bsmt Gar # Cars 0		Entrance Code 5 Estimated
Wet Basement 1 Dry Basement		1.Interior 4.Vacant 7.
1.Dry 4. 7.		2.Refusal 5.Estimate 8.
2.Damp 5. 8.	3.Informed 6. 9.	
3.Wet 6. 9.	Information Code 5 Estimate	
	1.Owner 4.Agent 7.	
	2.Relative 5.Estimate 8.	
	3.Tenant 6.Other 9.	

Date Inspected

Additions, Outbuildings & Improvements								
Type	Year	Units	Grade	Cond	Phys.	Funct.	Sound Value	
21 Open Frame	0	132	9 100	9	0 %	0 %		1.One Story Fram
134 1 ST ATTCHD	0	144	9 100	9	0 %	0 %		2.Two Story Fram
					%	%		3.Three Story Fr
					%	%		4.1 & 1/2 Story
					%	%		5.1 & 3/4 Story
					%	%		6.2 & 1/2 Story
					%	%		21.Open Frame Por
					%	%		22.Encl Frame Por
					%	%		23.Frame Garage
					%	%		24.Frame Shed
					%	%		25.Frame Bay Wind
					%	%		26.1SFr Overhang
					%	%		27.Unfin Basement
					%	%		28.Unfinished Att
					%	%		29.Finished Attic

Livermore Falls

Map Lot 019-016-004

Account 542

Location HERITAGE LANE

Card 1 Of 1 9/30/2022

Building Style	SF Bsmt Living	Layout
1.Conv. 5.Garrison 9.Other	Fin Bsmt Grade	1.Typical 4. 7.
2.Ranch 6.Split 10.	HEARTH5	2.Inadeq 5. 8.
3.R Ranch 7.Contemp 11.	Heat Type 100%	3.Horrid 6. 9.
4.Cape 8.Log 12.	1.HWBB 5.FWA 9.No Heat	Attic
Dwelling Units	2.HWCI 6.GravWA 10.	1.1/4 Fin 4.Full Fin 7.
Other Units	3.H Pump 7.Electric 11.	2.1/2 Fin 5.F/Stair 8.
Stories	4.Steam 8.F/Wall 12.	3.3/4 Fin 6. 9.None
1.1 4.1.5 7.	Cool Type 100%	Insulation
2.2 5.1.75 8.	1.Refrig 4.W&C Air 7.	1.Full 4.Minimal 7.
3.3 6.2.5 9.	2.Evapor 5. 8.	2.Heavy 5.Partial 8.
Exterior Walls	3.H Pump 6. 9.None	3.Capped 6. 9.None
1.Clapbd 5.T-111 9.Other	Kitchen Style	Unfinished %
2.wWd Shng 6.BR/STONE 10.	1.Modern 4.Obsolete 7.	Grade & Factor
3.Compos. 7.NOVELTY 11.	2.Typical 5. 8.	1.E Grade 4.B Grade 7.
4.Asbestos 8.AL/VIN 12.	3.Old Type 6. 9.None	2.D Grade 5.A Grade 8.SC Grade
Roof Surface	Bath(s) Style	3.C Grade 6.AA Grade 9.Same
1.Asphalt 4.Composit 7.	1.Modern 4.Obsolete 7.	SQFT (Footprint)
2.Slate 5.Wood 8.	2.Typical 5. 8.	Condition
3.Metal 6.Other 9.	3.Old Type 6. 9.None	1.Poor 4.Avg 7.V G
SF Masonry Trim	# Rooms	2.Fair 5.Avg+ 8.Exc
OPEN-3-CUSTOM	# Bedrooms	3.Avg- 6.Good 9.Same
OPEN-4-CUSTOM	# Full Baths	Phys. % Good
Year Built	# Half Baths	Funct. % Good
Year Remodeled	# Addn Fixtures	Functional Code
Foundation	# Fireplaces	1.Incomp 4.Small 7.Layout
1.Concrete 4.Wood 7.		2.O-Built 5.CDU 8.Other
2.C Block 5.Slab 8.		3.Delap 6.Style 9.None
3.Br/Stone 6.Piers 9.		Econ. % Good
Basement		Economic Code
1.1/4 Bmt 4.Full Bmt 7.		0.None 3.Services 9.None
2.1/2 Bmt 5.None 8.		1.Location 4.Traffic 8.
3.3/4 Bmt 6. 9.None		2.Encroach 8.Other 9.
Bsmt Gar # Cars		Entrance Code 0
Wet Basement		1.Interior 4.Vacant 7.
1.Dry 4. 7.		2.Refusal 5.Estimate 8.
2.Damp 5. 8.	3.Informed 6. 9.	
3.Wet 6. 9.	Information Code 0	
	1.Owner 4.Agent 7.	
	2.Relative 5.Estimate 8.	
	3.Tenant 6.Other 9.	

Date Inspected

Additions, Outbuildings & Improvements								1.One Story Fram
Type	Year	Units	Grade	Cond	Phys.	Funct.	Sound Value	2.Two Story Fram
					%	%		3.Three Story Fr
					%	%		4.1 & 1/2 Story
					%	%		5.1 & 3/4 Story
					%	%		6.2 & 1/2 Story
					%	%		21.Open Frame Por
					%	%		22.Encl Frame Por
					%	%		23.Frame Garage
					%	%		24.Frame Shed
					%	%		25.Frame Bay Wind
					%	%		26.1SFr Overhang
					%	%		27.Unfin Basement
					%	%		28.Unfinished Att
					%	%		29.Finished Attic

Livermore Falls

Map Lot 019-015

Account 543

Location 42 HERITAGE LANE

Card 1 Of 1 9/30/2022

Building Style 3 Raised Ranch	SF Bsmt Living 994	Layout 1 Typical
1.Conv. 5.Garrison 9.Other	Fin Bsmt Grade 2 100	1.Typical 4. 7.
2.Ranch 6.Split 10.	HEARTHS 0	2.Inadeq 5. 8.
3.R Ranch 7.Contemp 11.	Heat Type 100% 1 Hot Water BB	3.Horrid 6. 9.
4.Cape 8.Log 12.	1.HWBB 5.FWA 9.No Heat	Attic 9 None
Dwelling Units 1	2.HWCI 6.GravWA 10.	1.1/4 Fin 4.Full Fin 7.
Other Units 0	3.H Pump 7.Electric 11.	2.1/2 Fin 5.F/ Stair 8.
Stories 1 One Story	4.Steam 8.F/Wall 12.	3.3/4 Fin 6. 9.None
1.1 4.1.5 7.	Cool Type 0% 9 None	Insulation 1 Full
2.2 5.1.75 8.	1.Refrig 4.W&C Air 7.	1.Full 4.Minimal 7.
3.3 6.2.5 9.	2.Evapor 5. 8.	2.Heavy 5.Partial 8.
Exterior Walls 3 Composition	3.H Pump 6. 9.None	3.Capped 6. 9.None
1.Clapbd 5.T-111 9.Other	Kitchen Style 2 Typical	Unfinished % 0%
2.wWd Shng 6.BR/STONE 10.	1.Modern 4.Obsolete 7.	Grade & Factor 3 Average 100%
3.Compos. 7.NOVELTY 11.	2.Typical 5. 8.	1.E Grade 4.B Grade 7.
4.Asbestos 8.AL/VIN 12.	3.Old Type 6. 9.None	2.D Grade 5.A Grade 8.SC Grade
Roof Surface 1 Asphalt Shingles	Bath(s) Style 2 Typical Bath(s)	3.C Grade 6.AA Grade 9.Same
1.Asphalt 4.Composit 7.	1.Modern 4.Obsolete 7.	SQFT (Footprint) 1144
2.Slate 5.Wood 8.	2.Typical 5. 8.	Condition 4 Average
3.Metal 6.Other 9.	3.Old Type 6. 9.None	1.Poor 4.Avg 7.V G
SF Masonry Trim 0	# Rooms 7	2.Fair 5.Avg+ 8.Exc
OPEN-3-CUSTOM 0	# Bedrooms 4	3.Avg- 6.Good 9.Same
OPEN-4-CUSTOM 0	# Full Baths 1	Phys. % Good 0%
Year Built 1968	# Half Baths 1	Funct. % Good 85%
Year Remodeled 0	# Addn Fixtures 0	Functional Code 8 Other
Foundation 1 Concrete	# Fireplaces 1	1.Incomp 4.Small 7.Layout
1.Concrete 4.Wood 7.		2.O-Built 5.CDU 8.Other
2.C Block 5.Slab 8.		3.Delap 6.Style 9.None
3.Br/Stone 6.Piers 9.		Econ. % Good 100%
Basement 4 Full Basement		Economic Code None
1.1/4 Bmt 4.Full Bmt 7.		0.None 3.Services 9.None
2.1/2 Bmt 5.None 8.		1.Location 4.Traffic 8.
3.3/4 Bmt 6. 9.None		2.Encroach 8.Other 9.
Bsmt Gar # Cars 0		Entrance Code 1 Interior Inspect
Wet Basement 3 Wet Basement		1.Interior 4.Vacant 7.
1.Dry 4. 7.		2.Refusal 5.Estimate 8.
2.Damp 5. 8.		3.Informed 6. 9.
3.Wet 6. 9.		Information Code 1 Owner
		1.Owner 4.Agent 7.
		2.Relative 5.Estimate 8.
		3.Tenant 6.Other 9.



Date Inspected

Additions, Outbuildings & Improvements								
Type	Year	Units	Grade	Cond	Phys.	Funct.	Sound Value	
1 One Story Frame	0	168	9 100	9	0 %	0 %		1.One Story Fram
23 Frame Garage	0	384	9 100	9	0 %	0 %		2.Two Story Fram
134 1 ST ATTCHD	1968	88	3 100	4	0 %	90 %		3.Three Story Fr
68 Wood Deck	0	264	9 100	9	0 %	0 %		4.1 & 1/2 Story
					%	%		5.1 & 3/4 Story
					%	%		6.2 & 1/2 Story
					%	%		21.Open Frame Por
					%	%		22.Encl Frame Por
					%	%		23.Frame Garage
					%	%		24.Frame Shed
					%	%		25.Frame Bay Wind
					%	%		26.1SFr Overhang
					%	%		27.Unfin Basement
					%	%		28.Unfinished Att
					%	%		29.Finished Attic

Livermore Falls

Map Lot 021-064

Account 544

Location 44 BALDWIN STREET

Card 1 Of 1 9/30/2022

Building Style 1 Conventional	SF Bsmt Living 0	Layout 1 Typical
1.Conv. 5.Garrison 9.Other	Fin Bsmt Grade 0 0	1.Typical 4. 7.
2.Ranch 6.Split 10.	HEARTH S 0	2.Inadeq 5. 8.
3.R Ranch 7.Contemp 11.	Heat Type 100% 1 Hot Water BB	3.Horrid 6. 9.
4.Cape 8.Log 12.	1.HWBB 5.FWA 9.No Heat	Attic 9 None
Dwelling Units 1	2.HWCI 6.GravWA 10.	1.1/4 Fin 4.Full Fin 7.
Other Units 0	3.H Pump 7.Electric 11.	2.1/2 Fin 5.F/ Stair 8.
Stories 4 One & 1/2 Story	4.Steam 8.F/ Wall 12.	3.3/4 Fin 6. 9.None
1.1 4.1.5 7.	Cool Type 0% 9 None	Insulation 3 Capped Only
2.2 5.1.75 8.	1.Refrig 4.W&C Air 7.	1.Full 4.Minimal 7.
3.3 6.2.5 9.	2.Evapor 5. 8.	2.Heavy 5.Partial 8.
Exterior Walls 2 Wood Shingle	3.H Pump 6. 9.None	3.Capped 6. 9.None
1.Clapbd 5.T-111 9.Other	Kitchen Style 3 Old Style	Unfinished % 0%
2.wWd Shng 6.BR/STONE 10.	1.Modern 4.Obsolete 7.	Grade & Factor 3 Average 90%
3.Compos. 7.NOVELTY 11.	2.Typical 5. 8.	1.E Grade 4.B Grade 7.
4.Asbestos 8.AL/VIN 12.	3.Old Type 6. 9.None	2.D Grade 5.A Grade 8.SC Grade
Roof Surface 1 Asphalt Shingles	Bath(s) Style 2 Typical Bath(s)	3.C Grade 6.AA Grade 9.Same
1.Asphalt 4.Composit 7.	1.Modern 4.Obsolete 7.	SQFT (Footprint) 600
2.Slate 5.Wood 8.	2.Typical 5. 8.	Condition 4 Average
3.Metal 6.Other 9.	3.Old Type 6. 9.None	1.Poor 4.Avg 7.V G
SF Masonry Trim 0	# Rooms 7	2.Fair 5.Avg+ 8.Exc
OPEN-3-CUSTOM 0	# Bedrooms 4	3.Avg- 6.Good 9.Same
OPEN-4-CUSTOM 0	# Full Baths 1	Phys. % Good 0%
Year Built 1860	# Half Baths 0	Funct. % Good 100%
Year Remodeled 0	# Addn Fixtures 0	Functional Code 9 None
Foundation 1 Concrete	# Fireplaces 0	1.Incomp 4.Small 7.Layout
1.Concrete 4.Wood 7.		2.O-Built 5.CDU 8.Other
2.C Block 5.Slab 8.		3.Delap 6.Style 9.None
3.Br/Stone 6.Piers 9.		Econ. % Good 100%
Basement 5 Crawl Space		Economic Code None
1.1/4 Bmt 4.Full Bmt 7.		0.None 3.Services 9.None
2.1/2 Bmt 5.None 8.		1.Location 4.Traffic 8.
3.3/4 Bmt 6. 9.None		2.Encroach 8.Other 9.
Bsmt Gar # Cars 0		Entrance Code 1 Interior Inspect
Wet Basement 1 Dry Basement		1.Interior 4.Vacant 7.
1.Dry 4. 7.		2.Refusal 5.Estimate 8.
2.Damp 5. 8.	3.Informed 6. 9.	
3.Wet 6. 9.	Information Code 1 Owner	
		1.Owner 4.Agent 7.
		2.Relative 5.Estimate 8.
		3.Tenant 6.Other 9.

Date Inspected

Additions, Outbuildings & Improvements

Type	Year	Units	Grade	Cond	Phys.	Funct.	Sound Value
11 1	0	104	9 100	9	0 %	0 %	
1 One Story Frame	0	68	9 100	9	0 %	0 %	
1 One Story Frame	0	72	9 100	9	0 %	0 %	
68 Wood Deck	0	48	9 100	9	0 %	0 %	
22 Encl Frame Porch	0	30	9 100	9	0 %	0 %	
22 Encl Frame Porch	2011	96	9 100	9	0 %	0 %	
					%	%	
					%	%	
					%	%	
					%	%	
					%	%	

- 1.One Story Fram
- 2.Two Story Fram
- 3.Three Story Fr
- 4.1 & 1/2 Story
- 5.1 & 3/4 Story
- 6.2 & 1/2 Story
- 21.Open Frame Por
- 22.Encl Frame Por
- 23.Frame Garage
- 24.Frame Shed
- 25.Frame Bay Wind
- 26.1SFr Overhang
- 27.Unfin Basement
- 28.Unfinished Att
- 29.Finished Attic

Livermore Falls

Map Lot 002-011-00A

Account 545

Location 55 GRAMENZI LANE

Card 1 Of 1 9/30/2022

Building Style	8 Log Home			SF Bsmt Living	0			Layout	1 Typical							
1.Conv.	5.Garrison	9.Other		Fin Bsmt Grade	0 0			1.Typical	4.	7.						
2.Ranch	6.Split	10.		HEARTH(S)	1			2.Inadeq	5.	8.						
3.R Ranch	7.Contemp	11.		Heat Type	100% 9 Not Heated			3.Horrid	6.	9.						
4.Cape	8.Log	12.		1.HWB	5.FWA	9.No Heat		Attic 9 None								
Dwelling Units 1				2.HWCI	6.GravWA	10.		1.1/4 Fin	4.Full Fin	7.						
Other Units 0				3.H Pump	7.Electric	11.		2.1/2 Fin	5.F/Stair	8.						
Stories 1 One Story				4.Steam	8.F/Wall	12.		3.3/4 Fin	6.	9.None						
1.1	4.1.5	7.		Cool Type 0% 9 None				Insulation 3 Capped Only								
2.2	5.1.75	8.		1.Refrig	4.W&C Air	7.		1.Full	4.Minimal	7.						
3.3	6.2.5	9.		2.Evapor	5.	8.		2.Heavy	5.Partial	8.						
Exterior Walls 9 Other				3.H Pump	6.	9.None		3.Capped	6.	9.None						
1.Clapbd	5.T-111	9.Other		Kitchen Style 3 Old Style				Unfinished % 0%								
2.wWd Shng	6.BR/STONE	10.		1.Modern	4.Obsolete	7.		Grade & Factor 3 Average 110%								
3.Compos.	7.NOVELTY	11.		2.Typical	5.	8.		1.E Grade	4.B Grade	7.						
4.Asbestos	8.AL/VIN	12.		3.Old Type	6.	9.None		2.D Grade	5.A Grade	8.SC Grade						
Roof Surface 3 Sheet Metal				Bath(s) Style 2 Typical Bath(s)				3.C Grade	6.AA Grade	9.Same						
1.Asphalt	4.Composit	7.		1.Modern	4.Obsolete	7.		SQFT (Footprint) 1502								
2.Slate	5.Wood	8.		2.Typical	5.	8.		Condition 5 Above Average								
3.Metal	6.Other	9.		3.Old Type	6.	9.None		1.Poor	4.Avg	7.V G						
SF Masonry Trim 0				# Rooms 5				2.Fair	5.Avg+	8.Exc						
OPEN-3-CUSTOM 0				# Bedrooms 3				3.Avg-	6.Good	9.Same						
OPEN-4-CUSTOM 0				# Full Baths 1				Phys. % Good 80%								
Year Built 1983				# Half Baths 0				Funct. % Good 100%								
Year Remodeled 0				# Addn Fixtures 0				Functional Code 1 Incomplete								
Foundation 6 Piers				# Fireplaces 0				1.Incomp	4.Small	7.Layout						
1.Concrete	4.Wood	7.									2.O-Built	5.CDU	8.Other			
2.C Block	5.Slab	8.									Econ. % Good 100%			3.Delap	6.Style	9.None
3.Br/Stone	6.Piers	9.									Economic Code None			0.None 3.Services 9.None		
Basement 9 No Basement											Entrance Code 3 Information Only			1.Location 4.Traffic 8.		
1.1/4 Bmt	4.Full Bmt	7.									1.Interior			4.Vacant	7.	
2.1/2 Bmt	5.None	8.									2.Refusal			5.Estimate	8.	
3.3/4 Bmt	6.	9.None									3.Informed			6.	9.	
Bsmt Gar # Cars 0											Information Code 1 Owner			1.Owner 4.Agent 7.		
Wet Basement 9 No Basement											2.Relative			5.Estimate	8.	
1.Dry	4.	7.									3.Tenant			6.Other	9.	
2.Damp	5.	8.														
3.Wet	6.	9.														

Date Inspected

Additions, Outbuildings & Improvements

Type	Year	Units	Grade	Cond	Phys.	Funct.	Sound Value	
21 Open Frame	0	168	9 100	9	0 %	0 %		1.One Story Fram
68 Wood Deck	0	522	9 100	9	0 %	0 %		2.Two Story Fram
21 Open Frame	0	160	9 100	9	0 %	0 %		3.Three Story Fr
96 GD POLE	1992	1728	3 100	4	0 %	100 %		4.1 & 1/2 Story
24 Frame Shed	1992	144	3 100	4	0 %	100 %		5.1 & 3/4 Story
23 Frame Garage	1992	1122	3 100	4	0 %	100 %		6.2 & 1/2 Story
21 Open Frame	2020	220	3 100	9	0 %	100 %		21.Open Frame Por
					%	%		22.Encl Frame Por
					%	%		23.Frame Garage
					%	%		24.Frame Shed
					%	%		25.Frame Bay Wind
					%	%		26.1SFr Overhang
					%	%		27.Unfin Basement
					%	%		28.Unfinished Att
					%	%		29.Finished Attic



SONOS, CHARLES
 SONOS, DIANE
 34 PARKVIEW AVE
 LIVERMORE FALLS MAINE 04254

B1675P288 B6861P153 B7766P214 B9037P13 B9115P113

Previous Owner
 MARIN, PHILIP A

629 MAIN ST
 JAY ME 04239
 Sale Date: 10/21/2016

Previous Owner
 SEC OF HOUSING & URBAN DEV

451 SEVENTH ST SW
 WASHINGTON DC 20410
 Sale Date: 4/06/2015

Previous Owner
 DYER, JONATHAN A

55 CHARLONATE DR
 GRAY ME 04039
 Sale Date: 3/04/2014

Inspection Witnessed By:

X _____ Date _____

No./Date	Description	Date Insp.

Notes:

Property Data			Assessment Record				
Neighborhood 7 PARKVIEW AVE.			Year	Land	Buildings	Exempt	Total
Tree Growth Year 0			2010	18,900	96,500	0	115,400
X Coordinate 0			2011	18,900	96,500	0	115,400
Y Coordinate 0			2012	18,900	96,500	0	115,400
Zone/Land Use 15 Subdivisions ...			2013	18,900	96,500	0	115,400
Secondary Zone			2014	18,900	96,500	0	115,400
Topography 1 Level			2015	18,900	96,500	0	115,400
1.Level 4.Below St 7.Steep			2016	18,900	96,500	0	115,400
2.Rolling 5.Low 8.Rough			2017	18,900	96,500	20,000	95,400
3.Above St 6.Swampy 9.			2018	18,900	96,500	20,000	95,400
Utilities 2 Public Water 6 Septic System			2019	18,900	96,500	20,000	95,400
1.Public 4.Dr Well 7.Cesspool			2020	18,900	96,500	25,000	90,400
2.Water 5.Dug Well 8.improve			2021	18,900	96,500	25,000	90,400
3.Sewer 6.Septic 9.No util			2022	18,900	96,500	23,500	91,900
Street 1 Paved							
1.Paved 4.Proposed 7.ROW							
2.Semi Imp 5.Private 8.							
3.Gravel 6.NoStreet 9.							
LAND USE CODES 1001							
BUILDING USE 0							
Sale Data							
Sale Date 10/21/2016							
Price 110,000							
Sale Type 2 Land & Buildings							
1.Land 4.Mobile 7.							
2.L & B 5.Other 8.							
3.Building 6.COMM 9.							
Financing 1 Conventional							
1.Convent 4.Seller 7.							
2.FHA/VA 5.Private 8.							
3.Assumed 6.Cash 9.Unknown							
Validity 1 Arms Length Sale							
1.Valid 4.Split 7.Changes							
2.Related 5.Partial 8.Other							
3.Distress 6.Exempt 9.Estate							
Verified 1 Buyer							
1.Buyer 4.Agent 7.Family							
2.Seller 5.Pub Rec 8.Other							
3.Lender 6.MLS 9.							

Land Data						
Front Foot	Type	Effective		Influence		Influence Codes
		Frontage	Depth	Factor	Code	
11.Regular Lot				%		1.Unimproved
12.Delta Triangle				%		2.Excess Frtg
13.Nabla Triangle				%		3.Topography
14.Rear Land				%		4.Size/Shape
15.Miscellaneous				%		5.Access
				%		6.Restriction
				%		7.Corner Infl
				%		8.Environment
				%		9.Fract Share
				%		Acres
				%		30.Rear Land 21+
				%		31.Crop Land
				%		32.Orchard
				%		33.Gravel Pit
				%		34.Pasture
				%		35.Hort -Edible
				%		36.Hort -Ornament
				%		37.Softwood TG
				%		38.Mixedwood TG
				%		39.Hardwood TG
				%		40.Wasteland
				%		41.Utility ROW
				%		42.Mobile Home Si
				%		43.Condo Site
				%		44.Camp Lot
				%		45.Site Improve
				%		46.Utility
Total Acreage		0.80				

Livermore Falls

Map Lot 021-096

Account 548

Location 23 BALDWIN STREET

Card 1 Of 1 9/30/2022

Building Style	1 Conventional			SF Bsmt Living	0			Layout	1 Typical		
1.Conv.	5.Garrison	9.Other		Fin Bsmt Grade	0 0			1.Typical	4.	7.	
2.Ranch	6.Split	10.		HEARTH	0			2.Inadeq	5.	8.	
3.R Ranch	7.Contemp	11.		Heat Type	100% 1 Hot Water BB			3.Horrid	6.	9.	
4.Cape	8.Log	12.		1.HWBB	5.FWA	9.No Heat		Attic 9 None			
Dwelling Units 1				2.HWCI	6.GravWA	10.		1.1/4 Fin	4.Full Fin	7.	
Other Units 0				3.H Pump	7.Electric	11.		2.1/2 Fin	5.F/Stair	8.	
Stories 5 One & 3/4 Story				4.Steam	8.F/Wall	12.		3.3/4 Fin	6.	9.None	
1.1	4.1.5	7.		Cool Type 0% 9 None				Insulation 1 Full			
2.2	5.1.75	8.		1.Refrig	4.W&C Air	7.		1.Full	4.Minimal	7.	
3.3	6.2.5	9.		2.Evapor	5.	8.		2.Heavy	5.Partial	8.	
Exterior Walls 8 ALUM/VINYL				3.H Pump	6.	9.None		3.Capped	6.	9.None	
1.Clapbd	5.T-111	9.Other		Kitchen Style 2 Typical				Unfinished % 0%			
2.wWd Shng	6.BR/STONE	10.		1.Modern	4.Obsolete	7.		Grade & Factor 3 Average 100%			
3.Compos.	7.NOVELTY	11.		2.Typical	5.	8.		1.E Grade	4.B Grade	7.	
4.Asbestos	8.AL/VIN	12.		3.Old Type	6.	9.None		2.D Grade	5.A Grade	8.SC Grade	
Roof Surface 1 Asphalt Shingles				Bath(s) Style 2 Typical Bath(s)				3.C Grade	6.AA Grade	9.Same	
1.Asphalt	4.Composit	7.		1.Modern	4.Obsolete	7.		SQFT (Footprint) 800			
2.Slate	5.Wood	8.		2.Typical	5.	8.		Condition 4 Average			
3.Metal	6.Other	9.		3.Old Type	6.	9.None		1.Poor	4.Avg	7.V G	
SF Masonry Trim 0				# Rooms 6				2.Fair	5.Avg+	8.Exc	
OPEN-3-CUSTOM 0				# Bedrooms 3				3.Avg-	6.Good	9.Same	
OPEN-4-CUSTOM 0				# Full Baths 1				Phys. % Good 0%			
Year Built 1900				# Half Baths 0				Funct. % Good 100%			
Year Remodeled 0				# Addn Fixtures 0				Functional Code 9 None			
Foundation 3 Brick &/or Stone				# Fireplaces 0				1.Incomp	4.Small	7.Layout	
1.Concrete	4.Wood	7.	 <p>TRIO Software <i>A Division of Harris Computer Systems</i></p>	2.O-Built			5.CDU	8.Other			
2.C Block	5.Slab	8.		3.Delap			6.Style	9.None			
3.Br/Stone	6.Piers	9.		Econ. % Good 100%							
Basement 4 Full Basement				Economic Code None							
1.1/4 Bmt	4.Full Bmt	7.		0.None			3.Services	9.None			
2.1/2 Bmt	5.None	8.		1.Location			4.Traffic	8.			
3.3/4 Bmt	6.	9.None		2.Encroach			8.Other	9.			
Bsmt Gar # Cars 0				Entrance Code 5 Estimated							
Wet Basement 1 Dry Basement				1.Interior			4.Vacant	7.			
1.Dry	4.	7.		2.Refusal			5.Estimate	8.			
2.Damp	5.	8.	3.Informed			6.	9.				
3.Wet	6.	9.	Information Code 5 Estimate								
			1.Owner			4.Agent	7.				
			2.Relative			5.Estimate	8.				
			3.Tenant			6.Other	9.				

Date Inspected

Additions, Outbuildings & Improvements									
Type	Year	Units	Grade	Cond	Phys.	Funct.	Sound Value		
21 Open Frame	0	144	9 100	9	0 %	0 %		1.One Story Fram	
23 Frame Garage	0	828	9 100	9	0 %	0 %		2.Two Story Fram	
68 Wood Deck	0	242	9 100	9	0 %	0 %		3.Three Story Fr	
					%	%		4.1 & 1/2 Story	
					%	%		5.1 & 3/4 Story	
					%	%		6.2 & 1/2 Story	
					%	%		21.Open Frame Por	
					%	%		22.Encl Frame Por	
					%	%		23.Frame Garage	
					%	%		24.Frame Shed	
					%	%		25.Frame Bay Wind	
					%	%		26.1SFr Overhang	
					%	%		27.Unfin Basement	
					%	%		28.Unfinished Att	
					%	%		29.Finished Attic	

Livermore Falls

Map Lot 018-126

Account 549

Location BEAULIEU RD.

Card 1 Of 1 9/30/2022

Building Style			SF Bsmt Living			Layout												
1.Conv.	5.Garrison	9.Other	Fin Bsmt Grade			1.Typical	4.	7.										
2.Ranch	6.Split	10.	HEARTH			2.Inadeq	5.	8.										
3.R Ranch	7.Contemp	11.	Heat Type 100%			3.Horrid	6.	9.										
4.Cape	8.Log	12.	1.HWBB	5.FWA	9.No Heat	Attic												
Dwelling Units			2.HWCI	6.GravWA	10.	1.1/4 Fin	4.Full Fin	7.										
Other Units			3.H Pump	7.Electric	11.	2.1/2 Fin	5.F/Stair	8.										
Stories			4.Steam	8.F/Wall	12.	3.3/4 Fin	6.	9.None										
1.1	4.1.5	7.	Cool Type 0%			Insulation												
2.2	5.1.75	8.	1.Refrig	4.W&C Air	7.	1.Full	4.Minimal	7.										
3.3	6.2.5	9.	2.Evapor	5.	8.	2.Heavy	5.Partial	8.										
Exterior Walls			3.H Pump	6.	9.None	3.Capped	6.	9.None										
1.Clapbd	5.T-111	9.Other	Kitchen Style			Unfinished %												
2.wWd Shng	6.BR/STONE	10.	1.Modern	4.Obsolete	7.	Grade & Factor												
3.Compos.	7.NOVELTY	11.	2.Typical	5.	8.	1.E Grade	4.B Grade	7.										
4.Asbestos	8.AL/VIN	12.	3.Old Type	6.	9.None	2.D Grade	5.A Grade	8.SC Grade										
Roof Surface			Bath(s) Style			3.C Grade	6.AA Grade	9.Same										
1.Asphalt	4.Composit	7.	1.Modern	4.Obsolete	7.	SQFT (Footprint)												
2.Slate	5.Wood	8.	2.Typical	5.	8.	Condition												
3.Metal	6.Other	9.	3.Old Type	6.	9.None	1.Poor	4.Avg	7.V G										
SF Masonry Trim			# Rooms			2.Fair	5.Avg+	8.Exc										
OPEN-3-CUSTOM			# Bedrooms			3.Avg-	6.Good	9.Same										
OPEN-4-CUSTOM			# Full Baths			Phys. % Good												
Year Built			# Half Baths			Funct. % Good												
Year Remodeled			# Addn Fixtures			Functional Code												
Foundation			# Fireplaces			1.Incomp	4.Small	7.Layout										
1.Concrete	4.Wood	7.							2.O-Built	5.CDU	8.Other							
2.C Block	5.Slab	8.							Econ. % Good			3.Delap	6.Style	9.None				
3.Br/Stone	6.Piers	9.							Economic Code			Entrance Code 0						
Basement									0.None			3.Services	9.None	1.Interior		4.Vacant	7.	
1.1/4 Bmt	4.Full Bmt	7.							1.Location			4.Traffic	8.	2.Refusal		5.Estimate	8.	
2.1/2 Bmt	5.None	8.							2.Encroach			8.Other	9.	3.Informed		6.	9.	
3.3/4 Bmt	6.	9.None							Information Code 0			1.Owner			4.Agent	7.		
Bsmt Gar # Cars									2.Relative			5.Estimate	8.	2.Relative			5.Estimate	8.
Wet Basement									3.Tenant			6.Other	9.	3.Tenant			6.Other	9.
1.Dry	4.	7.							Date Inspected									
2.Damp	5.	8.	Additions, Outbuildings & Improvements															
3.Wet	6.	9.	Type	Year	Units	Grade	Cond	Phys.	Funct.	Sound Value	1.One Story Fram							
											2.Two Story Fram							
											3.Three Story Fr							
											4.1 & 1/2 Story							
											5.1 & 3/4 Story							
											6.2 & 1/2 Story							
											21.Open Frame Por							
											22.Encl Frame Por							
											23.Frame Garage							
											24.Frame Shed							
											25.Frame Bay Wind							
											26.1SFr Overhang							
											27.Unfin Basement							
											28.Unfinished Att							
											29.Finished Attic							

Livermore Falls

Map Lot 018-128

Account 550

Location 3 BEAULIEU RD.

Card 1 Of 1 9/30/2022

Building Style 1 Conventional	SF Bsmt Living 0	Layout 1 Typical
1.Conv. 5.Garrison 9.Other	Fin Bsmt Grade 0 0	1.Typical 4. 7.
2.Ranch 6.Split 10.	HEARTHSS 0	2.Inadeq 5. 8.
3.R Ranch 7.Contemp 11.	Heat Type 100% 1 Hot Water BB	3.Horrid 6. 9.
4.Cape 8.Log 12.	1.HWB 5.FWA 9.No Heat	Attic 9 None
Dwelling Units 1	2.HWCI 6.GravWA 10.	1.1/4 Fin 4.Full Fin 7.
Other Units 0	3.H Pump 7.Electric 11.	2.1/2 Fin 5.F/Stair 8.
Stories 4 One & 1/2 Story	4.Steam 8.F/Wall 12.	3.3/4 Fin 6. 9.None
1.1 4.1.5 7.	Cool Type 0% 9 None	Insulation 1 Full
2.2 5.1.75 8.	1.Refrig 4.W&C Air 7.	1.Full 4.Minimal 7.
3.3 6.2.5 9.	2.Evapor 5. 8.	2.Heavy 5.Partial 8.
Exterior Walls 1 Clapboard	3.H Pump 6. 9.None	3.Capped 6. 9.None
1.Clapbd 5.T-111 9.Other	Kitchen Style 2 Typical	Unfinished % 0%
2.wWd Shng 6.BR/STONE 10.	1.Modern 4.Obsolete 7.	Grade & Factor 3 Average 110%
3.Compos. 7.NOVELTY 11.	2.Typical 5. 8.	1.E Grade 4.B Grade 7.
4.Asbestos 8.AL/VIN 12.	3.Old Type 6. 9.None	2.D Grade 5.A Grade 8.SC Grade
Roof Surface 1 Asphalt Shingles	Bath(s) Style 2 Typical Bath(s)	3.C Grade 6.AA Grade 9.Same
1.Asphalt 4.Composit 7.	1.Modern 4.Obsolete 7.	SQFT (Footprint) 468
2.Slate 5.Wood 8.	2.Typical 5. 8.	Condition 6 Good
3.Metal 6.Other 9.	3.Old Type 6. 9.None	1.Poor 4.Avg 7.V G
SF Masonry Trim 0	# Rooms 5	2.Fair 5.Avg+ 8.Exc
OPEN-3-CUSTOM 0	# Bedrooms 3	3.Avg- 6.Good 9.Same
OPEN-4-CUSTOM 0	# Full Baths 1	Phys. % Good 90%
Year Built 1910	# Half Baths 0	Funct. % Good 100%
Year Remodeled 0	# Addn Fixtures 0	Functional Code 5 Cond/Des/Utility
Foundation 3 Brick &/or Stone	# Fireplaces 0	1.Incomp 4.Small 7.Layout
1.Concrete 4.Wood 7.		2.O-Built 5.CDU 8.Other
2.C Block 5.Slab 8.		3.Delap 6.Style 9.None
3.Br/Stone 6.Piers 9.		Econ. % Good 100%
Basement 1 1/4 Basement		Economic Code None
1.1/4 Bmt 4.Full Bmt 7.		0.None 3.Services 9.None
2.1/2 Bmt 5.None 8.		1.Location 4.Traffic 8.
3.3/4 Bmt 6. 9.None		2.Encroach 8.Other 9.
Bsmt Gar # Cars 0		Entrance Code 1 Interior Inspect
Wet Basement 1 Dry Basement		1.Interior 4.Vacant 7.
1.Dry 4. 7.		2.Refusal 5.Estimate 8.
2.Damp 5. 8.	3.Informed 6. 9.	
3.Wet 6. 9.	Information Code 1 Owner	
		1.Owner 4.Agent 7.
		2.Relative 5.Estimate 8.
		3.Tenant 6.Other 9.

Date Inspected

Additions, Outbuildings & Improvements								
Type	Year	Units	Grade	Cond	Phys.	Funct.	Sound Value	
1 One Story Frame	0	138	9 100	9	0 %	0 %		1.One Story Fram
68 Wood Deck	2000	144	3 100	4	0 %	100 %		2.Two Story Fram
					%	%		3.Three Story Fr
					%	%		4.1 & 1/2 Story
					%	%		5.1 & 3/4 Story
					%	%		6.2 & 1/2 Story
					%	%		21.Open Frame Por
					%	%		22.Encl Frame Por
					%	%		23.Frame Garage
					%	%		24.Frame Shed
					%	%		25.Frame Bay Wind
					%	%		26.1SFr Overhang
					%	%		27.Unfin Basement
					%	%		28.Unfinished Att
					%	%		29.Finished Attic

JONES, KENNETH
JONES, LAURIE
30 RED GATE LANE
MEREDITH NH 03253

B3372P201

Inspection Witnessed By:

No./Date	Description	Date Insp.
X		

Notes:

Livermore Falls

Property Data			Assessment Record							
Neighborhood 9 ROYAL DRIVE			Year	Land	Buildings	Exempt	Total			
Tree Growth Year 0			2010	11,400	0	0	11,400			
X Coordinate 0			2011	11,400	0	0	11,400			
Y Coordinate 0			2012	11,400	0	0	11,400			
Zone/Land Use 15 Subdivisions ...			2013	11,400	0	0	11,400			
Secondary Zone			2014	11,400	0	0	11,400			
Topography 2 Rolling			2015	11,400	0	0	11,400			
1.Level 4.Below St 7.Steep			2016	11,400	0	0	11,400			
2.Rolling 5.Low 8.Rough			2017	11,400	0	0	11,400			
3.Above St 6.Swampy 9.			2018	11,400	0	0	11,400			
Utilities 9 No Utilities			2019	11,400	0	0	11,400			
1.Public 4.Dr Well 7.Cesspool			2020	11,400	0	0	11,400			
2.Water 5.Dug Well 8.improve			2021	11,400	0	0	11,400			
3.Sewer 6.Septic 9.No util			2022	11,400	0	0	11,400			
Street 1 Paved										
1.Paved 4.Proposed 7.ROW			Land Data							
2.Semi Imp 5.Private 8.										
3.Gravel 6.NoStreet 9.			Front Foot	Type	Effective		Influence		Influence Codes	
LAND USE CODES 1001			11.Regular Lot		Frontage	Depth	Factor	Code		
BUILDING USE 0			12.Delta Triangle				%		1.Unimproved	
Sale Data			13.Nabla Triangle				%		2.Excess Frtg	
Sale Date			14.Rear Land				%		3.Topography	
Price			15.Miscellaneous				%		4.Size/Shape	
Sale Type							%		5.Access	
1.Land 4.Mobile 7.			Square Foot		Square Feet				6.Restriction	
2.L & B 5.Other 8.			16.Regular Lot				%		7.Corner Infl	
3.Building 6.COMM 9.			17.Secondary Lot				%		8.Environment	
Financing			18.Excess Land				%		9.Fract Share	
1.Convent 4.Seller 7.			19.Condominium				%		Acres	
2.FHA/VA 5.Private 8.			20.Miscellaneous				%		30.Rear Land 21+	
3.Assumed 6.Cash 9.Unknown							%		31.Crop Land	
Validity			Fract. Acre		Acres/Sites				32.Orchard	
1.Valid 4.Split 7.Changes			21.Homesite (Frac	22	1.00	50	%	1	33.Gravel Pit	
2.Related 5.Partial 8.Other			22.Baselot (Fract	28	0.70	100	%	0	34.Pasture	
3.Distress 6.Exempt 9.Estate			23.Misc (Fract)				%		35.Hort -Edible	
Verified			Acres				%		36.Hort -Ornament	
1.Buyer 4.Agent 7.Family			24.Homesite				%		37.Softwood TG	
2.Seller 5.Pub Rec 8.Other			25.Baselot				%		38.Mixedwood TG	
3.Lender 6.MLS 9.			26.Frontage 1				%		39.Hardwood TG	
			27.Frontage 2				%		40.Wasteland	
			28.Rear Land 1-10				%		41.Utility ROW	
			29.Rear Land 11-2				%		42.Mobile Home Si	
			Total Acreage 1.70							43.Condo Site
										44.Camp Lot
										45.Site Improve
										46.Utility

Livermore Falls

Map Lot 017-019

Account 551

Location ROYAL DR.

Card 1 Of 1 9/30/2022

Building Style	SF Bsmt Living	Layout
1.Conv. 5.Garrison 9.Other	Fin Bsmt Grade	1.Typical 4. 7.
2.Ranch 6.Split 10.	HEARTH5	2.Inadeq 5. 8.
3.R Ranch 7.Contemp 11.	Heat Type 100%	3.Horrid 6. 9.
4.Cape 8.Log 12.	1.HWBB 5.FWA 9.No Heat	Attic
Dwelling Units	2.HWCI 6.GravWA 10.	1.1/4 Fin 4.Full Fin 7.
Other Units	3.H Pump 7.Electric 11.	2.1/2 Fin 5.F/Stair 8.
Stories	4.Steam 8.F/Wall 12.	3.3/4 Fin 6. 9.None
1.1 4.1.5 7.	Cool Type 0%	Insulation
2.2 5.1.75 8.	1.Refrig 4.W&C Air 7.	1.Full 4.Minimal 7.
3.3 6.2.5 9.	2.Evapor 5. 8.	2.Heavy 5.Partial 8.
Exterior Walls	3.H Pump 6. 9.None	3.Capped 6. 9.None
1.Clapbd 5.T-111 9.Other	Kitchen Style	Unfinished %
2.wWd Shng 6.BR/STONE 10.	1.Modern 4.Obsolete 7.	Grade & Factor
3.Compos. 7.NOVELTY 11.	2.Typical 5. 8.	1.E Grade 4.B Grade 7.
4.Asbestos 8.AL/VIN 12.	3.Old Type 6. 9.None	2.D Grade 5.A Grade 8.SC Grade
Roof Surface	Bath(s) Style	3.C Grade 6.AA Grade 9.Same
1.Asphalt 4.Composit 7.	1.Modern 4.Obsolete 7.	SQFT (Footprint)
2.Slate 5.Wood 8.	2.Typical 5. 8.	Condition
3.Metal 6.Other 9.	3.Old Type 6. 9.None	1.Poor 4.Avg 7.V G
SF Masonry Trim	# Rooms	2.Fair 5.Avg+ 8.Exc
OPEN-3-CUSTOM	# Bedrooms	3.Avg- 6.Good 9.Same
OPEN-4-CUSTOM	# Full Baths	Phys. % Good
Year Built	# Half Baths	Funct. % Good
Year Remodeled	# Addn Fixtures	Functional Code
Foundation	# Fireplaces	1.Incomp 4.Small 7.Layout
1.Concrete 4.Wood 7.		2.O-Built 5.CDU 8.Other
2.C Block 5.Slab 8.		3.Delap 6.Style 9.None
3.Br/Stone 6.Piers 9.		Econ. % Good
Basement		Economic Code
1.1/4 Bmt 4.Full Bmt 7.		0.None 3.Services 9.None
2.1/2 Bmt 5.None 8.		1.Location 4.Traffic 8.
3.3/4 Bmt 6. 9.None		2.Encroach 8.Other 9.
Bsmt Gar # Cars		Entrance Code 0
Wet Basement		1.Interior 4.Vacant 7.
1.Dry 4. 7.		2.Refusal 5.Estimate 8.
2.Damp 5. 8.	3.Informed 6. 9.	
3.Wet 6. 9.	Information Code 0	
	1.Owner 4.Agent 7.	
	2.Relative 5.Estimate 8.	
	3.Tenant 6.Other 9.	

Date Inspected

Additions, Outbuildings & Improvements								1.One Story Fram
Type	Year	Units	Grade	Cond	Phys.	Funct.	Sound Value	2.Two Story Fram
					%	%		3.Three Story Fr
					%	%		4.1 & 1/2 Story
					%	%		5.1 & 3/4 Story
					%	%		6.2 & 1/2 Story
					%	%		21.Open Frame Por
					%	%		22.Encl Frame Por
					%	%		23.Frame Garage
					%	%		24.Frame Shed
					%	%		25.Frame Bay Wind
					%	%		26.1SFr Overhang
					%	%		27.Unfin Basement
					%	%		28.Unfinished Att
					%	%		29.Finished Attic

Livermore Falls

Map Lot 010-033-00A

Account 552

Location 111 BALDWIN

Card 1 Of 1 9/30/2022

Building Style 7 Contemporary	SF Bsmt Living 1080	Layout 1 Typical
1.Conv. 5.Garrison 9.Other	Fin Bsmt Grade 9 100	1.Typical 4. 7.
2.Ranch 6.Split 10.	HEARTH S 1	2.Inadeq 5. 8.
3.R Ranch 7.Contemp 11.	Heat Type 100% 1 Hot Water BB	3.Horrid 6. 9.
4.Cape 8.Log 12.	1.HWBB 5.FWA 9.No Heat	Attic 9 None
Dwelling Units 1	2.HWCI 6.GravWA 10.	1.1/4 Fin 4.Full Fin 7.
Other Units 0	3.H Pump 7.Electric 11.	2.1/2 Fin 5.F/ Stair 8.
Stories 1 One Story	4.Steam 8.F/ Wall 12.	3.3/4 Fin 6. 9.None
1.1 4.1.5 7.	Cool Type 0% 9 None	Insulation 1 Full
2.2 5.1.75 8.	1.Refrig 4.W&C Air 7.	1.Full 4.Minimal 7.
3.3 6.2.5 9.	2.Evapor 5. 8.	2.Heavy 5.Partial 8.
Exterior Walls 1 Clapboard	3.H Pump 6. 9.None	3.Capped 6. 9.None
1.Clapbd 5.T-111 9.Other	Kitchen Style 1 Modern	Unfinished % 0%
2.wWd Shng 6.BR/STONE 10.	1.Modern 4.Obsolete 7.	Grade & Factor 4 Good 100%
3.Compos. 7.NOVELTY 11.	2.Typical 5. 8.	1.E Grade 4.B Grade 7.
4.Asbestos 8.AL/VIN 12.	3.Old Type 6. 9.None	2.D Grade 5.A Grade 8.SC Grade
Roof Surface 1 Asphalt Shingles	Bath(s) Style 1 Modern Bath(s)	3.C Grade 6.AA Grade 9.Same
1.Asphalt 4.Composit 7.	1.Modern 4.Obsolete 7.	SQFT (Footprint) 1184
2.Slate 5.Wood 8.	2.Typical 5. 8.	Condition 4 Average
3.Metal 6.Other 9.	3.Old Type 6. 9.None	1.Poor 4.Avg 7.V G
SF Masonry Trim 0	# Rooms 7	2.Fair 5.Avg+ 8.Exc
OPEN-3-CUSTOM 0	# Bedrooms 3	3.Avg- 6.Good 9.Same
OPEN-4-CUSTOM 0	# Full Baths 2	Phys. % Good 0%
Year Built 1985	# Half Baths 0	Funct. % Good 100%
Year Remodeled 0	# Addn Fixtures 0	Functional Code 9 None
Foundation 1 Concrete	# Fireplaces 0	1.Incomp 4.Small 7.Layout
1.Concrete 4.Wood 7.		2.O-Built 5.CDU 8.Other
2.C Block 5.Slab 8.		3.Delap 6.Style 9.None
3.Br/Stone 6.Piers 9.		Econ. % Good 100%
Basement 4 Full Basement		Economic Code None
1.1/4 Bmt 4.Full Bmt 7.		0.None 3.Services 9.None
2.1/2 Bmt 5.None 8.		1.Location 4.Traffic 8.
3.3/4 Bmt 6. 9.None		2.Encroach 8.Other 9.
Bsmt Gar # Cars 0		Entrance Code 1 Interior Inspect
Wet Basement 1 Dry Basement		1.Interior 4.Vacant 7.
1.Dry 4. 7.		2.Refusal 5.Estimate 8.
2.Damp 5. 8.	3.Informed 6. 9.	
3.Wet 6. 9.	Information Code 1 Owner	
		1.Owner 4.Agent 7.
		2.Relative 5.Estimate 8.
		3.Tenant 6.Other 9.

Date Inspected 7/11/2001

Additions, Outbuildings & Improvements								
Type	Year	Units	Grade	Cond	Phys.	Funct.	Sound Value	
21 Open Frame	0	28	9 100	9	0 %	0 %		1.One Story Fram
23 Frame Garage	0	576	9 100	9	0 %	0 %		2.Two Story Fram
68 Wood Deck	0	852	9 100	9	0 %	0 %		3.Three Story Fr
77 1.50 S GARAGE...	1988	768	4 100	4	0 %	100 %		4.1 & 1/2 Story
					%	%		5.1 & 3/4 Story
					%	%		6.2 & 1/2 Story
					%	%		21.Open Frame Por
					%	%		22.Encl Frame Por
					%	%		23.Frame Garage
					%	%		24.Frame Shed
					%	%		25.Frame Bay Wind
					%	%		26.1SFr Overhang
					%	%		27.Unfin Basement
					%	%		28.Unfinished Att
					%	%		29.Finished Attic

Livermore Falls

Map Lot 010-035

Account 554

Location 50 MOOSEHILL RD

Card 1 Of 1 9/30/2022

Building Style 2 Ranch	SF Bsmt Living 0	Layout 1 Typical
1.Conv. 5.Garrison 9.Other	Fin Bsmt Grade 0 0	1.Typical 4. 7.
2.Ranch 6.Split 10.	HEARTHS 0	2.Inadeq 5. 8.
3.R Ranch 7.Contemp 11.	Heat Type 100% 1 Hot Water BB	3.Horrid 6. 9.
4.Cape 8.Log 12.	1.HWB 5.FWA 9.No Heat	Attic 9 None
Dwelling Units 1	2.HWCI 6.GravWA 10.	1.1/4 Fin 4.Full Fin 7.
Other Units 0	3.H Pump 7.Electric 11.	2.1/2 Fin 5.F/Stair 8.
Stories 1 One Story	4.Steam 8.F/Wall 12.	3.3/4 Fin 6. 9.None
1.1 4.1.5 7.	Cool Type 0% 9 None	Insulation 1 Full
2.2 5.1.75 8.	1.Refrig 4.W&C Air 7.	1.Full 4.Minimal 7.
3.3 6.2.5 9.	2.Evapor 5. 8.	2.Heavy 5.Partial 8.
Exterior Walls 3 Composition	3.H Pump 6. 9.None	3.Capped 6. 9.None
1.Clapbd 5.T-111 9.Other	Kitchen Style 2 Typical	Unfinished % 0%
2.wWd Shng 6.BR/STONE 10.	1.Modern 4.Obsolete 7.	Grade & Factor 3 Average 100%
3.Compos. 7.NOVELTY 11.	2.Typical 5. 8.	1.E Grade 4.B Grade 7.
4.Asbestos 8.AL/VIN 12.	3.Old Type 6. 9.None	2.D Grade 5.A Grade 8.SC Grade
Roof Surface 1 Asphalt Shingles	Bath(s) Style 2 Typical Bath(s)	3.C Grade 6.AA Grade 9.Same
1.Asphalt 4.Composit 7.	1.Modern 4.Obsolete 7.	SQFT (Footprint) 1144
2.Slate 5.Wood 8.	2.Typical 5. 8.	Condition 5 Above Average
3.Metal 6.Other 9.	3.Old Type 6. 9.None	1.Poor 4.Avg 7.V G
SF Masonry Trim 0	# Rooms 7	2.Fair 5.Avg+ 8.Exc
OPEN-3-CUSTOM 0	# Bedrooms 4	3.Avg- 6.Good 9.Same
OPEN-4-CUSTOM 0	# Full Baths 1	Phys. % Good 0%
Year Built 1967	# Half Baths 2	Funct. % Good 100%
Year Remodeled 0	# Addn Fixtures 0	Functional Code 9 None
Foundation 1 Concrete	# Fireplaces 0	1.Incomp 4.Small 7.Layout
1.Concrete 4.Wood 7.		2.O-Built 5.CDU 8.Other
2.C Block 5.Slab 8.		3.Delap 6.Style 9.None
3.Br/Stone 6.Piers 9.		Econ. % Good 100%
Basement 4 Full Basement		Economic Code None
1.1/4 Bmt 4.Full Bmt 7.		0.None 3.Services 9.None
2.1/2 Bmt 5.None 8.		1.Location 4.Traffic 8.
3.3/4 Bmt 6. 9.None		2.Encroach 8.Other 9.
Bsmt Gar # Cars 0		Entrance Code 1 Interior Inspect
Wet Basement 1 Dry Basement		1.Interior 4.Vacant 7.
1.Dry 4. 7.		2.Refusal 5.Estimate 8.
2.Damp 5. 8.	3.Informed 6. 9.	
3.Wet 6. 9.	Information Code 1 Owner	
	1.Owner 4.Agent 7.	
	2.Relative 5.Estimate 8.	
	3.Tenant 6.Other 9.	

Date Inspected 7/11/2001

Additions, Outbuildings & Improvements								
Type	Year	Units	Grade	Cond	Phys.	Funct.	Sound Value	
23 Frame Garage	0	576	9 100	9	0 %	0 %		1.One Story Fram
24 Frame Shed	1970	128	3 100	4	0 %	100 %		2.Two Story Fram
24 Frame Shed	1970	64	2 100	4	0 %	100 %		3.Three Story Fr
24 Frame Shed	1980	480	3 110	5	0 %	100 %		4.1 & 1/2 Story
134 1 ST ATTCHD	1980	260	1 100	3	0 %	100 %		5.1 & 3/4 Story
					%	%		6.2 & 1/2 Story
					%	%		21.Open Frame Por
					%	%		22.Encl Frame Por
					%	%		23.Frame Garage
					%	%		24.Frame Shed
					%	%		25.Frame Bay Wind
					%	%		26.1SFr Overhang
					%	%		27.Unfin Basement
					%	%		28.Unfinished Att
					%	%		29.Finished Attic

Livermore Falls

Map Lot 017-020

Account 555

Location ROYAL DRIVE

Card 1 Of 1 9/30/2022

Building Style	SF Bsmt Living	Layout
1.Conv. 5.Garrison 9.Other	Fin Bsmt Grade	1.Typical 4. 7.
2.Ranch 6.Split 10.	HEARTH5	2.Inadeq 5. 8.
3.R Ranch 7.Contemp 11.	Heat Type 100%	3.Horrid 6. 9.
4.Cape 8.Log 12.	1.HWBB 5.FWA 9.No Heat	Attic
Dwelling Units	2.HWCI 6.GravWA 10.	1.1/4 Fin 4.Full Fin 7.
Other Units	3.H Pump 7.Electric 11.	2.1/2 Fin 5.F/Stair 8.
Stories	4.Steam 8.F/Wall 12.	3.3/4 Fin 6. 9.None
1.1 4.1.5 7.	Cool Type 0%	Insulation
2.2 5.1.75 8.	1.Refrig 4.W&C Air 7.	1.Full 4.Minimal 7.
3.3 6.2.5 9.	2.Evapor 5. 8.	2.Heavy 5.Partial 8.
Exterior Walls	3.H Pump 6. 9.None	3.Capped 6. 9.None
1.Clapbd 5.T-111 9.Other	Kitchen Style	Unfinished %
2.wWd Shng 6.BR/STONE 10.	1.Modern 4.Obsolete 7.	Grade & Factor
3.Compos. 7.NOVELTY 11.	2.Typical 5. 8.	1.E Grade 4.B Grade 7.
4.Asbestos 8.AL/VIN 12.	3.Old Type 6. 9.None	2.D Grade 5.A Grade 8.SC Grade
Roof Surface	Bath(s) Style	3.C Grade 6.AA Grade 9.Same
1.Asphalt 4.Composit 7.	1.Modern 4.Obsolete 7.	SQFT (Footprint)
2.Slate 5.Wood 8.	2.Typical 5. 8.	Condition
3.Metal 6.Other 9.	3.Old Type 6. 9.None	1.Poor 4.Avg 7.V G
SF Masonry Trim	# Rooms	2.Fair 5.Avg+ 8.Exc
OPEN-3-CUSTOM	# Bedrooms	3.Avg- 6.Good 9.Same
OPEN-4-CUSTOM	# Full Baths	Phys. % Good
Year Built	# Half Baths	Funct. % Good
Year Remodeled	# Addn Fixtures	Functional Code
Foundation	# Fireplaces	1.Incomp 4.Small 7.Layout
1.Concrete 4.Wood 7.		2.O-Built 5.CDU 8.Other
2.C Block 5.Slab 8.		3.Delap 6.Style 9.None
3.Br/Stone 6.Piers 9.		Econ. % Good
Basement		Economic Code
1.1/4 Bmt 4.Full Bmt 7.		0.None 3.Services 9.None
2.1/2 Bmt 5.None 8.		1.Location 4.Traffic 8.
3.3/4 Bmt 6. 9.None		2.Encroach 8.Other 9.
Bsmt Gar # Cars		Entrance Code 0
Wet Basement		1.Interior 4.Vacant 7.
1.Dry 4. 7.		2.Refusal 5.Estimate 8.
2.Damp 5. 8.	3.Informed 6. 9.	
3.Wet 6. 9.	Information Code 0	
	1.Owner 4.Agent 7.	
	2.Relative 5.Estimate 8.	
	3.Tenant 6.Other 9.	

Date Inspected

Additions, Outbuildings & Improvements								
Type	Year	Units	Grade	Cond	Phys.	Funct.	Sound Value	
					%	%		1.One Story Fram
					%	%		2.Two Story Fram
					%	%		3.Three Story Fr
					%	%		4.1 & 1/2 Story
					%	%		5.1 & 3/4 Story
					%	%		6.2 & 1/2 Story
					%	%		21.Open Frame Por
					%	%		22.Encl Frame Por
					%	%		23.Frame Garage
					%	%		24.Frame Shed
					%	%		25.Frame Bay Wind
					%	%		26.1SFr Overhang
					%	%		27.Unfin Basement
					%	%		28.Unfinished Att
					%	%		29.Finished Attic

WEBSTER, WILLIAM S
WEBSTER, YVONNE D
192 FAYETTE RD
LIVERMORE FALLS ME 04254

B3360P169 B10276P239

Inspection Witnessed By:

X		Date
No./Date	Description	Date Insp.

Notes:

Livermore Falls

Property Data			Assessment Record																																																																																																																																																																																																																		
Neighborhood 9 ROYAL DRIVE			Year	Land	Buildings	Exempt	Total																																																																																																																																																																																																														
Tree Growth Year 0			2010	20,600	64,300	10,000	74,900																																																																																																																																																																																																														
X Coordinate 0			2011	20,600	64,300	10,000	74,900																																																																																																																																																																																																														
Y Coordinate 0			2012	20,600	64,300	10,000	74,900																																																																																																																																																																																																														
Zone/Land Use 15 Subdivisions ...			2013	20,600	64,300	10,000	74,900																																																																																																																																																																																																														
Secondary Zone			2014	20,600	64,300	10,000	74,900																																																																																																																																																																																																														
Topography 2 Rolling			2015	20,600	64,300	15,000	69,900																																																																																																																																																																																																														
1.Level 4.Below St 7.Steep			2016	20,600	64,300	15,000	69,900																																																																																																																																																																																																														
2.Rolling 5.Low 8.Rough			2017	20,600	64,300	20,000	64,900																																																																																																																																																																																																														
3.Above St 6.Swampy 9.			2018	20,600	64,300	20,000	64,900																																																																																																																																																																																																														
Utilities 1 All Public			2019	20,600	64,300	20,000	64,900																																																																																																																																																																																																														
1.Public 4.Dr Well 7.Cesspool			2020	20,600	64,300	25,000	59,900																																																																																																																																																																																																														
2.Water 5.Dug Well 8.improve			2021	20,600	64,300	25,000	59,900																																																																																																																																																																																																														
3.Sewer 6.Septic 9.No util			2022	20,600	64,300	23,500	61,400																																																																																																																																																																																																														
Street 1 Paved			<table border="1"> <thead> <tr> <th colspan="6">Land Data</th> </tr> <tr> <th rowspan="2">Front Foot</th> <th rowspan="2">Type</th> <th colspan="2">Effective</th> <th colspan="2">Influence</th> <th rowspan="2">Influence Codes</th> </tr> <tr> <th>Frontage</th> <th>Depth</th> <th>Factor</th> <th>Code</th> </tr> </thead> <tbody> <tr> <td>11.Regular Lot</td> <td></td> <td></td> <td></td> <td>%</td> <td></td> <td>1.Unimproved</td> </tr> <tr> <td>12.Delta Triangle</td> <td></td> <td></td> <td></td> <td>%</td> <td></td> <td>2.Excess Frtg</td> </tr> <tr> <td>13.Nabla Triangle</td> <td></td> <td></td> <td></td> <td>%</td> <td></td> <td>3.Topography</td> </tr> <tr> <td>14.Rear Land</td> <td></td> <td></td> <td></td> <td>%</td> <td></td> <td>4.Size/Shape</td> </tr> <tr> <td>15.Miscellaneous</td> <td></td> <td></td> <td></td> <td>%</td> <td></td> <td>5.Access</td> </tr> <tr> <td></td> <td></td> <td></td> <td></td> <td>%</td> <td></td> <td>6.Restriction</td> </tr> <tr> <td></td> <td></td> <td></td> <td></td> <td>%</td> <td></td> <td>7.Corner Infl</td> </tr> <tr> <td></td> <td></td> <td></td> <td></td> <td>%</td> <td></td> <td>8.Environment</td> </tr> <tr> <td></td> <td></td> <td></td> <td></td> <td>%</td> <td></td> <td>9.Fract Share</td> </tr> <tr> <td></td> <td></td> <td></td> <td></td> <td>%</td> <td></td> <td>Acres</td> </tr> <tr> <td></td> <td></td> <td></td> <td></td> <td>%</td> <td></td> <td>30.Rear Land 21+</td> </tr> <tr> <td></td> <td></td> <td></td> <td></td> <td>%</td> <td></td> <td>31.Crop Land</td> </tr> <tr> <td></td> <td></td> <td></td> <td></td> <td>%</td> <td></td> <td>32.Orchard</td> </tr> <tr> <td></td> <td></td> <td></td> <td></td> <td>%</td> <td></td> <td>33.Gravel Pit</td> </tr> <tr> <td></td> <td></td> <td></td> <td></td> <td>%</td> <td></td> <td>34.Pasture</td> </tr> <tr> <td></td> <td></td> <td></td> <td></td> <td>%</td> <td></td> <td>35.Hort -Edible</td> </tr> <tr> <td></td> <td></td> <td></td> <td></td> <td>%</td> <td></td> <td>36.Hort -Ornament</td> </tr> <tr> <td></td> <td></td> <td></td> <td></td> <td>%</td> <td></td> <td>37.Softwood TG</td> </tr> <tr> <td></td> <td></td> <td></td> <td></td> <td>%</td> <td></td> <td>38.Mixedwood TG</td> </tr> <tr> <td></td> <td></td> <td></td> <td></td> <td>%</td> <td></td> <td>39.Hardwood TG</td> </tr> <tr> <td></td> <td></td> <td></td> <td></td> <td>%</td> <td></td> <td>40.Wasteland</td> </tr> <tr> <td></td> <td></td> <td></td> <td></td> <td>%</td> <td></td> <td>41.Utility ROW</td> </tr> <tr> <td></td> <td></td> <td></td> <td></td> <td>%</td> <td></td> <td>42.Mobile Home Si</td> </tr> <tr> <td></td> <td></td> <td></td> <td></td> <td>%</td> <td></td> <td>43.Condo Site</td> </tr> <tr> <td></td> <td></td> <td></td> <td></td> <td>%</td> <td></td> <td>44.Camp Lot</td> </tr> <tr> <td></td> <td></td> <td></td> <td></td> <td>%</td> <td></td> <td>45.Site Improve</td> </tr> <tr> <td></td> <td></td> <td></td> <td></td> <td>%</td> <td></td> <td>46.Utility</td> </tr> </tbody> </table>					Land Data						Front Foot	Type	Effective		Influence		Influence Codes	Frontage	Depth	Factor	Code	11.Regular Lot				%		1.Unimproved	12.Delta Triangle				%		2.Excess Frtg	13.Nabla Triangle				%		3.Topography	14.Rear Land				%		4.Size/Shape	15.Miscellaneous				%		5.Access					%		6.Restriction					%		7.Corner Infl					%		8.Environment					%		9.Fract Share					%		Acres					%		30.Rear Land 21+					%		31.Crop Land					%		32.Orchard					%		33.Gravel Pit					%		34.Pasture					%		35.Hort -Edible					%		36.Hort -Ornament					%		37.Softwood TG					%		38.Mixedwood TG					%		39.Hardwood TG					%		40.Wasteland					%		41.Utility ROW					%		42.Mobile Home Si					%		43.Condo Site					%		44.Camp Lot					%		45.Site Improve					%		46.Utility
Land Data																																																																																																																																																																																																																					
Front Foot	Type	Effective		Influence		Influence Codes																																																																																																																																																																																																															
		Frontage	Depth	Factor	Code																																																																																																																																																																																																																
11.Regular Lot				%		1.Unimproved																																																																																																																																																																																																															
12.Delta Triangle				%		2.Excess Frtg																																																																																																																																																																																																															
13.Nabla Triangle				%		3.Topography																																																																																																																																																																																																															
14.Rear Land				%		4.Size/Shape																																																																																																																																																																																																															
15.Miscellaneous				%		5.Access																																																																																																																																																																																																															
				%		6.Restriction																																																																																																																																																																																																															
				%		7.Corner Infl																																																																																																																																																																																																															
				%		8.Environment																																																																																																																																																																																																															
				%		9.Fract Share																																																																																																																																																																																																															
				%		Acres																																																																																																																																																																																																															
				%		30.Rear Land 21+																																																																																																																																																																																																															
				%		31.Crop Land																																																																																																																																																																																																															
				%		32.Orchard																																																																																																																																																																																																															
				%		33.Gravel Pit																																																																																																																																																																																																															
				%		34.Pasture																																																																																																																																																																																																															
				%		35.Hort -Edible																																																																																																																																																																																																															
				%		36.Hort -Ornament																																																																																																																																																																																																															
				%		37.Softwood TG																																																																																																																																																																																																															
				%		38.Mixedwood TG																																																																																																																																																																																																															
				%		39.Hardwood TG																																																																																																																																																																																																															
				%		40.Wasteland																																																																																																																																																																																																															
				%		41.Utility ROW																																																																																																																																																																																																															
				%		42.Mobile Home Si																																																																																																																																																																																																															
				%		43.Condo Site																																																																																																																																																																																																															
				%		44.Camp Lot																																																																																																																																																																																																															
				%		45.Site Improve																																																																																																																																																																																																															
				%		46.Utility																																																																																																																																																																																																															
LAND USE CODES 1001			Square Foot																																																																																																																																																																																																																		
BUILDING USE 0			16.Regular Lot																																																																																																																																																																																																																		
Sale Data			17.Secondary Lot																																																																																																																																																																																																																		
			18.Excess Land																																																																																																																																																																																																																		
Sale Date			19.Condominium																																																																																																																																																																																																																		
Price			20.Miscellaneous																																																																																																																																																																																																																		
Sale Type			21.Homesite (Frac																																																																																																																																																																																																																		
1.Land 4.Mobile 7.			22.Baselot (Frac																																																																																																																																																																																																																		
2.L & B 5.Other 8.			23.Misc (Fract)																																																																																																																																																																																																																		
3.Building 6.COMM 9.			Acres																																																																																																																																																																																																																		
Financing			24.Homesite																																																																																																																																																																																																																		
1.Convent 4.Seller 7.			25.Baselot																																																																																																																																																																																																																		
2.FHA/VA 5.Private 8.			26.Frontage 1																																																																																																																																																																																																																		
3.Assumed 6.Cash 9.Unknown			27.Frontage 2																																																																																																																																																																																																																		
Validity			28.Rear Land 1-10																																																																																																																																																																																																																		
1.Valid 4.Split 7.Changes			29.Rear Land 11-2																																																																																																																																																																																																																		
2.Related 5.Partial 8.Other			Total Acreage 1.10																																																																																																																																																																																																																		
3.Distress 6.Exempt 9.Estate																																																																																																																																																																																																																					
Verified																																																																																																																																																																																																																					
1.Buyer 4.Agent 7.Family																																																																																																																																																																																																																					
2.Seller 5.Pub Rec 8.Other																																																																																																																																																																																																																					
3.Lender 6.MLS 9.																																																																																																																																																																																																																					


Livermore Falls

Map Lot 017-026

Account 556

Location 192 FAYETTE RD

Card 1 Of 1 9/30/2022

Building Style 2 Ranch	SF Bsmt Living 0	Layout 1 Typical						
1.Conv. 5.Garrison 9.Other	Fin Bsmt Grade 0 0	1.Typical 4. 7.						
2.Ranch 6.Split 10.	HEARTH S 0	2.Inadeq 5. 8.						
3.R Ranch 7.Contemp 11.	Heat Type 100% 1 Hot Water BB	3.Horrid 6. 9.						
4.Cape 8.Log 12.	1.HWB 5.FWA 9.No Heat	Attic 9 None						
Dwelling Units 1	2.HWCI 6.GravWA 10.	1.1/4 Fin 4.Full Fin 7.						
Other Units 0	3.H Pump 7.Electric 11.	2.1/2 Fin 5.F/Stair 8.						
Stories 5 One & 3/4 Story	4.Steam 8.F/Wall 12.	3.3/4 Fin 6. 9.None						
1.1 4.1.5 7.	Cool Type 0% 9 None	Insulation 1 Full						
2.2 5.1.75 8.	1.Refrig 4.W&C Air 7.	1.Full 4.Minimal 7.						
3.3 6.2.5 9.	2.Evapor 5. 8.	2.Heavy 5.Partial 8.						
Exterior Walls 8 ALUM/VINYL	3.H Pump 6. 9.None	3.Capped 6. 9.None						
1.Clapbd 5.T-111 9.Other	Kitchen Style 2 Typical	Unfinished % 0%						
2.wWd Shng 6.BR/STONE 10.	1.Modern 4.Obsolete 7.	Grade & Factor 3 Average 90%						
3.Compos. 7.NOVELTY 11.	2.Typical 5. 8.	1.E Grade 4.B Grade 7.						
4.Asbestos 8.AL/VIN 12.	3.Old Type 6. 9.None	2.D Grade 5.A Grade 8.SC Grade						
Roof Surface 1 Asphalt Shingles	Bath(s) Style 2 Typical Bath(s)	3.C Grade 6.AA Grade 9.Same						
1.Asphalt 4.Composit 7.	1.Modern 4.Obsolete 7.	SQFT (Footprint) 525						
2.Slate 5.Wood 8.	2.Typical 5. 8.	Condition 4 Average						
3.Metal 6.Other 9.	3.Old Type 6. 9.None	1.Poor 4.Avg 7.V G						
SF Masonry Trim 0	# Rooms 6	2.Fair 5.Avg+ 8.Exc						
OPEN-3-CUSTOM 0	# Bedrooms 3	3.Avg- 6.Good 9.Same						
OPEN-4-CUSTOM 0	# Full Baths 2	Phys. % Good 0%						
Year Built 1932	# Half Baths 0	Funct. % Good 100%						
Year Remodeled 0	# Addn Fixtures 0	Functional Code 9 None						
Foundation 2 Concrete Block	# Fireplaces 0	1.Incomp 4.Small 7.Layout						
1.Concrete 4.Wood 7.	 <p>TRIO Software A Division of Harris Computer Systems</p>	2.O-Built 5.CDU 8.Other						
2.C Block 5.Slab 8.		3.Delap 6.Style 9.None						
3.Br/Stone 6.Piers 9.		Econ. % Good 100%						
Basement 4 Full Basement		Economic Code None						
1.1/4 Bmt 4.Full Bmt 7.		0.None 3.Services 9.None						
2.1/2 Bmt 5.None 8.		1.Location 4.Traffic 8.						
3.3/4 Bmt 6. 9.None		2.Encroach 8.Other 9.						
Bsmt Gar # Cars 0		Entrance Code 1 Interior Inspect						
Wet Basement 1 Dry Basement		1.Interior 4.Vacant 7.						
1.Dry 4. 7.		2.Refusal 5.Estimate 8.						
2.Damp 5. 8.	3.Informed 6. 9.							
3.Wet 6. 9.	Information Code 1 Owner							
		1.Owner 4.Agent 7.						
		2.Relative 5.Estimate 8.						
		3.Tenant 6.Other 9.						
Date Inspected								
Additions, Outbuildings & Improvements								
Type	Year	Units	Grade	Cond	Phys.	Funct.	Sound Value	1.One Story Fram
11 1	0	322	9 100	9	0 %	0 %		2.Two Story Fram
1 One Story Frame	0	105	9 100	9	0 %	0 %		3.Three Story Fr
21 Open Frame	0	100	9 100	9	0 %	0 %		4.1 & 1/2 Story
80 1S GAR/BSMT.....	1950	676	3 100	4	0 %	100 %		5.1 & 3/4 Story
					%	%		6.2 & 1/2 Story
					%	%		21.Open Frame Por
					%	%		22.Encl Frame Por
					%	%		23.Frame Garage
					%	%		24.Frame Shed
					%	%		25.Frame Bay Wind
					%	%		26.1SFr Overhang
					%	%		27.Unfin Basement
					%	%		28.Unfinished Att
					%	%		29.Finished Attic

SCLG LAND DEVELOPMENT, LLC
190 WALTON RD
WAYNE ME 04284

B3365P171 B7339P27 B9761P137

Previous Owner
STEVENSON AGGREGATE, LLC
190 WALTON RD

WAYNE ME 04284
Sale Date: 12/27/2017

Property Data			Assessment Record				
Neighborhood 16 RURAL			Year	Land	Buildings	Exempt	Total
Tree Growth Year 0			2010	79,700	88,300	0	168,000
X Coordinate 0			2011	79,700	88,300	0	168,000
Y Coordinate 0			2012	79,700	88,300	0	168,000
Zone/Land Use 16 Rural Residntl			2013	79,700	88,300	0	168,000
Secondary Zone			2014	79,700	88,300	0	168,000
Topography 2 Rolling			2015	79,700	88,300	0	168,000
1.Level 4.Below St 7.Steep			2016	79,700	88,300	0	168,000
2.Rolling 5.Low 8.Rough			2017	79,700	88,300	0	168,000
3.Above St 6.Swampy 9.			2018	79,700	88,300	0	168,000
Utilities 4 Drilled Well 6 Septic System			2019	79,700	88,300	0	168,000
1.Public 4.Dr Well 7.Cesspool			2020	79,700	88,300	0	168,000
2.Water 5.Dug Well 8.improve			2021	79,700	88,300	0	168,000
3.Sewer 6.Septic 9.No util			2022	79,700	88,300	0	168,000
Street 1 Paved							
1.Paved 4.Proposed 7.ROW							
2.Semi Imp 5.Private 8.							
3.Gravel 6.NoStreet 9.							

Inspection Witnessed By:

X	Date
No./Date	Description
	Date Insp.

Notes:
PART OF TRANSFER OF MAP 2 LOT 7, MAP 2 LOT 11 AND
MAP 5 LOT 15 ALL TO STEVENSON AGGREGATE, LLC

Sale Data		
LAND USE CODES 1001		
BUILDING USE 0		
Sale Date 12/27/2017		
Price		
Sale Type 1 Land Only		
1.Land 4.Mobile 7.		
2.L & B 5.Other 8.		
3.Building 6.COMM 9.		
Financing 1 Conventional		
1.Convent 4.Seller 7.		
2.FHA/VA 5.Private 8.		
3.Assumed 6.Cash 9.Unknown		
Validity 2 Related Parties		
1.Valid 4.Split 7.Changes		
2.Related 5.Partial 8.Other		
3.Distress 6.Exempt 9.Estate		
Verified 1 Buyer		
1.Buyer 4.Agent 7.Family		
2.Seller 5.Pub Rec 8.Other		
3.Lender 6.MLS 9.		

Land Data						
Front Foot	Type	Effective		Influence		Influence Codes
		Frontage	Depth	Factor	Code	
11.Regular Lot				%		1.Unimproved
12.Delta Triangle				%		2.Excess Frtg
13.Nabla Triangle				%		3.Topography
14.Rear Land				%		4.Size/Shape
15.Miscellaneous				%		5.Access
				%		6.Restriction
				%		7.Corner Infl
				%		8.Environment
				%		9.Fract Share
Square Foot		Square Feet				Acres
16.Regular Lot				%		30.Rear Land 21+
17.Secondary Lot				%		31.Crop Land
18.Excess Land				%		32.Orchard
19.Condominium				%		33.Gravel Pit
20.Miscellaneous				%		34.Pasture
				%		35.Hort -Edible
				%		36.Hort -Ornament
				%		37.Softwood TG
				%		38.Mixedwood TG
				%		39.Hardwood TG
				%		40.Wasteland
				%		41.Utility ROW
				%		42.Mobile Home Si
				%		43.Condo Site
				%		44.Camp Lot
				%		45.Site Improve
				%		46.Utility
Total Acreage				71.00		

Livermore Falls

Map Lot 005-015

Account 557

Location 1076 PARK ST

Card 1 Of 1 9/30/2022

Building Style 1 Conventional	SF Bsmt Living 0	Layout 1 Typical
1.Conv. 5.Garrison 9.Other	Fin Bsmt Grade 0 0	1.Typical 4. 7.
2.Ranch 6.Split 10.	HEARTHES 0	2.Inadeq 5. 8.
3.R Ranch 7.Contemp 11.	Heat Type 100% 1 Hot Water BB	3.Horrid 6. 9.
4.Cape 8.Log 12.	1.HWBB 5.FWA 9.No Heat	Attic 9 None
Dwelling Units 1	2.HWCI 6.GravWA 10.	1.1/4 Fin 4.Full Fin 7.
Other Units 0	3.H Pump 7.Electric 11.	2.1/2 Fin 5.F/Stair 8.
Stories 5 One & 3/4 Story	4.Steam 8.F/Wall 12.	3.3/4 Fin 6. 9.None
1.1 4.1.5 7.	Cool Type 0% 9 None	Insulation 4 Minimal
2.2 5.1.75 8.	1.Refrig 4.W&C Air 7.	1.Full 4.Minimal 7.
3.3 6.2.5 9.	2.Evapor 5. 8.	2.Heavy 5.Partial 8.
Exterior Walls 8 ALUM/VINYL	3.H Pump 6. 9.None	3.Capped 6. 9.None
1.Clapbd 5.T-111 9.Other	Kitchen Style 2 Typical	Unfinished % 0%
2.wWd Shng 6.BR/STONE 10.	1.Modern 4.Obsolete 7.	Grade & Factor 3 Average 100%
3.Compos. 7.NOVELTY 11.	2.Typical 5. 8.	1.E Grade 4.B Grade 7.
4.Asbestos 8.AL/VIN 12.	3.Old Type 6. 9.None	2.D Grade 5.A Grade 8.SC Grade
Roof Surface 3 Sheet Metal	Bath(s) Style 2 Typical Bath(s)	3.C Grade 6.AA Grade 9.Same
1.Asphalt 4.Composit 7.	1.Modern 4.Obsolete 7.	SQFT (Footprint) 594
2.Slate 5.Wood 8.	2.Typical 5. 8.	Condition 5 Above Average
3.Metal 6.Other 9.	3.Old Type 6. 9.None	1.Poor 4.Avg 7.V G
SF Masonry Trim 0	# Rooms 6	2.Fair 5.Avg+ 8.Exc
OPEN-3-CUSTOM 0	# Bedrooms 3	3.Avg- 6.Good 9.Same
OPEN-4-CUSTOM 0	# Full Baths 1	Phys. % Good 0%
Year Built 1900	# Half Baths 0	Funct. % Good 100%
Year Remodeled 0	# Addn Fixtures 0	Functional Code 9 None
Foundation 1 Concrete	# Fireplaces 0	1.Incomp 4.Small 7.Layout
1.Concrete 4.Wood 7.	 <p>TRIO Software A Division of Harris Computer Systems</p>	2.O-Built 5.CDU 8.Other
2.C Block 5.Slab 8.		3.Delap 6.Style 9.None
3.Br/Stone 6.Piers 9.		Econ. % Good 100%
Basement 4 Full Basement		Economic Code None
1.1/4 Bmt 4.Full Bmt 7.		0.None 3.Services 9.None
2.1/2 Bmt 5.None 8.		1.Location 4.Traffic 8.
3.3/4 Bmt 6. 9.None		2.Encroach 8.Other 9.
Bsmt Gar # Cars 1		Entrance Code 1 Interior Inspect
Wet Basement 1 Dry Basement		1.Interior 4.Vacant 7.
1.Dry 4. 7.		2.Refusal 5.Estimate 8.
2.Damp 5. 8.	3.Informed 6. 9.	
3.Wet 6. 9.	Information Code 3 Tenant	
	1.Owner 4.Agent 7.	
	2.Relative 5.Estimate 8.	
	3.Tenant 6.Other 9.	

Date Inspected 5/30/2001

Additions, Outbuildings & Improvements								
Type	Year	Units	Grade	Cond	Phys.	Funct.	Sound Value	
14 1.5 STORY/BSMT	0	272	9 100	9	0 %	0 %		1.One Story Fram
11 1	0	100	9 100	9	0 %	0 %		2.Two Story Fram
68 Wood Deck	0	290	9 100	9	0 %	0 %		3.Three Story Fr
80 1S GAR/BSMT.....	0	784	9 100	9	0 %	0 %		4.1 & 1/2 Story
					%	%		5.1 & 3/4 Story
					%	%		6.2 & 1/2 Story
					%	%		21.Open Frame Por
					%	%		22.Encl Frame Por
					%	%		23.Frame Garage
					%	%		24.Frame Shed
					%	%		25.Frame Bay Wind
					%	%		26.1SFr Overhang
					%	%		27.Unfin Basement
					%	%		28.Unfinished Att
					%	%		29.Finished Attic

Livermore Falls

Map Lot 005-014

Account 558

Location PARK ST

Card 1 Of 1 9/30/2022

Building Style	SF Bsmt Living	Layout
1.Conv. 5.Garrison 9.Other	Fin Bsmt Grade	1.Typical 4. 7.
2.Ranch 6.Split 10.	HEARTH	2.Inadeq 5. 8.
3.R Ranch 7.Contemp 11.	HEAT Type 100%	3.Horrid 6. 9.
4.Cape 8.Log 12.	1.HWBB 5.FWA 9.No Heat	Attic
Dwelling Units	2.HWCI 6.GravWA 10.	1.1/4 Fin 4.Full Fin 7.
Other Units	3.H Pump 7.Electric 11.	2.1/2 Fin 5.F/Stair 8.
Stories	4.Steam 8.F/Wall 12.	3.3/4 Fin 6. 9.None
1.1 4.1.5 7.	Cool Type 0%	Insulation
2.2 5.1.75 8.	1.Refrig 4.W&C Air 7.	1.Full 4.Minimal 7.
3.3 6.2.5 9.	2.Evapor 5. 8.	2.Heavy 5.Partial 8.
Exterior Walls	3.H Pump 6. 9.None	3.Capped 6. 9.None
1.Clapbd 5.T-111 9.Other	Kitchen Style	Unfinished %
2.wWd Shng 6.BR/STONE 10.	1.Modern 4.Obsolete 7.	Grade & Factor
3.Compos. 7.NOVELTY 11.	2.Typical 5. 8.	1.E Grade 4.B Grade 7.
4.Asbestos 8.AL/VIN 12.	3.Old Type 6. 9.None	2.D Grade 5.A Grade 8.SC Grade
Roof Surface	Bath(s) Style	3.C Grade 6.AA Grade 9.Same
1.Asphalt 4.Composit 7.	1.Modern 4.Obsolete 7.	SQFT (Footprint)
2.Slate 5.Wood 8.	2.Typical 5. 8.	Condition
3.Metal 6.Other 9.	3.Old Type 6. 9.None	1.Poor 4.Avg 7.V G
SF Masonry Trim	# Rooms	2.Fair 5.Avg+ 8.Exc
OPEN-3-CUSTOM	# Bedrooms	3.Avg- 6.Good 9.Same
OPEN-4-CUSTOM	# Full Baths	Phys. % Good
Year Built	# Half Baths	Funct. % Good
Year Remodeled	# Addn Fixtures	Functional Code
Foundation	# Fireplaces	1.Incomp 4.Small 7.Layout
1.Concrete 4.Wood 7.		2.O-Built 5.CDU 8.Other
2.C Block 5.Slab 8.		3.Delap 6.Style 9.None
3.Br/Stone 6.Piers 9.		Econ. % Good
Basement		Economic Code
1.1/4 Bmt 4.Full Bmt 7.		0.None 3.Services 9.None
2.1/2 Bmt 5.None 8.		1.Location 4.Traffic 8.
3.3/4 Bmt 6. 9.None		2.Encroach 8.Other 9.
Bsmt Gar # Cars		Entrance Code 0
Wet Basement		1.Interior 4.Vacant 7.
1.Dry 4. 7.		2.Refusal 5.Estimate 8.
2.Damp 5. 8.	3.Informed 6. 9.	
3.Wet 6. 9.	Information Code 0	
	1.Owner 4.Agent 7.	
	2.Relative 5.Estimate 8.	
	3.Tenant 6.Other 9.	

Date Inspected

Additions, Outbuildings & Improvements							
Type	Year	Units	Grade	Cond	Phys.	Funct.	Sound Value
					%	%	1.One Story Fram
					%	%	2.Two Story Fram
					%	%	3.Three Story Fr
					%	%	4.1 & 1/2 Story
					%	%	5.1 & 3/4 Story
					%	%	6.2 & 1/2 Story
					%	%	21.Open Frame Por
					%	%	22.Encl Frame Por
					%	%	23.Frame Garage
					%	%	24.Frame Shed
					%	%	25.Frame Bay Wind
					%	%	26.1SFr Overhang
					%	%	27.Unfin Basement
					%	%	28.Unfinished Att
					%	%	29.Finished Attic

GAGNON, BEVERLY B
 PO BOX G
 LIVERMORE FALLS ME 04254

			Property Data			Assessment Record							
			Neighborhood	3 LOWER MN.COMERC		Year	Land	Buildings	Exempt	Total			
			Tree Growth Year	0		2010	50,100	213,400	10,000	253,500			
			X Coordinate	0		2011	50,100	213,400	10,000	253,500			
			Y Coordinate	0		2012	50,100	213,400	10,000	253,500			
			Zone/Land Use	13 Lower-Main Comrc		2013	50,100	213,400	10,000	253,500			
			Secondary Zone			2014	50,100	213,400	10,000	253,500			
			2015	50,100	213,400	15,000	248,500						
			Topography	1 Level		2016	50,100	213,400	15,000	248,500			
			1.Level 4.Below St 7.Steep 2.Rolling 5.Low 8.Rough 3.Above St 6.Swampy 9.	2017	50,100	213,400	20,000	243,500					
			Utilities	1 All Public		2018	50,100	213,400	20,000	243,500			
			1.Public 4.Dr Well 7.Cesspool 2.Water 5.Dug Well 8.improve 3.Sewer 6.Septic 9.No util	2019	50,100	213,400	20,000	243,500					
			Street	1 Paved		2020	50,100	213,400	25,000	238,500			
			1.Paved 4.Proposed 7.ROW 2.Semi Imp 5.Private 8. 3.Gravel 6.NoStreet 9.	2021	50,100	213,400	25,000	238,500					
			LAND USE CODES	1002		2022	50,100	213,400	23,500	240,000			
			BUILDING USE	0									
Inspection Witnessed By:			Sale Data			Land Data							
						Front Foot					Influence Codes		
X			Date			Type		Effective		Influence		Influence Codes	
								Frontage Depth		Factor Code			
No./Date			Description			Date Insp.			Price		1.Unimproved		
									Sale Type		2.Excess Frtg		
									3.Topography		3.Topography		
									1.Land 4.Mobile 7.		4.Size/Shape		
									5.Access		4.Size/Shape		
									2.L & B 5.Other 8.		6.Restriction		
									7.Corner Infl		5.Access		
									3.Building 6.COMM 9.		8.Environment		
									9.Fract Share		6.Restriction		
									Financing		9.Fract Share		
Notes:									Acres		7.Corner Infl		
									1.Convent 4.Seller 7.		8.Environment		
									Acres		8.Environment		
									2.FHA/VA 5.Private 8.		9.Fract Share		
									Acres		9.Fract Share		
									3.Assumed 6.Cash 9.Unknown		Acres		
									Acres		30.Rear Land 21+		
									Validity		Acres		
									Acres		31.Crop Land		
									1.Valid 4.Split 7.Changes		Acres		
									Acres		32.Orchard		
									2.Related 5.Partial 8.Other		Acres		
									Acres		33.Gravel Pit		
									3.Distress 6.Exempt 9.Estate		Acres		
									Acres		34.Pasture		
									Verified		Acres		
									Acres		35.Hort -Edible		
									1.Buyer 4.Agent 7.Family		Acres		
									Acres		36.Hort -Ornament		
									2.Seller 5.Pub Rec 8.Other		Acres		
									Acres		37.Softwood TG		
									3.Lender 6.MLS 9.		Acres		
									Acres		38.Mixedwood TG		
									24.Homesite		Acres		
									Acres		39.Hardwood TG		
									25.Baselot		Acres		
									Acres		40.Wasteland		
									26.Frontage 1		Acres		
									Acres		41.Utility ROW		
									27.Frontage 2		Acres		
									Acres		42.Mobile Home Si		
									28.Rear Land 1-10		Acres		
									Acres		43.Condo Site		
									29.Rear Land 11-2		Acres		
						Total Acreage			2.20		44.Camp Lot		
											45.Site Improve		
											46.Utility		

Livermore Falls

Map Lot 013-008

Account 559

Location 189 PARK ST

Card 2 Of 3 9/30/2022

Building Style 4 Cape Cod	SF Bsmt Living 0	Layout 1 Typical
1.Conv. 5.Garrison 9.Other	Fin Bsmt Grade 0 0	1.Typical 4. 7.
2.Ranch 6.Split 10.	HEARTH S 0	2.Inadeq 5. 8.
3.R Ranch 7.Contemp 11.	Heat Type 100% 5 Forced Warm Air	3.Horrid 6. 9.
4.Cape 8.Log 12.	1.HWBB 5.FWA 9.No Heat	Attic 1 1/4 Finished
Dwelling Units 1	2.HWCI 6.GravWA 10.	1.1/4 Fin 4.Full Fin 7.
Other Units 0	3.H Pump 7.Electric 11.	2.1/2 Fin 5.F/ Stair 8.
Stories 1 One Story	4.Steam 8.F/ Wall 12.	3.3/4 Fin 6. 9.None
1.1 4.1.5 7.	Cool Type 0% 9 None	Insulation 1 Full
2.2 5.1.75 8.	1.Refrig 4.W&C Air 7.	1.Full 4.Minimal 7.
3.3 6.2.5 9.	2.Evapor 5. 8.	2.Heavy 5.Partial 8.
Exterior Walls 4 Asbestos Siding	3.H Pump 6. 9.None	3.Capped 6. 9.None
1.Clapbd 5.T-111 9.Other	Kitchen Style 2 Typical	Unfinished % 0%
2.wWd Shng 6.BR/STONE 10.	1.Modern 4.Obsolete 7.	Grade & Factor 2 Fair 110%
3.Compos. 7.NOVELTY 11.	2.Typical 5. 8.	1.E Grade 4.B Grade 7.
4.Asbestos 8.AL/VIN 12.	3.Old Type 6. 9.None	2.D Grade 5.A Grade 8.SC Grade
Roof Surface 1 Asphalt Shingles	Bath(s) Style 2 Typical Bath(s)	3.C Grade 6.AA Grade 9.Same
1.Asphalt 4.Composit 7.	1.Modern 4.Obsolete 7.	SQFT (Footprint) 864
2.Slate 5.Wood 8.	2.Typical 5. 8.	Condition 3 Below Average
3.Metal 6.Other 9.	3.Old Type 6. 9.None	1.Poor 4.Avg 7.V G
SF Masonry Trim 0	# Rooms 5	2.Fair 5.Avg+ 8.Exc
OPEN-3-CUSTOM 0	# Bedrooms 2	3.Avg- 6.Good 9.Same
OPEN-4-CUSTOM 0	# Full Baths 1	Phys. % Good 0%
Year Built 1900	# Half Baths 0	Funct. % Good 100%
Year Remodeled 0	# Addn Fixtures 0	Functional Code 9 None
Foundation 3 Brick &/or Stone	# Fireplaces 0	1.Incomp 4.Small 7.Layout
1.Concrete 4.Wood 7.	 <p>TRIO Software A Division of Harris Computer Systems</p>	2.O-Built 5.CDU 8.Other
2.C Block 5.Slab 8.		3.Delap 6.Style 9.None
3.Br/Stone 6.Piers 9.		Econ. % Good 95%
Basement 2 1/2 Basement		Economic Code Location
1.1/4 Bmt 4.Full Bmt 7.		0.None 3.Services 9.None
2.1/2 Bmt 5.None 8.		1.Location 4.Traffic 8.
3.3/4 Bmt 6. 9.None		2.Encroach 8.Other 9.
Bsmt Gar # Cars 0		Entrance Code 3 Information Only
Wet Basement 2 Damp Basement		1.Interior 4.Vacant 7.
1.Dry 4. 7.		2.Refusal 5.Estimate 8.
2.Damp 5. 8.	3.Informed 6. 9.	
3.Wet 6. 9.	Information Code 1 Owner	
		1.Owner 4.Agent 7.
		2.Relative 5.Estimate 8.
		3.Tenant 6.Other 9.

Date Inspected 7/28/2001

Additions, Outbuildings & Improvements								
Type	Year	Units	Grade	Cond	Phys.	Funct.	Sound Value	
22 Encl Frame Porch	0	96	9 100	9	0 %	0 %		1.One Story Fram
125 1 ST BARN.....	1940	3000	2 100	1	0 %	50 %		2.Two Story Fram
68 Wood Deck	1980	408	2 100	2	0 %	100 %		3.Three Story Fr
					%	%		4.1 & 1/2 Story
					%	%		5.1 & 3/4 Story
					%	%		6.2 & 1/2 Story
					%	%		21.Open Frame Por
					%	%		22.Encl Frame Por
					%	%		23.Frame Garage
					%	%		24.Frame Shed
					%	%		25.Frame Bay Wind
					%	%		26.1SFr Overhang
					%	%		27.Unfin Basement
					%	%		28.Unfinished Att
					%	%		29.Finished Attic

Livermore Falls

Map Lot 013-008

Account 559

Location 189 PARK ST

Card 3 Of 3 9/30/2022

Building Style 1 Conventional	SF Bsmt Living 0	Layout 1 Typical
1.Conv. 5.Garrison 9.Other	Fin Bsmt Grade 0 0	1.Typical 4. 7.
2.Ranch 6.Split 10.	HEARTH'S 1	2.Inadeq 5. 8.
3.R Ranch 7.Contemp 11.	Heat Type 100% 1 Hot Water BB	3.Horrid 6. 9.
4.Cape 8.Log 12.	1.HWBB 5.FWA 9.No Heat	Attic 5 Floor & Stairs
Dwelling Units 1	2.HWCI 6.GravWA 10.	1.1/4 Fin 4.Full Fin 7.
Other Units 0	3.H Pump 7.Electric 11.	2.1/2 Fin 5.F/Stair 8.
Stories 2 Two Story	4.Steam 8.F/Wall 12.	3.3/4 Fin 6. 9.None
1.1 4.1.5 7.	Cool Type 0% 9 None	Insulation 1 Full
2.2 5.1.75 8.	1.Refrig 4.W&C Air 7.	1.Full 4.Minimal 7.
3.3 6.2.5 9.	2.Evapor 5. 8.	2.Heavy 5.Partial 8.
Exterior Walls 2 Wood Shingle	3.H Pump 6. 9.None	3.Capped 6. 9.None
1.Clapbd 5.T-111 9.Other	Kitchen Style 2 Typical	Unfinished % 0%
2.wWd Shng 6.BR/STONE 10.	1.Modern 4.Obsolete 7.	Grade & Factor 3 Average 100%
3.Compos. 7.NOVELTY 11.	2.Typical 5. 8.	1.E Grade 4.B Grade 7.
4.Asbestos 8.AL/VIN 12.	3.Old Type 6. 9.None	2.D Grade 5.A Grade 8.SC Grade
Roof Surface 1 Asphalt Shingles	Bath(s) Style 2 Typical Bath(s)	3.C Grade 6.AA Grade 9.Same
1.Asphalt 4.Composit 7.	1.Modern 4.Obsolete 7.	SQFT (Footprint) 810
2.Slate 5.Wood 8.	2.Typical 5. 8.	Condition 4 Average
3.Metal 6.Other 9.	3.Old Type 6. 9.None	1.Poor 4.Avg 7.V G
SF Masonry Trim 0	# Rooms 6	2.Fair 5.Avg+ 8.Exc
OPEN-3-CUSTOM 0	# Bedrooms 4	3.Avg- 6.Good 9.Same
OPEN-4-CUSTOM 0	# Full Baths 2	Phys. % Good 0%
Year Built 1900	# Half Baths 0	Funct. % Good 100%
Year Remodeled 0	# Addn Fixtures 0	Functional Code 9 None
Foundation 1 Concrete	# Fireplaces 0	1.Incomp 4.Small 7.Layout
1.Concrete 4.Wood 7.		2.O-Built 5.CDU 8.Other
2.C Block 5.Slab 8.		3.Delap 6.Style 9.None
3.Br/Stone 6.Piers 9.		Econ. % Good 100%
Basement 4 Full Basement		Economic Code None
1.1/4 Bmt 4.Full Bmt 7.		0.None 3.Services 9.None
2.1/2 Bmt 5.None 8.		1.Location 4.Traffic 8.
3.3/4 Bmt 6. 9.None		2.Encroach 8.Other 9.
Bsmt Gar # Cars 0		Entrance Code 1 Interior Inspect
Wet Basement 2 Damp Basement		1.Interior 4.Vacant 7.
1.Dry 4. 7.		2.Refusal 5.Estimate 8.
2.Damp 5. 8.	3.Informed 6. 9.	
3.Wet 6. 9.	Information Code 1 Owner	
		1.Owner 4.Agent 7.
		2.Relative 5.Estimate 8.
		3.Tenant 6.Other 9.

Date Inspected 7/28/2001

Additions, Outbuildings & Improvements

Type	Year	Units	Grade	Cond	Phys.	Funct.	Sound Value
23 Frame Garage	0	480	9 100	9	0 %	0 %	
					%	%	1.One Story Fram
					%	%	2.Two Story Fram
					%	%	3.Three Story Fr
					%	%	4.1 & 1/2 Story
					%	%	5.1 & 3/4 Story
					%	%	6.2 & 1/2 Story
					%	%	21.Open Frame Por
					%	%	22.Encl Frame Por
					%	%	23.Frame Garage
					%	%	24.Frame Shed
					%	%	25.Frame Bay Wind
					%	%	26.1SFr Overhang
					%	%	27.Unfin Basement
					%	%	28.Unfinished Att
					%	%	29.Finished Attic

GAGNON, BEVERLY
GAGNON, DONALD
PO BOX G
LIVERMORE FALLS ME 04254

B914P107

Inspection Witnessed By:

X

Date

No./Date	Description	Date Insp.

Notes:

Livermore Falls

Property Data			Assessment Record																																																																																																																																																																																																																	
Neighborhood 3 LOWER MN.COMERC			Year	Land	Buildings	Exempt	Total																																																																																																																																																																																																													
Tree Growth Year 0			2010	31,600	34,800	0	66,400																																																																																																																																																																																																													
X Coordinate 0			2011	31,600	34,800	0	66,400																																																																																																																																																																																																													
Y Coordinate 0			2012	31,600	34,800	0	66,400																																																																																																																																																																																																													
Zone/Land Use 13 Lower-Main Comrc			2013	31,600	34,800	0	66,400																																																																																																																																																																																																													
Secondary Zone			2014	31,600	34,800	0	66,400																																																																																																																																																																																																													
Topography 1 Level			2015	31,600	34,800	0	66,400																																																																																																																																																																																																													
1.Level 4.Below St 7.Steep			2016	31,600	34,800	0	66,400																																																																																																																																																																																																													
2.Rolling 5.Low 8.Rough			2017	31,600	34,800	0	66,400																																																																																																																																																																																																													
3.Above St 6.Swampy 9.			2018	31,600	34,800	0	66,400																																																																																																																																																																																																													
Utilities 1 All Public			2019	31,600	34,800	0	66,400																																																																																																																																																																																																													
1.Public 4.Dr Well 7.Cesspool			2020	31,600	34,800	0	66,400																																																																																																																																																																																																													
2.Water 5.Dug Well 8.improve			2021	31,600	34,800	0	66,400																																																																																																																																																																																																													
3.Sewer 6.Septic 9.No util			2022	31,600	34,800	0	66,400																																																																																																																																																																																																													
Street 1 Paved																																																																																																																																																																																																																				
1.Paved 4.Proposed 7.ROW			<table border="1"> <thead> <tr> <th colspan="5">Land Data</th> </tr> <tr> <th rowspan="2">Front Foot</th> <th rowspan="2">Type</th> <th colspan="2">Effective</th> <th colspan="2">Influence</th> <th rowspan="2">Influence Codes</th> </tr> <tr> <th>Frontage</th> <th>Depth</th> <th>Factor</th> <th>Code</th> </tr> </thead> <tbody> <tr><td>11.Regular Lot</td><td></td><td></td><td></td><td>%</td><td></td><td>1.Unimproved</td></tr> <tr><td>12.Delta Triangle</td><td></td><td></td><td></td><td>%</td><td></td><td>2.Excess Frtg</td></tr> <tr><td>13.Nabla Triangle</td><td></td><td></td><td></td><td>%</td><td></td><td>3.Topography</td></tr> <tr><td>14.Rear Land</td><td></td><td></td><td></td><td>%</td><td></td><td>4.Size/Shape</td></tr> <tr><td>15.Miscellaneous</td><td></td><td></td><td></td><td>%</td><td></td><td>5.Access</td></tr> <tr><td></td><td></td><td></td><td></td><td>%</td><td></td><td>6.Restriction</td></tr> <tr><td></td><td></td><td></td><td></td><td>%</td><td></td><td>7.Corner Infl</td></tr> <tr><td></td><td></td><td></td><td></td><td>%</td><td></td><td>8.Environment</td></tr> <tr><td></td><td></td><td></td><td></td><td>%</td><td></td><td>9.Fract Share</td></tr> <tr><td></td><td></td><td></td><td></td><td>%</td><td></td><td>Acres</td></tr> <tr><td></td><td></td><td></td><td></td><td>%</td><td></td><td>30.Rear Land 21+</td></tr> <tr><td></td><td></td><td></td><td></td><td>%</td><td></td><td>31.Crop Land</td></tr> <tr><td></td><td></td><td></td><td></td><td>%</td><td></td><td>32.Orchard</td></tr> <tr><td></td><td></td><td></td><td></td><td>%</td><td></td><td>33.Gravel Pit</td></tr> <tr><td></td><td></td><td></td><td></td><td>%</td><td></td><td>34.Pasture</td></tr> <tr><td></td><td></td><td></td><td></td><td>%</td><td></td><td>35.Hort -Edible</td></tr> <tr><td></td><td></td><td></td><td></td><td>%</td><td></td><td>36.Hort -Ornament</td></tr> <tr><td></td><td></td><td></td><td></td><td>%</td><td></td><td>37.Softwood TG</td></tr> <tr><td></td><td></td><td></td><td></td><td>%</td><td></td><td>38.Mixedwood TG</td></tr> <tr><td></td><td></td><td></td><td></td><td>%</td><td></td><td>39.Hardwood TG</td></tr> <tr><td></td><td></td><td></td><td></td><td>%</td><td></td><td>40.Wasteland</td></tr> <tr><td></td><td></td><td></td><td></td><td>%</td><td></td><td>41.Utility ROW</td></tr> <tr><td></td><td></td><td></td><td></td><td>%</td><td></td><td>42.Mobile Home Si</td></tr> <tr><td></td><td></td><td></td><td></td><td>%</td><td></td><td>43.Condo Site</td></tr> <tr><td></td><td></td><td></td><td></td><td>%</td><td></td><td>44.Camp Lot</td></tr> <tr><td></td><td></td><td></td><td></td><td>%</td><td></td><td>45.Site Improveme</td></tr> <tr><td></td><td></td><td></td><td></td><td>%</td><td></td><td>46.Utility</td></tr> </tbody> </table>					Land Data					Front Foot	Type	Effective		Influence		Influence Codes	Frontage	Depth	Factor	Code	11.Regular Lot				%		1.Unimproved	12.Delta Triangle				%		2.Excess Frtg	13.Nabla Triangle				%		3.Topography	14.Rear Land				%		4.Size/Shape	15.Miscellaneous				%		5.Access					%		6.Restriction					%		7.Corner Infl					%		8.Environment					%		9.Fract Share					%		Acres					%		30.Rear Land 21+					%		31.Crop Land					%		32.Orchard					%		33.Gravel Pit					%		34.Pasture					%		35.Hort -Edible					%		36.Hort -Ornament					%		37.Softwood TG					%		38.Mixedwood TG					%		39.Hardwood TG					%		40.Wasteland					%		41.Utility ROW					%		42.Mobile Home Si					%		43.Condo Site					%		44.Camp Lot					%		45.Site Improveme					%		46.Utility
Land Data																																																																																																																																																																																																																				
Front Foot	Type	Effective		Influence		Influence Codes																																																																																																																																																																																																														
		Frontage	Depth	Factor	Code																																																																																																																																																																																																															
11.Regular Lot				%		1.Unimproved																																																																																																																																																																																																														
12.Delta Triangle				%		2.Excess Frtg																																																																																																																																																																																																														
13.Nabla Triangle				%		3.Topography																																																																																																																																																																																																														
14.Rear Land				%		4.Size/Shape																																																																																																																																																																																																														
15.Miscellaneous				%		5.Access																																																																																																																																																																																																														
				%		6.Restriction																																																																																																																																																																																																														
				%		7.Corner Infl																																																																																																																																																																																																														
				%		8.Environment																																																																																																																																																																																																														
				%		9.Fract Share																																																																																																																																																																																																														
				%		Acres																																																																																																																																																																																																														
				%		30.Rear Land 21+																																																																																																																																																																																																														
				%		31.Crop Land																																																																																																																																																																																																														
				%		32.Orchard																																																																																																																																																																																																														
				%		33.Gravel Pit																																																																																																																																																																																																														
				%		34.Pasture																																																																																																																																																																																																														
				%		35.Hort -Edible																																																																																																																																																																																																														
				%		36.Hort -Ornament																																																																																																																																																																																																														
				%		37.Softwood TG																																																																																																																																																																																																														
				%		38.Mixedwood TG																																																																																																																																																																																																														
				%		39.Hardwood TG																																																																																																																																																																																																														
				%		40.Wasteland																																																																																																																																																																																																														
				%		41.Utility ROW																																																																																																																																																																																																														
				%		42.Mobile Home Si																																																																																																																																																																																																														
				%		43.Condo Site																																																																																																																																																																																																														
				%		44.Camp Lot																																																																																																																																																																																																														
				%		45.Site Improveme																																																																																																																																																																																																														
				%		46.Utility																																																																																																																																																																																																														
LAND USE CODES 1002			Square Foot																																																																																																																																																																																																																	
BUILDING USE 0			16.Regular Lot																																																																																																																																																																																																																	
Sale Data			17.Secondary Lot																																																																																																																																																																																																																	
			18.Excess Land																																																																																																																																																																																																																	
Sale Date			19.Condominium																																																																																																																																																																																																																	
Price			20.Miscellaneous																																																																																																																																																																																																																	
Sale Type			Fract. Acre																																																																																																																																																																																																																	
1.Land 4.Mobile 7.			21.Homesite (Frac																																																																																																																																																																																																																	
2.L & B 5.Other 8.			22.Baselot (Fract																																																																																																																																																																																																																	
3.Building 6.COMM 9.			23.Misc (Fract)																																																																																																																																																																																																																	
Financing			Acres																																																																																																																																																																																																																	
1.Convent 4.Seller 7.			24.Homesite																																																																																																																																																																																																																	
2.FHA/VA 5.Private 8.			25.Baselot																																																																																																																																																																																																																	
3.Assumed 6.Cash 9.Unknown			26.Frontage 1																																																																																																																																																																																																																	
Validity			27.Frontage 2																																																																																																																																																																																																																	
1.Valid 4.Split 7.Changes			28.Rear Land 1-10																																																																																																																																																																																																																	
2.Related 5.Partial 8.Other			29.Rear Land 11-2																																																																																																																																																																																																																	
3.Distress 6.Exempt 9.Estate			Total Acreage 0.81																																																																																																																																																																																																																	
Verified																																																																																																																																																																																																																				
1.Buyer 4.Agent 7.Family																																																																																																																																																																																																																				
2.Seller 5.Pub Rec 8.Other																																																																																																																																																																																																																				
3.Lender 6.MLS 9.																																																																																																																																																																																																																				

Livermore Falls

Map Lot 013-006

Account 560

Location 207 PARK ST

Card 1 Of 1 9/30/2022

Building Style	SF Bsmt Living	Layout
1.Conv. 5.Garrison 9.Other	Fin Bsmt Grade	1.Typical 4. 7.
2.Ranch 6.Split 10.	HEARTH5	2.Inadeq 5. 8.
3.R Ranch 7.Contemp 11.	Heat Type 100%	3.Horrid 6. 9.
4.Cape 8.Log 12.	1.HWBB 5.FWA 9.No Heat	Attic
Dwelling Units	2.HWCI 6.GravWA 10.	1.1/4 Fin 4.Full Fin 7.
Other Units	3.H Pump 7.Electric 11.	2.1/2 Fin 5.F/Stair 8.
Stories	4.Steam 8.F/Wall 12.	3.3/4 Fin 6. 9.None
1.1 4.1.5 7.	Cool Type 0%	Insulation
2.2 5.1.75 8.	1.Refrig 4.W&C Air 7.	1.Full 4.Minimal 7.
3.3 6.2.5 9.	2.Evapor 5. 8.	2.Heavy 5.Partial 8.
Exterior Walls	3.H Pump 6. 9.None	3.Capped 6. 9.None
1.Clapbd 5.T-111 9.Other	Kitchen Style	Unfinished %
2.wWd Shng 6.BR/STONE 10.	1.Modern 4.Obsolete 7.	Grade & Factor
3.Compos. 7.NOVELTY 11.	2.Typical 5. 8.	1.E Grade 4.B Grade 7.
4.Asbestos 8.AL/VIN 12.	3.Old Type 6. 9.None	2.D Grade 5.A Grade 8.SC Grade
Roof Surface	Bath(s) Style	3.C Grade 6.AA Grade 9.Same
1.Asphalt 4.Composit 7.	1.Modern 4.Obsolete 7.	SQFT (Footprint)
2.Slate 5.Wood 8.	2.Typical 5. 8.	Condition
3.Metal 6.Other 9.	3.Old Type 6. 9.None	1.Poor 4.Avg 7.V G
SF Masonry Trim	# Rooms	2.Fair 5.Avg+ 8.Exc
OPEN-3-CUSTOM	# Bedrooms	3.Avg- 6.Good 9.Same
OPEN-4-CUSTOM	# Full Baths	Phys. % Good
Year Built	# Half Baths	Funct. % Good
Year Remodeled	# Addn Fixtures	Functional Code
Foundation	# Fireplaces	1.Incomp 4.Small 7.Layout
1.Concrete 4.Wood 7.		2.O-Built 5.CDU 8.Other
2.C Block 5.Slab 8.		3.Delap 6.Style 9.None
3.Br/Stone 6.Piers 9.		Econ. % Good
Basement		Economic Code
1.1/4 Bmt 4.Full Bmt 7.		0.None 3.Services 9.None
2.1/2 Bmt 5.None 8.		1.Location 4.Traffic 8.
3.3/4 Bmt 6. 9.None		2.Encroach 8.Other 9.
Bsmt Gar # Cars		Entrance Code 0
Wet Basement		1.Interior 4.Vacant 7.
1.Dry 4. 7.		2.Refusal 5.Estimate 8.
2.Damp 5. 8.	3.Informed 6. 9.	
3.Wet 6. 9.	Information Code 0	
		1.Owner 4.Agent 7.
		2.Relative 5.Estimate 8.
		3.Tenant 6.Other 9.

Date Inspected

Additions, Outbuildings & Improvements								
Type	Year	Units	Grade	Cond	Phys.	Funct.	Sound Value	
236 WAREHOUSE	1930	2400	3 100	1	0 %	75 %		1.One Story Fram
218 COM GARAGE	1930	888	2 100	1	0 %	75 %		2.Two Story Fram
134 1 ST ATTCHD	1930	1454	2 100	1	0 %	75 %		3.Three Story Fr
95 AV POLE SHED....	1960	1120	3 100	2	0 %	100 %		4.1 & 1/2 Story
					%	%		5.1 & 3/4 Story
					%	%		6.2 & 1/2 Story
					%	%		21.Open Frame Por
					%	%		22.Encl Frame Por
					%	%		23.Frame Garage
					%	%		24.Frame Shed
					%	%		25.Frame Bay Wind
					%	%		26.1SFr Overhang
					%	%		27.Unfin Basement
					%	%		28.Unfinished Att
					%	%		29.Finished Attic

Map Lot 004-020-00B

Account 561

Location 160 RIVER RD.

Card 1 Of 1

9/30/2022

CENTRAL MAINE POWER CO
ONE CITY CENTER, 5TH FLOOR
PORTLAND ME 04101

B3862P170 B9816P260 B9816P260

Previous Owner
JOHNSON, CARL JR & ROSALIE
c/o CENTRAL MAINE POWER
ONE CITY CENTER
PORTLAND ME 04101
Sale Date: 3/30/2018

Inspection Witnessed By:

X

Date

No./Date	Description	Date Insp.

Notes:

Livermore Falls

Property Data		
Neighborhood	16 RURAL	
Tree Growth Year	0	
X Coordinate	0	
Y Coordinate	0	
Zone/Land Use	16 Rural Residntl	
Secondary Zone		
Topography	1 Level	
1.Level	4.Below St	7.Steep
2.Rolling	5.Low	8.Rough
3.Above St	6.Swampy	9.
Utilities	4 Drilled Well	6 Septic System
1.Public	4.Dr Well	7.Cesspool
2.Water	5.Dug Well	8.improve
3.Sewer	6.Septic	9.No util
Street	1 Paved	
1.Paved	4.Proposed	7.ROW
2.Semi Imp	5.Private	8.
3.Gravel	6.NoStreet	9.
LAND USE CODES	1001	
BUILDING USE	0	
Sale Data		
Sale Date	3/30/2018	
Price	80,000	
Sale Type	2 Land & Buildings	
1.Land	4.Mobile	7.
2.L & B	5.Other	8.
3.Building	6.COMM	9.
Financing	1 Conventional	
1.Convent	4.Seller	7.
2.FHA/VA	5.Private	8.
3.Assumed	6.Cash	9.Unknown
Validity	1 Arms Length Sale	
1.Valid	4.Split	7.Changes
2.Related	5.Partial	8.Other
3.Distress	6.Exempt	9.Estate
Verified	1 Buyer	
1.Buyer	4.Agent	7.Family
2.Seller	5.Pub Rec	8.Other
3.Lender	6.MLS	9.

Assessment Record				
Year	Land	Buildings	Exempt	Total
2010	16,100	26,400	10,000	32,500
2011	16,100	26,400	10,000	32,500
2012	16,100	26,400	10,000	32,500
2013	16,100	26,400	10,000	32,500
2014	16,100	26,400	10,000	32,500
2015	16,100	26,400	15,000	27,500
2016	16,100	26,400	15,000	27,500
2017	16,100	26,400	0	42,500
2018	16,100	26,400	0	42,500
2019	16,100	26,400	0	42,500
2020	16,100	0	0	16,100
2021	16,100	0	0	16,100
2022	16,100	0	0	16,100

Land Data							
Front Foot	Type	Effective		Influence		Influence Codes	
		Frontage	Depth	Factor	Code		
11.Regular Lot				%		1.Unimproved	
12.Delta Triangle				%		2.Excess Frtg	
13.Nabla Triangle				%		3.Topography	
14.Rear Land				%		4.Size/Shape	
15.Miscellaneous				%		5.Access	
				%		6.Restriction	
				%		7.Corner Infl	
				%		8.Environment	
				%		9.Fract Share	
Square Foot	Square Feet					Acres	
16.Regular Lot				%		30.Rear Land 21+	
17.Secondary Lot				%		31.Crop Land	
18.Excess Land				%		32.Orchard	
19.Condominium				%		33.Gravel Pit	
20.Miscellaneous				%		34.Pasture	
Fract. Acre	Acreage/Sites					Acres	
21.Homesite (Fract)	21		0.94	100	%	0	35.Hort -Edible
22.Baselot (Fract)	45		2.00	100	%	0	36.Hort -Ornament
23.Misc (Fract)					%		37.Softwood TG
					%		38.Mixedwood TG
					%		39.Hardwood TG
					%		40.Wasteland
					%		41.Utility ROW
					%		42.Mobile Home Si
					%		43.Condo Site
					%		44.Camp Lot
					%		45.Site Improve
					%		46.Utility
Total Acreage					0.94		

Livermore Falls

Map Lot 004-020-00B

Account 561

Location 160 RIVER RD.

Card 1 Of 1 9/30/2022

Building Style	SF Bsmt Living	Layout
1.Conv. 5.Garrison 9.Other	Fin Bsmt Grade	1.Typical 4. 7.
2.Ranch 6.Split 10.	HEARTH	2.Inadeq 5. 8.
3.R Ranch 7.Contemp 11.	Heat Type 100%	3.Horrid 6. 9.
4.Cape 8.Log 12.	1.HWBB 5.FWA 9.No Heat	Attic
Dwelling Units	2.HWCI 6.GravWA 10.	1.1/4 Fin 4.Full Fin 7.
Other Units	3.H Pump 7.Electric 11.	2.1/2 Fin 5.F/Stair 8.
Stories	4.Steam 8.F/Wall 12.	3.3/4 Fin 6. 9.None
1.1 4.1.5 7.	Cool Type 0%	Insulation
2.2 5.1.75 8.	1.Refrig 4.W&C Air 7.	1.Full 4.Minimal 7.
3.3 6.2.5 9.	2.Evapor 5. 8.	2.Heavy 5.Partial 8.
Exterior Walls	3.H Pump 6. 9.None	3.Capped 6. 9.None
1.Clapbd 5.T-111 9.Other	Kitchen Style	Unfinished %
2.wWd Shng 6.BR/STONE 10.	1.Modern 4.Obsolete 7.	Grade & Factor
3.Compos. 7.NOVELTY 11.	2.Typical 5. 8.	1.E Grade 4.B Grade 7.
4.Asbestos 8.AL/VIN 12.	3.Old Type 6. 9.None	2.D Grade 5.A Grade 8.SC Grade
Roof Surface	Bath(s) Style	3.C Grade 6.AA Grade 9.Same
1.Asphalt 4.Composit 7.	1.Modern 4.Obsolete 7.	SQFT (Footprint)
2.Slate 5.Wood 8.	2.Typical 5. 8.	Condition
3.Metal 6.Other 9.	3.Old Type 6. 9.None	1.Poor 4.Avg 7.V G
SF Masonry Trim	# Rooms	2.Fair 5.Avg+ 8.Exc
OPEN-3-CUSTOM	# Bedrooms	3.Avg- 6.Good 9.Same
OPEN-4-CUSTOM	# Full Baths	Phys. % Good
Year Built	# Half Baths	Funct. % Good
Year Remodeled	# Addn Fixtures	Functional Code
Foundation	# Fireplaces	1.Incomp 4.Small 7.Layout
1.Concrete 4.Wood 7.		2.O-Built 5.CDU 8.Other
2.C Block 5.Slab 8.		3.Delap 6.Style 9.None
3.Br/Stone 6.Piers 9.		Econ. % Good
Basement		Economic Code
1.1/4 Bmt 4.Full Bmt 7.		0.None 3.Services 9.None
2.1/2 Bmt 5.None 8.		1.Location 4.Traffic 8.
3.3/4 Bmt 6. 9.None		2.Encroach 8.Other 9.
Bsmt Gar # Cars		Entrance Code 0
Wet Basement		1.Interior 4.Vacant 7.
1.Dry 4. 7.		2.Refusal 5.Estimate 8.
2.Damp 5. 8.	3.Informed 6. 9.	
3.Wet 6. 9.	Information Code 0	
	1.Owner 4.Agent 7.	
	2.Relative 5.Estimate 8.	
	3.Tenant 6.Other 9.	

Date Inspected

Additions, Outbuildings & Improvements

Type	Year	Units	Grade	Cond	Phys.	Funct.	Sound Value
					%	%	1.One Story Fram
					%	%	2.Two Story Fram
					%	%	3.Three Story Fr
					%	%	4.1 & 1/2 Story
					%	%	5.1 & 3/4 Story
					%	%	6.2 & 1/2 Story
					%	%	21.Open Frame Por
					%	%	22.Encl Frame Por
					%	%	23.Frame Garage
					%	%	24.Frame Shed
					%	%	25.Frame Bay Wind
					%	%	26.1SFr Overhang
					%	%	27.Unfin Basement
					%	%	28.Unfinished Att
					%	%	29.Finished Attic

LEE, ADAM J
11 BEMIS ST
LIVERMORE FALLS ME 04254

B6589P120 B9545P286

Previous Owner
QUIRRION, KATHERINE A

37 MAIN ST
LIVERMORE FALLS ME 04254
Sale Date: 2/06/2017

Previous Owner
MCKENNA, RICHARD & THERESE C

118 FRANKLIN ST
JAY ME 04239
Sale Date: 11/25/2005

Inspection Witnessed By:

X		Date
No./Date	Description	Date Insp.

Notes:

Livermore Falls

Property Data			Assessment Record							
Neighborhood 1 IN-TOWN RESDNTL			Year	Land	Buildings	Exempt	Total			
Tree Growth Year 0			2010	10,700	56,100	10,000	56,800			
X Coordinate 0			2011	10,700	56,100	10,000	56,800			
Y Coordinate 0			2012	10,700	56,100	10,000	56,800			
Zone/Land Use 11 Urban Residentl			2013	10,700	56,100	10,000	56,800			
Secondary Zone			2014	10,700	56,100	10,000	56,800			
Topography 1 Level			2015	10,700	56,100	15,000	51,800			
1.Level 4.Below St 7.Steep			2016	10,700	56,100	15,000	51,800			
2.Rolling 5.Low 8.Rough			2017	10,700	56,100	0	66,800			
3.Above St 6.Swampy 9.			2018	10,700	56,100	0	66,800			
Utilities 1 All Public			2019	10,700	56,100	0	66,800			
1.Public 4.Dr Well 7.Cesspool			2020	10,700	56,100	25,000	41,800			
2.Water 5.Dug Well 8.improve			2021	10,700	56,100	25,000	41,800			
3.Sewer 6.Septic 9.No util			2022	10,700	56,100	23,500	43,300			
Street 1 Paved										
1.Paved 4.Proposed 7.ROW										
2.Semi Imp 5.Private 8.										
3.Gravel 6.NoStreet 9.										
LAND USE CODES 1001										
BUILDING USE 0										
Sale Data										
Sale Date 2/06/2017										
Price 54,800										
Sale Type 2 Land & Buildings										
1.Land 4.Mobile 7.										
2.L & B 5.Other 8.										
3.Building 6.COMM 9.										
Financing 9 Unknown										
1.Convent 4.Seller 7.										
2.FHA/VA 5.Private 8.										
3.Assumed 6.Cash 9.Unknown										
Validity 1 Arms Length Sale										
1.Valid 4.Split 7.Changes										
2.Related 5.Partial 8.Other										
3.Distress 6.Exempt 9.Estate										
Verified 5 Public Record										
1.Buyer 4.Agent 7.Family										
2.Seller 5.Pub Rec 8.Other										
3.Lender 6.MLS 9.										
			Land Data							
			Front Foot	Type	Effective		Influence		Influence Codes	
			11.Regular Lot		Frontage	Depth	Factor	Code	1.Unimproved	
			12.Delta Triangle				%		2.Excess Frtg	
			13.Nabla Triangle				%		3.Topography	
			14.Rear Land				%		4.Size/Shape	
			15.Miscellaneous				%		5.Access	
							%		6.Restriction	
							%		7.Corner Infl	
							%		8.Environment	
							%		9.Fract Share	
			Square Foot	Square Feet						Acres
			16.Regular Lot				%		30.Rear Land 21+	
			17.Secondary Lot				%		31.Crop Land	
			18.Excess Land				%		32.Orchard	
			19.Condominium				%		33.Gravel Pit	
			20.Miscellaneous				%		34.Pasture	
							%		35.Hort -Edible	
			Fract. Acre	Acreage/Sites						36.Hort -Ornament
			21.Homesite (Fract)	21		0.24	100	%	0	37.Softwood TG
			22.Baselot (Fract)				%		38.Mixedwood TG	
			23.Misc (Fract)				%		39.Hardwood TG	
			Acres				%		40.Wasteland	
			24.Homesite				%		41.Utility ROW	
			25.Baselot				%		42.Mobile Home Si	
			26.Frontage 1				%		43.Condo Site	
			27.Frontage 2				%		44.Camp Lot	
			28.Rear Land 1-10				%		45.Site Improve	
			29.Rear Land 11-2				%		46.Utility	
			Total Acreage		0.24					

Livermore Falls

Map Lot 020-045

Account 562

Location 11 BEMIS ST.

Card 1 Of 1 9/30/2022

Building Style 1 Conventional	SF Bsmt Living 0	Layout 2 Inadequate
1.Conv. 5.Garrison 9.Other	Fin Bsmt Grade 0 0	1.Typical 4. 7.
2.Ranch 6.Split 10.	HEARTHSS 0	2.Inadeq 5. 8.
3.R Ranch 7.Contemp 11.	Heat Type 100% 1 Hot Water BB	3.Horrid 6. 9.
4.Cape 8.Log 12.	1.HWBB 5.FWA 9.No Heat	Attic 9 None
Dwelling Units 1	2.HWCI 6.GravWA 10.	1.1/4 Fin 4.Full Fin 7.
Other Units 0	3.H Pump 7.Electric 11.	2.1/2 Fin 5.F/ Stair 8.
Stories 4 One & 1/2 Story	4.Steam 8.F/Wall 12.	3.3/4 Fin 6. 9.None
1.1 4.1.5 7.	Cool Type 0% 9 None	Insulation 1 Full
2.2 5.1.75 8.	1.Refrig 4.W&C Air 7.	1.Full 4.Minimal 7.
3.3 6.2.5 9.	2.Evapor 5. 8.	2.Heavy 5.Partial 8.
Exterior Walls 1 Clapboard	3.H Pump 6. 9.None	3.Capped 6. 9.None
1.Clapbd 5.T-111 9.Other	Kitchen Style 2 Typical	Unfinished % 0%
2.wWd Shng 6.BR/STONE 10.	1.Modern 4.Obsolete 7.	Grade & Factor 3 Average 100%
3.Compos. 7.NOVELTY 11.	2.Typical 5. 8.	1.E Grade 4.B Grade 7.
4.Asbestos 8.AL/VIN 12.	3.Old Type 6. 9.None	2.D Grade 5.A Grade 8.SC Grade
Roof Surface 1 Asphalt Shingles	Bath(s) Style 2 Typical Bath(s)	3.C Grade 6.AA Grade 9.Same
1.Asphalt 4.Composit 7.	1.Modern 4.Obsolete 7.	SQFT (Footprint) 521
2.Slate 5.Wood 8.	2.Typical 5. 8.	Condition 4 Average
3.Metal 6.Other 9.	3.Old Type 6. 9.None	1.Poor 4.Avg 7.V G
SF Masonry Trim 0	# Rooms 8	2.Fair 5.Avg+ 8.Exc
OPEN-3-CUSTOM 0	# Bedrooms 3	3.Avg- 6.Good 9.Same
OPEN-4-CUSTOM 0	# Full Baths 2	Phys. % Good 0%
Year Built 1900	# Half Baths 0	Funct. % Good 90%
Year Remodeled 0	# Addn Fixtures 0	Functional Code 1 Incomplete
Foundation 3 Brick &/or Stone	# Fireplaces 0	1.Incomp 4.Small 7.Layout
1.Concrete 4.Wood 7.	 <p>TRIO Software A Division of Harris Computer Systems</p>	2.O-Built 5.CDU 8.Other
2.C Block 5.Slab 8.		3.Delap 6.Style 9.None
3.Br/Stone 6.Piers 9.		Econ. % Good 100%
Basement 4 Full Basement		Economic Code None
1.1/4 Bmt 4.Full Bmt 7.		0.None 3.Services 9.None
2.1/2 Bmt 5.None 8.		1.Location 4.Traffic 8.
3.3/4 Bmt 6. 9.None		2.Encroach 8.Other 9.
Bsmt Gar # Cars 0		Entrance Code 1 Interior Inspect
Wet Basement 1 Dry Basement		1.Interior 4.Vacant 7.
1.Dry 4. 7.		2.Refusal 5.Estimate 8.
2.Damp 5. 8.	3.Informed 6. 9.	
3.Wet 6. 9.	Information Code 1 Owner	
		1.Owner 4.Agent 7.
		2.Relative 5.Estimate 8.
		3.Tenant 6.Other 9.

Date Inspected

Additions, Outbuildings & Improvements

Type	Year	Units	Grade	Cond	Phys.	Funct.	Sound Value
5 1 & 3/4 Story Fr	0	416	9 100	9	0 %	0 %	
23 Frame Garage	0	484	9 100	9	0 %	0 %	
61 Canopy	0	88	9 100	9	0 %	0 %	
68 Wood Deck	0	40	9 100	9	0 %	0 %	
					%	%	
					%	%	
					%	%	
					%	%	
					%	%	
					%	%	
					%	%	
					%	%	

- 1.One Story Fram
- 2.Two Story Fram
- 3.Three Story Fr
- 4.1 & 1/2 Story
- 5.1 & 3/4 Story
- 6.2 & 1/2 Story
- 21.Open Frame Por
- 22.Encl Frame Por
- 23.Frame Garage
- 24.Frame Shed
- 25.Frame Bay Wind
- 26.1SFr Overhang
- 27.Unfin Basement
- 28.Unfinished Att
- 29.Finished Attic

KNOWLTON, WAYNE S
KNOWLTON, PATRICIA V
50 DEPOT ST
LIVERMORE FALLS ME 04254

B4076P133

Inspection Witnessed By:

X		Date
No./Date	Description	Date Insp.

Notes:

Livermore Falls

Property Data			Assessment Record																																																																																																																																																																																																																	
Neighborhood 1 IN-TOWN RESDNTL			Year	Land	Buildings	Exempt	Total																																																																																																																																																																																																													
Tree Growth Year 0			2010	8,200	28,400	0	36,600																																																																																																																																																																																																													
X Coordinate 0			2011	8,200	28,400	0	36,600																																																																																																																																																																																																													
Y Coordinate 0			2012	8,200	28,400	0	36,600																																																																																																																																																																																																													
Zone/Land Use 11 Urban Residentl			2013	8,200	28,400	0	36,600																																																																																																																																																																																																													
Secondary Zone			2014	11,100	28,400	0	39,500																																																																																																																																																																																																													
Topography 1 Level			2015	11,100	28,400	0	39,500																																																																																																																																																																																																													
1.Level 4.Below St 7.Steep			2016	11,100	28,400	0	39,500																																																																																																																																																																																																													
2.Rolling 5.Low 8.Rough			2017	11,100	28,400	0	39,500																																																																																																																																																																																																													
3.Above St 6.Swampy 9.			2018	11,100	28,400	0	39,500																																																																																																																																																																																																													
Utilities 1 All Public			2019	11,100	28,400	0	39,500																																																																																																																																																																																																													
1.Public 4.Dr Well 7.Cesspool			2020	11,100	28,400	0	39,500																																																																																																																																																																																																													
2.Water 5.Dug Well 8.improve			2021	11,100	28,400	0	39,500																																																																																																																																																																																																													
3.Sewer 6.Septic 9.No util			2022	11,100	28,400	0	39,500																																																																																																																																																																																																													
Street 1 Paved																																																																																																																																																																																																																				
1.Paved 4.Proposed 7.ROW			<table border="1"> <thead> <tr> <th colspan="5">Land Data</th> </tr> <tr> <th rowspan="2">Front Foot</th> <th rowspan="2">Type</th> <th colspan="2">Effective</th> <th colspan="2">Influence</th> <th rowspan="2">Influence Codes</th> </tr> <tr> <th>Frontage</th> <th>Depth</th> <th>Factor</th> <th>Code</th> </tr> </thead> <tbody> <tr> <td>11.Regular Lot</td> <td></td> <td></td> <td></td> <td>%</td> <td></td> <td>1.Unimproved</td> </tr> <tr> <td>12.Delta Triangle</td> <td></td> <td></td> <td></td> <td>%</td> <td></td> <td>2.Excess Frtg</td> </tr> <tr> <td>13.Nabla Triangle</td> <td></td> <td></td> <td></td> <td>%</td> <td></td> <td>3.Topography</td> </tr> <tr> <td>14.Rear Land</td> <td></td> <td></td> <td></td> <td>%</td> <td></td> <td>4.Size/Shape</td> </tr> <tr> <td>15.Miscellaneous</td> <td></td> <td></td> <td></td> <td>%</td> <td></td> <td>5.Access</td> </tr> <tr> <td></td> <td></td> <td></td> <td></td> <td>%</td> <td></td> <td>6.Restriction</td> </tr> <tr> <td></td> <td></td> <td></td> <td></td> <td>%</td> <td></td> <td>7.Corner Infl</td> </tr> <tr> <td></td> <td></td> <td></td> <td></td> <td>%</td> <td></td> <td>8.Environment</td> </tr> <tr> <td></td> <td></td> <td></td> <td></td> <td>%</td> <td></td> <td>9.Fract Share</td> </tr> <tr> <td></td> <td></td> <td></td> <td></td> <td>%</td> <td></td> <td>Acres</td> </tr> <tr> <td></td> <td></td> <td></td> <td></td> <td>%</td> <td></td> <td>30.Rear Land 21+</td> </tr> <tr> <td></td> <td></td> <td></td> <td></td> <td>%</td> <td></td> <td>31.Crop Land</td> </tr> <tr> <td></td> <td></td> <td></td> <td></td> <td>%</td> <td></td> <td>32.Orchard</td> </tr> <tr> <td></td> <td></td> <td></td> <td></td> <td>%</td> <td></td> <td>33.Gravel Pit</td> </tr> <tr> <td></td> <td></td> <td></td> <td></td> <td>%</td> <td></td> <td>34.Pasture</td> </tr> <tr> <td></td> <td></td> <td></td> <td></td> <td>%</td> <td></td> <td>35.Hort -Edible</td> </tr> <tr> <td></td> <td></td> <td></td> <td></td> <td>%</td> <td></td> <td>36.Hort -Ornament</td> </tr> <tr> <td></td> <td></td> <td></td> <td></td> <td>%</td> <td></td> <td>37.Softwood TG</td> </tr> <tr> <td></td> <td></td> <td></td> <td></td> <td>%</td> <td></td> <td>38.Mixedwood TG</td> </tr> <tr> <td></td> <td></td> <td></td> <td></td> <td>%</td> <td></td> <td>39.Hardwood TG</td> </tr> <tr> <td></td> <td></td> <td></td> <td></td> <td>%</td> <td></td> <td>40.Wasteland</td> </tr> <tr> <td></td> <td></td> <td></td> <td></td> <td>%</td> <td></td> <td>41.Utility ROW</td> </tr> <tr> <td></td> <td></td> <td></td> <td></td> <td>%</td> <td></td> <td>42.Mobile Home Si</td> </tr> <tr> <td></td> <td></td> <td></td> <td></td> <td>%</td> <td></td> <td>43.Condo Site</td> </tr> <tr> <td></td> <td></td> <td></td> <td></td> <td>%</td> <td></td> <td>44.Camp Lot</td> </tr> <tr> <td></td> <td></td> <td></td> <td></td> <td>%</td> <td></td> <td>45.Site Improveme</td> </tr> <tr> <td></td> <td></td> <td></td> <td></td> <td>%</td> <td></td> <td>46.Utility</td> </tr> </tbody> </table>					Land Data					Front Foot	Type	Effective		Influence		Influence Codes	Frontage	Depth	Factor	Code	11.Regular Lot				%		1.Unimproved	12.Delta Triangle				%		2.Excess Frtg	13.Nabla Triangle				%		3.Topography	14.Rear Land				%		4.Size/Shape	15.Miscellaneous				%		5.Access					%		6.Restriction					%		7.Corner Infl					%		8.Environment					%		9.Fract Share					%		Acres					%		30.Rear Land 21+					%		31.Crop Land					%		32.Orchard					%		33.Gravel Pit					%		34.Pasture					%		35.Hort -Edible					%		36.Hort -Ornament					%		37.Softwood TG					%		38.Mixedwood TG					%		39.Hardwood TG					%		40.Wasteland					%		41.Utility ROW					%		42.Mobile Home Si					%		43.Condo Site					%		44.Camp Lot					%		45.Site Improveme					%		46.Utility
Land Data																																																																																																																																																																																																																				
Front Foot	Type	Effective		Influence		Influence Codes																																																																																																																																																																																																														
		Frontage	Depth	Factor	Code																																																																																																																																																																																																															
11.Regular Lot				%		1.Unimproved																																																																																																																																																																																																														
12.Delta Triangle				%		2.Excess Frtg																																																																																																																																																																																																														
13.Nabla Triangle				%		3.Topography																																																																																																																																																																																																														
14.Rear Land				%		4.Size/Shape																																																																																																																																																																																																														
15.Miscellaneous				%		5.Access																																																																																																																																																																																																														
				%		6.Restriction																																																																																																																																																																																																														
				%		7.Corner Infl																																																																																																																																																																																																														
				%		8.Environment																																																																																																																																																																																																														
				%		9.Fract Share																																																																																																																																																																																																														
				%		Acres																																																																																																																																																																																																														
				%		30.Rear Land 21+																																																																																																																																																																																																														
				%		31.Crop Land																																																																																																																																																																																																														
				%		32.Orchard																																																																																																																																																																																																														
				%		33.Gravel Pit																																																																																																																																																																																																														
				%		34.Pasture																																																																																																																																																																																																														
				%		35.Hort -Edible																																																																																																																																																																																																														
				%		36.Hort -Ornament																																																																																																																																																																																																														
				%		37.Softwood TG																																																																																																																																																																																																														
				%		38.Mixedwood TG																																																																																																																																																																																																														
				%		39.Hardwood TG																																																																																																																																																																																																														
				%		40.Wasteland																																																																																																																																																																																																														
				%		41.Utility ROW																																																																																																																																																																																																														
				%		42.Mobile Home Si																																																																																																																																																																																																														
				%		43.Condo Site																																																																																																																																																																																																														
				%		44.Camp Lot																																																																																																																																																																																																														
				%		45.Site Improveme																																																																																																																																																																																																														
				%		46.Utility																																																																																																																																																																																																														
LAND USE CODES 1001			Square Foot																																																																																																																																																																																																																	
BUILDING USE 0			16.Regular Lot																																																																																																																																																																																																																	
Sale Data			17.Secondary Lot																																																																																																																																																																																																																	
			18.Excess Land																																																																																																																																																																																																																	
Sale Date			19.Condominium																																																																																																																																																																																																																	
Price			20.Miscellaneous																																																																																																																																																																																																																	
Sale Type			Fract. Acre																																																																																																																																																																																																																	
1.Land 4.Mobile 7.			21.Homesite (Frac																																																																																																																																																																																																																	
2.L & B 5.Other 8.			22.Baselot (Frac																																																																																																																																																																																																																	
3.Building 6.COMM 9.			23.Misc (Fract)																																																																																																																																																																																																																	
Financing			Acres																																																																																																																																																																																																																	
1.Convent 4.Seller 7.			24.Homesite																																																																																																																																																																																																																	
2.FHA/VA 5.Private 8.			25.Baselot																																																																																																																																																																																																																	
3.Assumed 6.Cash 9.Unknown			26.Frontage 1																																																																																																																																																																																																																	
Validity			27.Frontage 2																																																																																																																																																																																																																	
1.Valid 4.Split 7.Changes			28.Rear Land 1-10																																																																																																																																																																																																																	
2.Related 5.Partial 8.Other			29.Rear Land 11-2																																																																																																																																																																																																																	
3.Distress 6.Exempt 9.Estate			Total Acreage 0.27																																																																																																																																																																																																																	
Verified																																																																																																																																																																																																																				
1.Buyer 4.Agent 7.Family																																																																																																																																																																																																																				
2.Seller 5.Pub Rec 8.Other																																																																																																																																																																																																																				
3.Lender 6.MLS 9.																																																																																																																																																																																																																				


Livermore Falls

Map Lot 020-023

Account 563

Location 118 MAIN ST.

Card 1 Of 2 9/30/2022

Building Style 1 Conventional	SF Bsmt Living 0	Layout 1 Typical
1.Conv. 5.Garrison 9.Other	Fin Bsmt Grade 0 0	1.Typical 4. 7.
2.Ranch 6.Split 10.	HEARTH S 0	2.Inadeq 5. 8.
3.R Ranch 7.Contemp 11.	Heat Type 100% 1 Hot Water BB	3.Horrid 6. 9.
4.Cape 8.Log 12.	1.HWB 5.FWA 9.No Heat	Attic 9 None
Dwelling Units 4	2.HWCI 6.GravWA 10.	1.1/4 Fin 4.Full Fin 7.
Other Units 0	3.H Pump 7.Electric 11.	2.1/2 Fin 5.F/Stair 8.
Stories 4 One & 1/2 Story	4.Steam 8.F/Wall 12.	3.3/4 Fin 6. 9.None
1.1 4.1.5 7.	Cool Type 0% 9 None	Insulation 1 Full
2.2 5.1.75 8.	1.Refrig 4.W&C Air 7.	1.Full 4.Minimal 7.
3.3 6.2.5 9.	2.Evapor 5. 8.	2.Heavy 5.Partial 8.
Exterior Walls 8 ALUM/VINYL	3.H Pump 6. 9.None	3.Capped 6. 9.None
1.Clapbd 5.T-111 9.Other	Kitchen Style 2 Typical	Unfinished % 0%
2.wWd Shng 6.BR/STONE 10.	1.Modern 4.Obsolete 7.	Grade & Factor 2 Fair 110%
3.Compos. 7.NOVELTY 11.	2.Typical 5. 8.	1.E Grade 4.B Grade 7.
4.Asbestos 8.AL/VIN 12.	3.Old Type 6. 9.None	2.D Grade 5.A Grade 8.SC Grade
Roof Surface 1 Asphalt Shingles	Bath(s) Style 2 Typical Bath(s)	3.C Grade 6.AA Grade 9.Same
1.Asphalt 4.Composit 7.	1.Modern 4.Obsolete 7.	SQFT (Footprint) 506
2.Slate 5.Wood 8.	2.Typical 5. 8.	Condition 4 Average
3.Metal 6.Other 9.	3.Old Type 6. 9.None	1.Poor 4.Avg 7.V G
SF Masonry Trim 0	# Rooms 5	2.Fair 5.Avg+ 8.Exc
OPEN-3-CUSTOM 0	# Bedrooms 2	3.Avg- 6.Good 9.Same
OPEN-4-CUSTOM 0	# Full Baths 1	Phys. % Good 0%
Year Built 1910	# Half Baths 0	Funct. % Good 100%
Year Remodeled 0	# Addn Fixtures 0	Functional Code 9 None
Foundation 3 Brick &/or Stone	# Fireplaces 0	1.Incomp 4.Small 7.Layout
1.Concrete 4.Wood 7.		2.O-Built 5.CDU 8.Other
2.C Block 5.Slab 8.		3.Delap 6.Style 9.None
3.Br/Stone 6.Piers 9.		Econ. % Good 95%
Basement 2 1/2 Basement		Economic Code Location
1.1/4 Bmt 4.Full Bmt 7.		0.None 3.Services 9.None
2.1/2 Bmt 5.None 8.		1.Location 4.Traffic 8.
3.3/4 Bmt 6. 9.None		2.Encroach 8.Other 9.
Bsmt Gar # Cars 0		Entrance Code 1 Interior Inspect
Wet Basement 3 Wet Basement		1.Interior 4.Vacant 7.
1.Dry 4. 7.		2.Refusal 5.Estimate 8.
2.Damp 5. 8.	3.Informed 6. 9.	
3.Wet 6. 9.	Information Code 1 Owner	
	1.Owner 4.Agent 7.	
	2.Relative 5.Estimate 8.	
	3.Tenant 6.Other 9.	

Date Inspected 9/07/2001

Additions, Outbuildings & Improvements								
Type	Year	Units	Grade	Cond	Phys.	Funct.	Sound Value	
1 One Story Frame	0	354	9 100	9	0 %	0 %		1.One Story Fram
1 One Story Frame	0	72	9 100	9	0 %	0 %		2.Two Story Fram
24 Frame Shed	0				%	%	100	3.Three Story Fr
					%	%		4.1 & 1/2 Story
					%	%		5.1 & 3/4 Story
					%	%		6.2 & 1/2 Story
					%	%		21.Open Frame Por
					%	%		22.Encl Frame Por
					%	%		23.Frame Garage
					%	%		24.Frame Shed
					%	%		25.Frame Bay Wind
					%	%		26.1SFr Overhang
					%	%		27.Unfin Basement
					%	%		28.Unfinished Att
					%	%		29.Finished Attic

KNOWLTON, WAYNE S
KNOWLTON, PATRICIA V
50 DEPOT ST
LIVERMORE FALLS ME 04254

B4076P133

Property Data		
Neighborhood	1 IN-TOWN RESDNTL	
Tree Growth Year	0	
X Coordinate	0	
Y Coordinate	0	
Zone/Land Use	11 Urban Residentl	
Secondary Zone		
Topography	1 Level	
1.Level	4.Below St	7.Steep
2.Rolling	5.Low	8.Rough
3.Above St	6.Swampy	9.
Utilities	1 All Public	
1.Public	4.Dr Well	7.Cesspool
2.Water	5.Dug Well	8.improve
3.Sewer	6.Septic	9.No util
Street	1 Paved	
1.Paved	4.Proposed	7.ROW
2.Semi Imp	5.Private	8.
3.Gravel	6.NoStreet	9.
LAND USE CODES	1001	
BUILDING USE	0	

Inspection Witnessed By:		
X		
		Date
No./Date	Description	Date Insp.

Notes:		
Validity		
1.Valid	4.Split	7.Changes
2.Related	5.Partial	8.Other
3.Distress	6.Exempt	9.Estate
Verified		
1.Buyer	4.Agent	7.Family
2.Seller	5.Pub Rec	8.Other
3.Lender	6.MLS	9.

Assessment Record				
Year	Land	Buildings	Exempt	Total
2010	0	30,200	0	30,200
2011	0	30,200	0	30,200
2012	0	30,200	0	30,200
2013	0	30,200	0	30,200
2014	0	30,200	0	30,200
2015	0	30,200	0	30,200
2016	0	30,200	0	30,200
2017	0	30,200	0	30,200
2018	0	30,200	0	30,200
2019	0	30,200	0	30,200
2020	0	30,200	0	30,200
2021	0	30,200	0	30,200
2022	0	30,200	0	30,200

Land Data						
Front Foot	Type	Effective		Influence		Influence Codes
		Frontage	Depth	Factor	Code	
11.Regular Lot				%		1.Unimproved
12.Delta Triangle				%		2.Excess Frtg
13.Nabla Triangle				%		3.Topography
14.Rear Land				%		4.Size/Shape
15.Miscellaneous				%		5.Access
				%		6.Restriction
				%		7.Corner Infl
				%		8.Environment
				%		9.Fract Share
Square Foot		Square Feet				Acres
16.Regular Lot				%		30.Rear Land 21+
17.Secondary Lot				%		31.Crop Land
18.Excess Land				%		32.Orchard
19.Condominium				%		33.Gravel Pit
20.Miscellaneous				%		34.Pasture
				%		35.Hort -Edible
				%		36.Hort -Ornament
				%		37.Softwood TG
				%		38.Mixedwood TG
				%		39.Hardwood TG
				%		40.Wasteland
				%		41.Utility ROW
				%		42.Mobile Home Si
				%		43.Condo Site
				%		44.Camp Lot
				%		45.Site Improve
				%		46.Utility
Total Acreage				0.00		

Livermore Falls

Map Lot 020-023

Account 563

Location 118 MAIN ST.

Card 2 Of 2 9/30/2022

Building Style 9 Other	SF Bsmt Living 0	Layout 1 Typical
1.Conv. 5.Garrison 9.Other	Fin Bsmt Grade 0 0	1.Typical 4. 7.
2.Ranch 6.Split 10.	HEARTH'S 0	2.Inadeq 5. 8.
3.R Ranch 7.Contemp 11.	Heat Type 100% 1 Hot Water BB	3.Horrid 6. 9.
4.Cape 8.Log 12.	1.HWBB 5.FWA 9.No Heat	Attic 9 None
Dwelling Units 2	2.HWCI 6.GravWA 10.	1.1/4 Fin 4.Full Fin 7.
Other Units 0	3.H Pump 7.Electric 11.	2.1/2 Fin 5.F/Stair 8.
Stories 1 One Story	4.Steam 8.F/Wall 12.	3.3/4 Fin 6. 9.None
1.1 4.1.5 7.	Cool Type 0% 9 None	Insulation 1 Full
2.2 5.1.75 8.	1.Refrig 4.W&C Air 7.	1.Full 4.Minimal 7.
3.3 6.2.5 9.	2.Evapor 5. 8.	2.Heavy 5.Partial 8.
Exterior Walls 8 ALUM/VINYL	3.H Pump 6. 9.None	3.Capped 6. 9.None
1.Clapbd 5.T-111 9.Other	Kitchen Style 2 Typical	Unfinished % 0%
2.wWd Shng 6.BR/STONE 10.	1.Modern 4.Obsolete 7.	Grade & Factor 2 Fair 110%
3.Compos. 7.NOVELTY 11.	2.Typical 5. 8.	1.E Grade 4.B Grade 7.
4.Asbestos 8.AL/VIN 12.	3.Old Type 6. 9.None	2.D Grade 5.A Grade 8.SC Grade
Roof Surface 1 Asphalt Shingles	Bath(s) Style 2 Typical Bath(s)	3.C Grade 6.AA Grade 9.Same
1.Asphalt 4.Composit 7.	1.Modern 4.Obsolete 7.	SQFT (Footprint) 1036
2.Slate 5.Wood 8.	2.Typical 5. 8.	Condition 3 Below Average
3.Metal 6.Other 9.	3.Old Type 6. 9.None	1.Poor 4.Avg 7.V G
SF Masonry Trim 0	# Rooms 6	2.Fair 5.Avg+ 8.Exc
OPEN-3-CUSTOM 0	# Bedrooms 3	3.Avg- 6.Good 9.Same
OPEN-4-CUSTOM 0	# Full Baths 2	Phys. % Good 0%
Year Built 1920	# Half Baths 0	Funct. % Good 100%
Year Remodeled 0	# Addn Fixtures 1	Functional Code 9 None
Foundation 3 Brick &/or Stone	# Fireplaces 0	1.Incomp 4.Small 7.Layout
1.Concrete 4.Wood 7.		2.O-Built 5.CDU 8.Other
2.C Block 5.Slab 8.		3.Delap 6.Style 9.None
3.Br/Stone 6.Piers 9.		Econ. % Good 95%
Basement 1 1/4 Basement		Economic Code Location
1.1/4 Bmt 4.Full Bmt 7.		0.None 3.Services 9.None
2.1/2 Bmt 5.None 8.		1.Location 4.Traffic 8.
3.3/4 Bmt 6. 9.None		2.Encroach 8.Other 9.
Bsmt Gar # Cars 0		Entrance Code 1 Interior Inspect
Wet Basement 3 Wet Basement		1.Interior 4.Vacant 7.
1.Dry 4. 7.		2.Refusal 5.Estimate 8.
2.Damp 5. 8.	3.Informed 6. 9.	
3.Wet 6. 9.	Information Code 1 Owner	
	1.Owner 4.Agent 7.	
	2.Relative 5.Estimate 8.	
	3.Tenant 6.Other 9.	

Date Inspected 9/07/2001

Additions, Outbuildings & Improvements								
Type	Year	Units	Grade	Cond	Phys.	Funct.	Sound Value	
22 Encl Frame Porch	0	104	9 100	9	0 %	0 %		1.One Story Fram
22 Encl Frame Porch	0	45	9 100	9	0 %	0 %		2.Two Story Fram
134 1 ST ATTCHD	0	234	9 100	9	0 %	0 %		3.Three Story Fr
					%	%		4.1 & 1/2 Story
					%	%		5.1 & 3/4 Story
					%	%		6.2 & 1/2 Story
					%	%		21.Open Frame Por
					%	%		22.Encl Frame Por
					%	%		23.Frame Garage
					%	%		24.Frame Shed
					%	%		25.Frame Bay Wind
					%	%		26.1SFr Overhang
					%	%		27.Unfin Basement
					%	%		28.Unfinished Att
					%	%		29.Finished Attic

O'BEN, ALLEN D
214 ROBINSON RD
LIVERMORE ME 04253

B6493P204 B7475P46 B8212P274 B9359P330

Previous Owner
MITCHELL, SEAN P

64 DIAMOND RD
LIVERMORE FALLS ME 04254
Sale Date: 4/02/2016

Previous Owner
SAVAGE, EVERETT

11 WHEELER ST
SOUTH PARIS ME 04281
Sale Date: 7/22/2011

Previous Owner
COTE, RENE

ONE FORTIN WAY
LEWISTON ME 04240
Sale Date: 6/30/2008

Inspection Witnessed By:

X Date

No./Date	Description	Date Insp.

Notes:

Livermore Falls

Property Data			Assessment Record						
Neighborhood 16 RURAL			Year	Land	Buildings	Exempt	Total		
Tree Growth Year 0			2010	11,100	10,000	0	21,100		
X Coordinate 0			2011	11,100	10,000	0	21,100		
Y Coordinate 0			2012	11,100	10,000	0	21,100		
Zone/Land Use 16 Rural Residntl			2013	11,100	10,000	0	21,100		
Secondary Zone			2014	11,100	10,000	10,000	11,100		
Topography 1 Level 5 Low			2015	11,100	10,000	15,000	6,100		
1.Level 4.Below St 7.Steep			2016	11,100	10,000	0	21,100		
2.Rolling 5.Low 8.Rough			2017	11,100	10,000	0	21,100		
3.Above St 6.Swampy 9.			2018	11,100	10,000	0	21,100		
Utilities 4 Drilled Well 6 Septic System			2019	11,100	10,000	0	21,100		
1.Public 4.Dr Well 7.Cesspool			2020	11,100	10,000	0	21,100		
2.Water 5.Dug Well 8.improve			2021	11,100	10,000	0	21,100		
3.Sewer 6.Septic 9.No util			2022	11,100	10,000	0	21,100		
Street 1 Paved									
1.Paved 4.Proposed 7.ROW									
2.Semi Imp 5.Private 8.									
3.Gravel 6.NoStreet 9.									
LAND USE CODES 1001									
BUILDING USE 0									
Sale Data									
Sale Date 4/02/2016									
Price 23,000									
Sale Type 2 Land & Buildings									
1.Land 4.Mobile 7.									
2.L & B 5.Other 8.									
3.Building 6.COMM 9.									
Financing 9 Unknown									
1.Convent 4.Seller 7.									
2.FHA/VA 5.Private 8.									
3.Assumed 6.Cash 9.Unknown									
Validity 1 Arms Length Sale									
1.Valid 4.Split 7.Changes									
2.Related 5.Partial 8.Other									
3.Distress 6.Exempt 9.Estate									
Verified 5 Public Record									
1.Buyer 4.Agent 7.Family									
2.Seller 5.Pub Rec 8.Other									
3.Lender 6.MLS 9.									
			Land Data						
			Front Foot	Type	Effective		Influence		Influence Codes
					Frontage	Depth	Factor	Code	
			11.Regular Lot				%		1.Unimproved
			12.Delta Triangle				%		2.Excess Frtg
			13.Nabla Triangle				%		3.Topography
			14.Rear Land				%		4.Size/Shape
			15.Miscellaneous				%		5.Access
							%		6.Restriction
							%		7.Corner Infl
							%		8.Environment
							%		9.Fract Share
			Square Foot	Square Feet					Acres
			16.Regular Lot				%		30.Rear Land 21+
			17.Secondary Lot				%		31.Crop Land
			18.Excess Land				%		32.Orchard
			19.Condominium				%		33.Gravel Pit
			20.Miscellaneous				%		34.Pasture
							%		35.Hort -Edible
							%		36.Hort -Ornament
			Fract. Acre	Acreage/Sites					37.Softwood TG
			21.Homesite (Frac	21	0.25	100	%	0	38.Mixedwood TG
			22.Baselot (Fract	45	2.00	100	%	0	39.Hardwood TG
			23.Misc (Fract)				%		40.Wasteland
			Acres				%		41.Utility ROW
			24.Homesite				%		42.Mobile Home Si
			25.Baselot				%		43.Condo Site
			26.Frontage 1				%		44.Camp Lot
			27.Frontage 2				%		45.Site Improve
			28.Rear Land 1-10				%		46.Utility
			29.Rear Land 11-2				%		
			Total Acreage		0.25				

Livermore Falls

Map Lot 008-001

Account 564

Location 64 DIAMOND RD

Card 1 Of 1 9/30/2022

Building Style	SF Bsmt Living	Layout
1.Conv. 5.Garrison 9.Other	Fin Bsmt Grade	1.Typical 4. 7.
2.Ranch 6.Split 10.	HEARTH5	2.Inadeq 5. 8.
3.R Ranch 7.Contemp 11.	Heat Type 100%	3.Horrid 6. 9.
4.Cape 8.Log 12.	1.HWBB 5.FWA 9.No Heat	Attic
Dwelling Units	2.HWCI 6.GravWA 10.	1.1/4 Fin 4.Full Fin 7.
Other Units	3.H Pump 7.Electric 11.	2.1/2 Fin 5.F/Stair 8.
Stories	4.Steam 8.F/Wall 12.	3.3/4 Fin 6. 9.None
1.1 4.1.5 7.	Cool Type 0%	Insulation
2.2 5.1.75 8.	1.Refrig 4.W&C Air 7.	1.Full 4.Minimal 7.
3.3 6.2.5 9.	2.Evapor 5. 8.	2.Heavy 5.Partial 8.
Exterior Walls	3.H Pump 6. 9.None	3.Capped 6. 9.None
1.Clapbd 5.T-111 9.Other	Kitchen Style	Unfinished %
2.wWd Shng 6.BR/STONE 10.	1.Modern 4.Obsolete 7.	Grade & Factor
3.Compos. 7.NOVELTY 11.	2.Typical 5. 8.	1.E Grade 4.B Grade 7.
4.Asbestos 8.AL/VIN 12.	3.Old Type 6. 9.None	2.D Grade 5.A Grade 8.SC Grade
Roof Surface	Bath(s) Style	3.C Grade 6.AA Grade 9.Same
1.Asphalt 4.Composit 7.	1.Modern 4.Obsolete 7.	SQFT (Footprint)
2.Slate 5.Wood 8.	2.Typical 5. 8.	Condition
3.Metal 6.Other 9.	3.Old Type 6. 9.None	1.Poor 4.Avg 7.V G
SF Masonry Trim	# Rooms	2.Fair 5.Avg+ 8.Exc
OPEN-3-CUSTOM	# Bedrooms	3.Avg- 6.Good 9.Same
OPEN-4-CUSTOM	# Full Baths	Phys. % Good
Year Built	# Half Baths	Funct. % Good
Year Remodeled	# Addn Fixtures	Functional Code
Foundation	# Fireplaces	1.Incomp 4.Small 7.Layout
1.Concrete 4.Wood 7.		2.O-Built 5.CDU 8.Other
2.C Block 5.Slab 8.		3.Delap 6.Style 9.None
3.Br/Stone 6.Piers 9.		Econ. % Good
Basement		Economic Code
1.1/4 Bmt 4.Full Bmt 7.		0.None 3.Services 9.None
2.1/2 Bmt 5.None 8.		1.Location 4.Traffic 8.
3.3/4 Bmt 6. 9.None		2.Encroach 8.Other 9.
Bsmt Gar # Cars		Entrance Code 0
Wet Basement		1.Interior 4.Vacant 7.
1.Dry 4. 7.		2.Refusal 5.Estimate 8.
2.Damp 5. 8.	3.Informed 6. 9.	
3.Wet 6. 9.	Information Code 0	
	1.Owner 4.Agent 7.	
	2.Relative 5.Estimate 8.	
	3.Tenant 6.Other 9.	

Date Inspected

Additions, Outbuildings & Improvements								1.One Story Fram
Type	Year	Units	Grade	Cond	Phys.	Funct.	Sound Value	2.Two Story Fram
998 14Mobile Home	1974	14x66	2 100	4	0 %	100 %		3.Three Story Fr
68 Wood Deck	0	24	9 100	9	0 %	0 %		4.1 & 1/2 Story
24 Frame Shed	1988	144	2 100	3	0 %	100 %		5.1 & 3/4 Story
61 Canopy	1988	96	2 100	4	0 %	100 %		6.2 & 1/2 Story
					%	%		21.Open Frame Por
					%	%		22.Encl Frame Por
					%	%		23.Frame Garage
					%	%		24.Frame Shed
					%	%		25.Frame Bay Wind
					%	%		26.1SFr Overhang
					%	%		27.Unfin Basement
					%	%		28.Unfinished Att
					%	%		29.Finished Attic

REENERGY LIVERMORE FALLS LLC
 267 DIAMOND RD
 LIVERMORE FALLS ME 04254

B1917P14 B7870P317

Previous Owner
 GAMMON, ETHEL W ESTATE OF
 C/O MICHAEL GAMMON & NANCY WAKEFIELD
 42 HATHAWAY HILL ROAD
 LIVERMORE ME 04253
 Sale Date: 1/25/2010

Property Data			Assessment Record				
Neighborhood 16 RURAL			Year	Land	Buildings	Exempt	Total
Tree Growth Year 0			2010	36,900	0	0	36,900
X Coordinate 0			2011	36,900	0	0	36,900
Y Coordinate 0			2012	39,600	0	0	39,600
Zone/Land Use 16 Rural Residntl			2013	39,600	0	0	39,600
Secondary Zone			2014	39,600	0	0	39,600
Topography 2 Rolling			2015	39,600	0	0	39,600
1.Level 4.Below St 7.Steep			2016	39,600	0	0	39,600
2.Rolling 5.Low 8.Rough			2017	39,600	0	0	39,600
3.Above St 6.Swampy 9.			2018	39,600	0	0	39,600
Utilities 9 No Utilities			2019	39,600	0	0	39,600
1.Public 4.Dr Well 7.Cesspool			2020	39,600	0	0	39,600
2.Water 5.Dug Well 8.improve			2021	39,600	0	0	39,600
3.Sewer 6.Septic 9.No util			2022	39,600	0	0	39,600
Street 1 Paved							
1.Paved 4.Proposed 7.ROW							
2.Semi Imp 5.Private 8.							
3.Gravel 6.NoStreet 9.							

Inspection Witnessed By:

X	Date

No./Date	Description	Date Insp.

Sale Data		
LAND USE CODES	1001	
BUILDING USE	0	
Sale Date	1/25/2010	
Price	75,000	
Sale Type	1 Land Only	
1.Land 4.Mobile 7.		
2.L & B 5.Other 8.		
3.Building 6.COMM 9.		
Financing	1 Conventional	
1.Convent 4.Seller 7.		
2.FHA/VA 5.Private 8.		
3.Assumed 6.Cash 9.Unknown		
Validity	1 Arms Length Sale	
1.Valid 4.Split 7.Changes		
2.Related 5.Partial 8.Other		
3.Distress 6.Exempt 9.Estate		
Verified	1 Buyer	
1.Buyer 4.Agent 7.Family		
2.Seller 5.Pub Rec 8.Other		
3.Lender 6.MLS 9.		

Land Data						
Front Foot	Type	Effective		Influence		Influence Codes
		Frontage	Depth	Factor	Code	
11.Regular Lot				%		1.Unimproved
12.Delta Triangle				%		2.Excess Frtg
13.Nabla Triangle				%		3.Topography
14.Rear Land				%		4.Size/Shape
15.Miscellaneous				%		5.Access
				%		6.Restriction
				%		7.Corner Infl
				%		8.Environment
				%		9.Fract Share
Square Foot	Square Feet					Acres
16.Regular Lot				%		30.Rear Land 21+
17.Secondary Lot				%		31.Crop Land
18.Excess Land				%		32.Orchard
19.Condominium				%		33.Gravel Pit
20.Miscellaneous				%		34.Pasture
				%		35.Hort -Edible
				%		36.Hort -Ornament
				%		37.Softwood TG
				%		38.Mixedwood TG
				%		39.Hardwood TG
				%		40.Wasteland
				%		41.Utility ROW
				%		42.Mobile Home Si
				%		43.Condo Site
				%		44.Camp Lot
				%		45.Site Improve
				%		46.Utility
Total Acreage				52.00		

Livermore Falls

Map Lot 006-014

Account 565

Location DIAMOND RD

Card 1 Of 1 9/30/2022

Building Style			SF Bsmt Living			Layout												
1.Conv.	5.Garrison	9.Other	Fin Bsmt Grade			1.Typical	4.	7.										
2.Ranch	6.Split	10.	HEARTH			2.Inadeq	5.	8.										
3.R Ranch	7.Contemp	11.	HEAT Type 100%			3.Horrid	6.	9.										
4.Cape	8.Log	12.	1.HWBB	5.FWA	9.No Heat	Attic												
Dwelling Units			2.HWCI	6.GravWA	10.	1.1/4 Fin	4.Full Fin	7.										
Other Units			3.H Pump	7.Electric	11.	2.1/2 Fin	5.F/Stair	8.										
Stories			4.Steam	8.F/Wall	12.	3.3/4 Fin	6.	9.None										
1.1	4.1.5	7.	Cool Type 0%			Insulation												
2.2	5.1.75	8.	1.Refrig	4.W&C Air	7.	1.Full	4.Minimal	7.										
3.3	6.2.5	9.	2.Evapor	5.	8.	2.Heavy	5.Partial	8.										
Exterior Walls			3.H Pump	6.	9.None	3.Capped	6.	9.None										
1.Clapbd	5.T-111	9.Other	Kitchen Style			Unfinished %												
2.wWd Shng	6.BR/STONE	10.	1.Modern	4.Obsolete	7.	Grade & Factor												
3.Compos.	7.NOVELTY	11.	2.Typical	5.	8.	1.E Grade	4.B Grade	7.										
4.Asbestos	8.AL/VIN	12.	3.Old Type	6.	9.None	2.D Grade	5.A Grade	8.SC Grade										
Roof Surface			Bath(s) Style			3.C Grade	6.AA Grade	9.Same										
1.Asphalt	4.Composit	7.	1.Modern	4.Obsolete	7.	SQFT (Footprint)												
2.Slate	5.Wood	8.	2.Typical	5.	8.	Condition												
3.Metal	6.Other	9.	3.Old Type	6.	9.None	1.Poor	4.Avg	7.V G										
SF Masonry Trim			# Rooms			2.Fair	5.Avg+	8.Exc										
OPEN-3-CUSTOM			# Bedrooms			3.Avg-	6.Good	9.Same										
OPEN-4-CUSTOM			# Full Baths			Phys. % Good												
Year Built			# Half Baths			Funct. % Good												
Year Remodeled			# Addn Fixtures			Functional Code												
Foundation			# Fireplaces			1.Incomp	4.Small	7.Layout										
1.Concrete	4.Wood	7.							2.O-Built	5.CDU	8.Other							
2.C Block	5.Slab	8.							Econ. % Good			3.Delap	6.Style	9.None				
3.Br/Stone	6.Piers	9.							Economic Code			Entrance Code 0						
Basement									0.None			3.Services	9.None	1.Interior		4.Vacant	7.	
1.1/4 Bmt	4.Full Bmt	7.							1.Location			4.Traffic	8.	2.Refusal		5.Estimate	8.	
2.1/2 Bmt	5.None	8.							2.Encroach			8.Other	9.	3.Informed		6.	9.	
3.3/4 Bmt	6.	9.None							Information Code 0			1.Owner			4.Agent	7.		
Bsmt Gar # Cars									2.Relative			5.Estimate	8.	2.Relative			5.Estimate	8.
Wet Basement									3.Tenant			6.Other	9.	3.Tenant			6.Other	9.
1.Dry	4.	7.							Date Inspected									
2.Damp	5.	8.	Additions, Outbuildings & Improvements															
3.Wet	6.	9.	Type	Year	Units	Grade	Cond	Phys.	Funct.	Sound Value	1.One Story Fram							
											2.Two Story Fram							
											3.Three Story Fr							
											4.1 & 1/2 Story							
											5.1 & 3/4 Story							
											6.2 & 1/2 Story							
											21.Open Frame Por							
											22.Encl Frame Por							
											23.Frame Garage							
											24.Frame Shed							
											25.Frame Bay Wind							
											26.1SFr Overhang							
											27.Unfin Basement							
											28.Unfinished Att							
											29.Finished Attic							

TABER, JEFFREY N
17 MUNSEY AVE APT 1
LIVERMORE FALLS ME 04254

B899P228 B8712P344 B8733P44

Previous Owner
GATS, JOSEPH & DENISE

17 MUNSEY AVE
LIVERMORE FALLS ME 04254
Sale Date: 6/30/2013

Inspection Witnessed By:

X	Date	Date Insp.
No./Date	Description	Date Insp.

Notes:

Livermore Falls

Property Data			Assessment Record																																																																																																																																																																																																																		
Neighborhood 1 IN-TOWN RESDNTL			Year	Land	Buildings	Exempt	Total																																																																																																																																																																																																														
Tree Growth Year 0			2010	13,000	89,900	10,000	92,900																																																																																																																																																																																																														
X Coordinate 0			2011	13,000	89,900	10,000	92,900																																																																																																																																																																																																														
Y Coordinate 0			2012	13,000	89,900	10,000	92,900																																																																																																																																																																																																														
Zone/Land Use 11 Urban Residentl			2013	13,000	89,900	10,000	92,900																																																																																																																																																																																																														
Secondary Zone			2014	13,000	89,900	0	102,900																																																																																																																																																																																																														
Topography 2 Rolling 3 Above Street			2015	13,000	70,600	15,000	68,600																																																																																																																																																																																																														
1.Level 4.Below St 7.Steep			2016	13,000	70,600	15,000	68,600																																																																																																																																																																																																														
2.Rolling 5.Low 8.Rough			2017	13,000	70,600	20,000	63,600																																																																																																																																																																																																														
3.Above St 6.Swampy 9.			2018	13,000	70,600	20,000	63,600																																																																																																																																																																																																														
Utilities 1 All Public			2019	13,000	70,600	20,000	63,600																																																																																																																																																																																																														
1.Public 4.Dr Well 7.Cesspool			2020	13,000	70,600	25,000	58,600																																																																																																																																																																																																														
2.Water 5.Dug Well 8.improve			2021	13,000	70,600	25,000	58,600																																																																																																																																																																																																														
3.Sewer 6.Septic 9.No util			2022	13,000	70,600	23,500	60,100																																																																																																																																																																																																														
Street 1 Paved			<table border="1"> <thead> <tr> <th colspan="6">Land Data</th> </tr> <tr> <th rowspan="2">Front Foot</th> <th rowspan="2">Type</th> <th colspan="2">Effective</th> <th colspan="2">Influence</th> <th rowspan="2">Influence Codes</th> </tr> <tr> <th>Frontage</th> <th>Depth</th> <th>Factor</th> <th>Code</th> </tr> </thead> <tbody> <tr> <td>11.Regular Lot</td> <td></td> <td></td> <td></td> <td>%</td> <td></td> <td>1.Unimproved</td> </tr> <tr> <td>12.Delta Triangle</td> <td></td> <td></td> <td></td> <td>%</td> <td></td> <td>2.Excess Frtg</td> </tr> <tr> <td>13.Nabla Triangle</td> <td></td> <td></td> <td></td> <td>%</td> <td></td> <td>3.Topography</td> </tr> <tr> <td>14.Rear Land</td> <td></td> <td></td> <td></td> <td>%</td> <td></td> <td>4.Size/Shape</td> </tr> <tr> <td>15.Miscellaneous</td> <td></td> <td></td> <td></td> <td>%</td> <td></td> <td>5.Access</td> </tr> <tr> <td></td> <td></td> <td></td> <td></td> <td>%</td> <td></td> <td>6.Restriction</td> </tr> <tr> <td></td> <td></td> <td></td> <td></td> <td>%</td> <td></td> <td>7.Corner Infl</td> </tr> <tr> <td></td> <td></td> <td></td> <td></td> <td>%</td> <td></td> <td>8.Environment</td> </tr> <tr> <td></td> <td></td> <td></td> <td></td> <td>%</td> <td></td> <td>9.Fract Share</td> </tr> <tr> <td></td> <td></td> <td></td> <td></td> <td>%</td> <td></td> <td>Acres</td> </tr> <tr> <td></td> <td></td> <td></td> <td></td> <td>%</td> <td></td> <td>30.Rear Land 21+</td> </tr> <tr> <td></td> <td></td> <td></td> <td></td> <td>%</td> <td></td> <td>31.Crop Land</td> </tr> <tr> <td></td> <td></td> <td></td> <td></td> <td>%</td> <td></td> <td>32.Orchard</td> </tr> <tr> <td></td> <td></td> <td></td> <td></td> <td>%</td> <td></td> <td>33.Gravel Pit</td> </tr> <tr> <td></td> <td></td> <td></td> <td></td> <td>%</td> <td></td> <td>34.Pasture</td> </tr> <tr> <td></td> <td></td> <td></td> <td></td> <td>%</td> <td></td> <td>35.Hort -Edible</td> </tr> <tr> <td></td> <td></td> <td></td> <td></td> <td>%</td> <td></td> <td>36.Hort -Ornament</td> </tr> <tr> <td></td> <td></td> <td></td> <td></td> <td>%</td> <td></td> <td>37.Softwood TG</td> </tr> <tr> <td></td> <td></td> <td></td> <td></td> <td>%</td> <td></td> <td>38.Mixedwood TG</td> </tr> <tr> <td></td> <td></td> <td></td> <td></td> <td>%</td> <td></td> <td>39.Hardwood TG</td> </tr> <tr> <td></td> <td></td> <td></td> <td></td> <td>%</td> <td></td> <td>40.Wasteland</td> </tr> <tr> <td></td> <td></td> <td></td> <td></td> <td>%</td> <td></td> <td>41.Utility ROW</td> </tr> <tr> <td></td> <td></td> <td></td> <td></td> <td>%</td> <td></td> <td>42.Mobile Home Si</td> </tr> <tr> <td></td> <td></td> <td></td> <td></td> <td>%</td> <td></td> <td>43.Condo Site</td> </tr> <tr> <td></td> <td></td> <td></td> <td></td> <td>%</td> <td></td> <td>44.Camp Lot</td> </tr> <tr> <td></td> <td></td> <td></td> <td></td> <td>%</td> <td></td> <td>45.Site Improve</td> </tr> <tr> <td></td> <td></td> <td></td> <td></td> <td>%</td> <td></td> <td>46.Utility</td> </tr> </tbody> </table>					Land Data						Front Foot	Type	Effective		Influence		Influence Codes	Frontage	Depth	Factor	Code	11.Regular Lot				%		1.Unimproved	12.Delta Triangle				%		2.Excess Frtg	13.Nabla Triangle				%		3.Topography	14.Rear Land				%		4.Size/Shape	15.Miscellaneous				%		5.Access					%		6.Restriction					%		7.Corner Infl					%		8.Environment					%		9.Fract Share					%		Acres					%		30.Rear Land 21+					%		31.Crop Land					%		32.Orchard					%		33.Gravel Pit					%		34.Pasture					%		35.Hort -Edible					%		36.Hort -Ornament					%		37.Softwood TG					%		38.Mixedwood TG					%		39.Hardwood TG					%		40.Wasteland					%		41.Utility ROW					%		42.Mobile Home Si					%		43.Condo Site					%		44.Camp Lot					%		45.Site Improve					%		46.Utility
Land Data																																																																																																																																																																																																																					
Front Foot	Type	Effective		Influence		Influence Codes																																																																																																																																																																																																															
		Frontage	Depth	Factor	Code																																																																																																																																																																																																																
11.Regular Lot				%		1.Unimproved																																																																																																																																																																																																															
12.Delta Triangle				%		2.Excess Frtg																																																																																																																																																																																																															
13.Nabla Triangle				%		3.Topography																																																																																																																																																																																																															
14.Rear Land				%		4.Size/Shape																																																																																																																																																																																																															
15.Miscellaneous				%		5.Access																																																																																																																																																																																																															
				%		6.Restriction																																																																																																																																																																																																															
				%		7.Corner Infl																																																																																																																																																																																																															
				%		8.Environment																																																																																																																																																																																																															
				%		9.Fract Share																																																																																																																																																																																																															
				%		Acres																																																																																																																																																																																																															
				%		30.Rear Land 21+																																																																																																																																																																																																															
				%		31.Crop Land																																																																																																																																																																																																															
				%		32.Orchard																																																																																																																																																																																																															
				%		33.Gravel Pit																																																																																																																																																																																																															
				%		34.Pasture																																																																																																																																																																																																															
				%		35.Hort -Edible																																																																																																																																																																																																															
				%		36.Hort -Ornament																																																																																																																																																																																																															
				%		37.Softwood TG																																																																																																																																																																																																															
				%		38.Mixedwood TG																																																																																																																																																																																																															
				%		39.Hardwood TG																																																																																																																																																																																																															
				%		40.Wasteland																																																																																																																																																																																																															
				%		41.Utility ROW																																																																																																																																																																																																															
				%		42.Mobile Home Si																																																																																																																																																																																																															
				%		43.Condo Site																																																																																																																																																																																																															
				%		44.Camp Lot																																																																																																																																																																																																															
				%		45.Site Improve																																																																																																																																																																																																															
				%		46.Utility																																																																																																																																																																																																															
LAND USE CODES 1001			<table border="1"> <thead> <tr> <th>Fract. Acre</th> <th colspan="2">Acreage/Sites</th> <th colspan="3">Total Acreage</th> </tr> </thead> <tbody> <tr> <td>21</td> <td>0.50</td> <td>100</td> <td>0.50</td> <td>100</td> <td>0</td> </tr> </tbody> </table>					Fract. Acre	Acreage/Sites		Total Acreage			21	0.50	100	0.50	100	0																																																																																																																																																																																																		
Fract. Acre	Acreage/Sites							Total Acreage																																																																																																																																																																																																													
21	0.50	100	0.50	100	0																																																																																																																																																																																																																
BUILDING USE 0																																																																																																																																																																																																																					
Sale Data																																																																																																																																																																																																																					
Sale Date 6/30/2013																																																																																																																																																																																																																					
Price 63,750																																																																																																																																																																																																																					
Sale Type 2 Land & Buildings																																																																																																																																																																																																																					
1.Land 4.Mobile 7.																																																																																																																																																																																																																					
2.L & B 5.Other 8.																																																																																																																																																																																																																					
3.Building 6.COMM 9.																																																																																																																																																																																																																					
Financing 1 Conventional																																																																																																																																																																																																																					
1.Convent 4.Seller 7.																																																																																																																																																																																																																					
2.FHA/VA 5.Private 8.																																																																																																																																																																																																																					
3.Assumed 6.Cash 9.Unknown																																																																																																																																																																																																																					
Validity 1 Arms Length Sale																																																																																																																																																																																																																					
1.Valid 4.Split 7.Changes																																																																																																																																																																																																																					
2.Related 5.Partial 8.Other																																																																																																																																																																																																																					
3.Distress 6.Exempt 9.Estate																																																																																																																																																																																																																					
Verified 1 Buyer																																																																																																																																																																																																																					
1.Buyer 4.Agent 7.Family																																																																																																																																																																																																																					
2.Seller 5.Pub Rec 8.Other																																																																																																																																																																																																																					
3.Lender 6.MLS 9.																																																																																																																																																																																																																					

Livermore Falls

Map Lot 021-052

Account 566

Location 17 MUNSEY AVE.

Card 1 Of 1 9/30/2022

Building Style 1 Conventional	SF Bsmt Living 0	Layout 1 Typical
1.Conv. 5.Garrison 9.Other	Fin Bsmt Grade 0 0	1.Typical 4. 7.
2.Ranch 6.Split 10.	HEARTH'S 0	2.Inadeq 5. 8.
3.R Ranch 7.Contemp 11.	Heat Type 100% 5 Forced Warm Air	3.Horrid 6. 9.
4.Cape 8.Log 12.	1.HWBB 5.FWA 9.No Heat	Attic 9 None
Dwelling Units 1	2.HWCI 6.GravWA 10.	1.1/4 Fin 4.Full Fin 7.
Other Units 0	3.H Pump 7.Electric 11.	2.1/2 Fin 5.F/Stair 8.
Stories 6 Two & 1/2 Story	4.Steam 8.F/Wall 12.	3.3/4 Fin 6. 9.None
1.1 4.1.5 7.	Cool Type 0% 9 None	Insulation 1 Full
2.2 5.1.75 8.	1.Refrig 4.W&C Air 7.	1.Full 4.Minimal 7.
3.3 6.2.5 9.	2.Evapor 5. 8.	2.Heavy 5.Partial 8.
Exterior Walls 8 ALUM/VINYL	3.H Pump 6. 9.None	3.Capped 6. 9.None
1.Clapbd 5.T-111 9.Other	Kitchen Style 2 Typical	Unfinished % 10%
2.wWd Shng 6.BR/STONE 10.	1.Modern 4.Obsolete 7.	Grade & Factor 3 Average 100%
3.Compos. 7.NOVELTY 11.	2.Typical 5. 8.	1.E Grade 4.B Grade 7.
4.Asbestos 8.AL/VIN 12.	3.Old Type 6. 9.None	2.D Grade 5.A Grade 8.SC Grade
Roof Surface 1 Asphalt Shingles	Bath(s) Style 2 Typical Bath(s)	3.C Grade 6.AA Grade 9.Same
1.Asphalt 4.Composit 7.	1.Modern 4.Obsolete 7.	SQFT (Footprint) 645
2.Slate 5.Wood 8.	2.Typical 5. 8.	Condition 3 Below Average
3.Metal 6.Other 9.	3.Old Type 6. 9.None	1.Poor 4.Avg 7.V G
SF Masonry Trim 0	# Rooms 12	2.Fair 5.Avg+ 8.Exc
OPEN-3-CUSTOM 0	# Bedrooms 5	3.Avg- 6.Good 9.Same
OPEN-4-CUSTOM 0	# Full Baths 3	Phys. % Good 0%
Year Built 1900	# Half Baths 0	Funct. % Good 95%
Year Remodeled 0	# Addn Fixtures 2	Functional Code 9 None
Foundation 3 Brick &/or Stone	# Fireplaces 1	1.Incomp 4.Small 7.Layout
1.Concrete 4.Wood 7.		2.O-Built 5.CDU 8.Other
2.C Block 5.Slab 8.		3.Delap 6.Style 9.None
3.Br/Stone 6.Piers 9.		Econ. % Good 100%
Basement 2 1/2 Basement		Economic Code None
1.1/4 Bmt 4.Full Bmt 7.		0.None 3.Services 9.None
2.1/2 Bmt 5.None 8.		1.Location 4.Traffic 8.
3.3/4 Bmt 6. 9.None		2.Encroach 8.Other 9.
Bsmt Gar # Cars 0		Entrance Code 1 Interior Inspect
Wet Basement 2 Damp Basement		1.Interior 4.Vacant 7.
1.Dry 4. 7.		2.Refusal 5.Estimate 8.
2.Damp 5. 8.		3.Informed 6. 9.
3.Wet 6. 9.		Information Code 1 Owner
		1.Owner 4.Agent 7.
		2.Relative 5.Estimate 8.
		3.Tenant 6.Other 9.



Date Inspected

Additions, Outbuildings & Improvements								
Type	Year	Units	Grade	Cond	Phys.	Funct.	Sound Value	
2 Two Story Frame	0	272	9 100	9	0 %	0 %		1.One Story Fram
28 Unfinished Attic	0	272	9 100	9	0 %	0 %		2.Two Story Fram
1 One Story Frame	0	192	9 100	9	0 %	0 %		3.Three Story Fr
25 Frame Bay	0	24	9 100	9	0 %	0 %		4.1 & 1/2 Story
21 Open Frame	0	48	9 100	9	0 %	0 %		5.1 & 3/4 Story
68 Wood Deck	0	280	9 100	9	0 %	0 %		6.2 & 1/2 Story
77 1.50 S GARAGE...	0	644	9 100	9	0 %	0 %		21.Open Frame Por
					%	%		22.Encl Frame Por
					%	%		23.Frame Garage
					%	%		24.Frame Shed
					%	%		25.Frame Bay Wind
					%	%		26.1SFr Overhang
					%	%		27.Unfin Basement
					%	%		28.Unfinished Att
					%	%		29.Finished Attic

DOIRON, SIMONE R
83 CHURCH ST
LIVERMORE FALLS ME 04254

B2486P212 B6699P143 B7553P3 B10400P309

Previous Owner
PERREAULT, KEVIN F
5 WOODSDALE DR

JAY ME 04239
Sale Date: 6/19/2020

Previous Owner
CANDAGE, CHRISTINE M

83 CHURCH ST
LIVERMORE FALLS ME 04254
Sale Date: 10/16/2008

Previous Owner
GATS, WILLIAM & KELLI

83 CHURCH ST
LIVERMORE FALLS ME 04254
Sale Date: 3/13/2006

Inspection Witnessed By:

X
Date

No./Date	Description	Date Insp.

Notes:

Livermore Falls

Property Data		
Neighborhood	1 IN-TOWN RESDNTL	
Tree Growth Year	0	
X Coordinate	0	
Y Coordinate	0	
Zone/Land Use	11 Urban Residentl	
Secondary Zone		
Topography	2 Rolling	3 Above Street
1.Level	4.Below St	7.Steep
2.Rolling	5.Low	8.Rough
3.Above St	6.Swampy	9.
Utilities	1 All Public	
1.Public	4.Dr Well	7.Cesspool
2.Water	5.Dug Well	8.improve
3.Sewer	6.Sepctic	9.No util
Street	1 Paved	
1.Paved	4.Proposed	7.ROW
2.Semi Imp	5.Private	8.
3.Gravel	6.NoStreet	9.
LAND USE CODES	1001	
BUILDING USE	0	
Sale Data		
Sale Date	6/19/2020	
Price	125,000	
Sale Type	2 Land & Buildings	
1.Land	4.Mobile	7.
2.L & B	5.Other	8.
3.Building	6.COMM	9.
Financing	1 Conventional	
1.Convent	4.Seller	7.
2.FHA/VA	5.Private	8.
3.Assumed	6.Cash	9.Unknown
Validity	1 Arms Length Sale	
1.Valid	4.Split	7.Changes
2.Related	5.Partial	8.Other
3.Distress	6.Exempt	9.Estate
Verified	1 Buyer	
1.Buyer	4.Agent	7.Family
2.Seller	5.Pub Rec	8.Other
3.Lender	6.MLS	9.

Assessment Record				
Year	Land	Buildings	Exempt	Total
2010	13,600	72,900	0	86,500
2011	13,600	72,900	0	86,500
2012	13,600	72,900	0	86,500
2013	13,600	72,900	0	86,500
2014	13,600	72,900	0	86,500
2015	13,600	72,900	0	86,500
2016	13,600	72,900	0	86,500
2017	13,600	72,900	0	86,500
2018	13,600	72,900	0	86,500
2019	13,600	72,900	0	86,500
2020	13,600	72,900	0	86,500
2021	13,600	72,900	0	86,500
2022	13,600	72,900	23,500	63,000

Land Data						
Front Foot	Type	Effective		Influence		Influence Codes
		Frontage	Depth	Factor	Code	
11.Regular Lot				%		1.Unimproved
12.Delta Triangle				%		2.Excess Frtg
13.Nabla Triangle				%		3.Topography
14.Rear Land				%		4.Size/Shape
15.Miscellaneous				%		5.Access
				%		6.Restriction
				%		7.Corner Infl
				%		8.Environment
				%		9.Fract Share
Square Foot		Square Feet				Acres
16.Regular Lot				%		30.Rear Land 21+
17.Secondary Lot				%		31.Crop Land
18.Excess Land				%		32.Orchard
19.Condominium				%		33.Gravel Pit
20.Miscellaneous				%		34.Pasture
				%		35.Hort -Edible
				%		36.Hort -Ornament
Fract. Acre	Acreage/Sites					37.Softwood TG
21.Homesite (Frac	21	0.61	100	%	0	38.Mixedwood TG
22.Baselot (Fract				%		39.Hardwood TG
23.Misc (Fract)				%		40.Wasteland
				%		41.Utility ROW
				%		42.Mobile Home Si
				%		43.Condo Site
				%		44.Camp Lot
				%		45.Site Improve
				%		46.Utility
24.Homesite				%		
25.Baselot				%		
26.Frontage 1				%		
27.Frontage 2				%		
28.Rear Land 1-10				%		
29.Rear Land 11-2				%		
Total Acreage				0.61		

Livermore Falls

Map Lot 021-023

Account 567

Location 83 CHURCH ST.

Card 1 Of 1 9/30/2022

Building Style 1 Conventional	SF Bsmt Living 0	Layout 1 Typical
1.Conv. 5.Garrison 9.Other	Fin Bsmt Grade 0 0	1.Typical 4. 7.
2.Ranch 6.Split 10.	HEARTHS 0	2.Inadeq 5. 8.
3.R Ranch 7.Contemp 11.	Heat Type 100% 1 Hot Water BB	3.Horrid 6. 9.
4.Cape 8.Log 12.	1.HWBB 5.FWA 9.No Heat	Attic 5 Floor & Stairs
Dwelling Units 1	2.HWCI 6.GravWA 10.	1.1/4 Fin 4.Full Fin 7.
Other Units 0	3.H Pump 7.Electric 11.	2.1/2 Fin 5.F/Stair 8.
Stories 5 One & 3/4 Story	4.Steam 8.F/Wall 12.	3.3/4 Fin 6. 9.None
1.1 4.1.5 7.	Cool Type 0% 9 None	Insulation 1 Full
2.2 5.1.75 8.	1.Refrig 4.W&C Air 7.	1.Full 4.Minimal 7.
3.3 6.2.5 9.	2.Evapor 5. 8.	2.Heavy 5.Partial 8.
Exterior Walls 1 Clapboard	3.H Pump 6. 9.None	3.Capped 6. 9.None
1.Clapbd 5.T-111 9.Other	Kitchen Style 2 Typical	Unfinished % 0%
2.wWd Shng 6.BR/STONE 10.	1.Modern 4.Obsolete 7.	Grade & Factor 3 Average 100%
3.Compos. 7.NOVELTY 11.	2.Typical 5. 8.	1.E Grade 4.B Grade 7.
4.Asbestos 8.AL/VIN 12.	3.Old Type 6. 9.None	2.D Grade 5.A Grade 8.SC Grade
Roof Surface 1 Asphalt Shingles	Bath(s) Style 2 Typical Bath(s)	3.C Grade 6.AA Grade 9.Same
1.Asphalt 4.Composit 7.	1.Modern 4.Obsolete 7.	SQFT (Footprint) 680
2.Slate 5.Wood 8.	2.Typical 5. 8.	Condition 5 Above Average
3.Metal 6.Other 9.	3.Old Type 6. 9.None	1.Poor 4.Avg 7.V G
SF Masonry Trim 0	# Rooms 6	2.Fair 5.Avg+ 8.Exc
OPEN-3-CUSTOM 0	# Bedrooms 3	3.Avg- 6.Good 9.Same
OPEN-4-CUSTOM 0	# Full Baths 1	Phys. % Good 0%
Year Built 1928	# Half Baths 0	Funct. % Good 100%
Year Remodeled 0	# Addn Fixtures 1	Functional Code 9 None
Foundation 1 Concrete	# Fireplaces 0	1.Incomp 4.Small 7.Layout
1.Concrete 4.Wood 7.		2.O-Built 5.CDU 8.Other
2.C Block 5.Slab 8.		3.Delap 6.Style 9.None
3.Br/Stone 6.Piers 9.		Econ. % Good 100%
Basement 1 1/4 Basement		Economic Code None
1.1/4 Bmt 4.Full Bmt 7.		0.None 3.Services 9.None
2.1/2 Bmt 5.None 8.		1.Location 4.Traffic 8.
3.3/4 Bmt 6. 9.None		2.Encroach 8.Other 9.
Bsmt Gar # Cars 1		Entrance Code 1 Interior Inspect
Wet Basement 1 Dry Basement		1.Interior 4.Vacant 7.
1.Dry 4. 7.		2.Refusal 5.Estimate 8.
2.Damp 5. 8.	3.Informed 6. 9.	
3.Wet 6. 9.	Information Code 1 Owner	
		1.Owner 4.Agent 7.
		2.Relative 5.Estimate 8.
		3.Tenant 6.Other 9.

Date Inspected

Additions, Outbuildings & Improvements

Type	Year	Units	Grade	Cond	Phys.	Funct.	Sound Value	
11 1	0	130	9 100	9	0 %	0 %		1.One Story Fram
21 Open Frame	0	192	9 100	9	0 %	0 %		2.Two Story Fram
21 Open Frame	0	20	9 100	9	0 %	0 %		3.Three Story Fr
21 Open Frame	0	52	9 100	9	0 %	0 %		4.1 & 1/2 Story
24 Frame Shed	1988	110	1 100	5	0 %	100 %		5.1 & 3/4 Story
					%	%		6.2 & 1/2 Story
					%	%		21.Open Frame Por
					%	%		22.Encl Frame Por
					%	%		23.Frame Garage
					%	%		24.Frame Shed
					%	%		25.Frame Bay Wind
					%	%		26.1SFr Overhang
					%	%		27.Unfin Basement
					%	%		28.Unfinished Att
					%	%		29.Finished Attic

LAPOINTE, CHRISTINE
90 HUNTON LOOP
LIVERMORE FALLS ME 04254

			Property Data			Assessment Record																																																																																																																																																																																																																																										
			Neighborhood	99 MH LEASE LOT		Year	Land	Buildings	Exempt	Total																																																																																																																																																																																																																																						
			Tree Growth Year	0		2010	0	21,000	10,000	11,000																																																																																																																																																																																																																																						
			X Coordinate	0		2011	0	21,000	10,000	11,000																																																																																																																																																																																																																																						
			Y Coordinate	0		2012	0	21,000	10,000	11,000																																																																																																																																																																																																																																						
			Zone/Land Use	99 MOBILE HOME		2013	0	21,000	10,000	11,000																																																																																																																																																																																																																																						
			Secondary Zone			2014	0	21,000	10,000	11,000																																																																																																																																																																																																																																						
			Topography	9	9	2015	0	21,000	15,000	6,000																																																																																																																																																																																																																																						
			1.Level	4.Below St	7.Steep	2016	0	21,000	15,000	6,000																																																																																																																																																																																																																																						
			2.Rolling	5.Low	8.Rough	2017	0	21,000	20,000	1,000																																																																																																																																																																																																																																						
			3.Above St	6.Swampy	9.	2018	0	21,000	20,000	1,000																																																																																																																																																																																																																																						
			Utilities	9 No Utilities 9 No Utilities		2019	0	21,000	20,000	1,000																																																																																																																																																																																																																																						
			1.Public	4.Dr Well	7.Cesspool	2020	0	21,000	21,000	0																																																																																																																																																																																																																																						
			2.Water	5.Dug Well	8.improve	2021	0	21,000	21,000	0																																																																																																																																																																																																																																						
			3.Sewer	6.Septic	9.No util	2022	0	21,000	21,000	0																																																																																																																																																																																																																																						
			Street	9																																																																																																																																																																																																																																												
			1.Paved	4.Proposed	7.ROW																																																																																																																																																																																																																																											
			2.Semi Imp	5.Private	8.																																																																																																																																																																																																																																											
			3.Gravel	6.NoStreet	9.																																																																																																																																																																																																																																											
			LAND USE CODES 0																																																																																																																																																																																																																																													
			BUILDING USE 0																																																																																																																																																																																																																																													
			Sale Data																																																																																																																																																																																																																																													
			Sale Date																																																																																																																																																																																																																																													
			Price																																																																																																																																																																																																																																													
			Sale Type																																																																																																																																																																																																																																													
			1.Land	4.Mobile	7.																																																																																																																																																																																																																																											
			2.L & B	5.Other	8.																																																																																																																																																																																																																																											
			3.Building	6.COMM	9.																																																																																																																																																																																																																																											
			Financing																																																																																																																																																																																																																																													
			1.Convent	4.Seller	7.																																																																																																																																																																																																																																											
			2.FHA/VA	5.Private	8.																																																																																																																																																																																																																																											
			3.Assumed	6.Cash	9.Unknown																																																																																																																																																																																																																																											
			Validity																																																																																																																																																																																																																																													
			1.Valid	4.Split	7.Changes																																																																																																																																																																																																																																											
			2.Related	5.Partial	8.Other																																																																																																																																																																																																																																											
			3.Distress	6.Exempt	9.Estate																																																																																																																																																																																																																																											
			Verified																																																																																																																																																																																																																																													
			1.Buyer	4.Agent	7.Family																																																																																																																																																																																																																																											
			2.Seller	5.Pub Rec	8.Other																																																																																																																																																																																																																																											
			3.Lender	6.MLS	9.																																																																																																																																																																																																																																											
						<table border="1"> <thead> <tr> <th colspan="2">Front Foot</th> <th rowspan="2">Type</th> <th colspan="2">Effective</th> <th colspan="2">Influence</th> <th rowspan="2">Influence Codes</th> </tr> <tr> <th colspan="2"></th> <th>Frontage</th> <th>Depth</th> <th>Factor</th> <th>Code</th> </tr> </thead> <tbody> <tr><td>11.Regular Lot</td><td></td><td></td><td></td><td></td><td></td><td>%</td><td>1.Unimproved</td></tr> <tr><td>12.Delta Triangle</td><td></td><td></td><td></td><td></td><td></td><td>%</td><td>2.Excess Frtg</td></tr> <tr><td>13.Nabla Triangle</td><td></td><td></td><td></td><td></td><td></td><td>%</td><td>3.Topography</td></tr> <tr><td>14.Rear Land</td><td></td><td></td><td></td><td></td><td></td><td>%</td><td>4.Size/Shape</td></tr> <tr><td>15.Miscellaneous</td><td></td><td></td><td></td><td></td><td></td><td>%</td><td>5.Access</td></tr> <tr><td></td><td></td><td></td><td></td><td></td><td></td><td>%</td><td>6.Restriction</td></tr> <tr><td></td><td></td><td></td><td></td><td></td><td></td><td>%</td><td>7.Corner Infl</td></tr> <tr><td></td><td></td><td></td><td></td><td></td><td></td><td>%</td><td>8.Environment</td></tr> <tr><td></td><td></td><td></td><td></td><td></td><td></td><td>%</td><td>9.Fract Share</td></tr> <tr><td></td><td></td><td></td><td></td><td></td><td></td><td>%</td><td>Acres</td></tr> <tr><td></td><td></td><td></td><td></td><td></td><td></td><td>%</td><td>30.Rear Land 21+</td></tr> <tr><td></td><td></td><td></td><td></td><td></td><td></td><td>%</td><td>31.Crop Land</td></tr> <tr><td></td><td></td><td></td><td></td><td></td><td></td><td>%</td><td>32.Orchard</td></tr> <tr><td></td><td></td><td></td><td></td><td></td><td></td><td>%</td><td>33.Gravel Pit</td></tr> <tr><td></td><td></td><td></td><td></td><td></td><td></td><td>%</td><td>34.Pasture</td></tr> <tr><td></td><td></td><td></td><td></td><td></td><td></td><td>%</td><td>35.Hort -Edible</td></tr> <tr><td></td><td></td><td></td><td></td><td></td><td></td><td>%</td><td>36.Hort -Ornament</td></tr> <tr><td></td><td></td><td></td><td></td><td></td><td></td><td>%</td><td>37.Softwood TG</td></tr> <tr><td></td><td></td><td></td><td></td><td></td><td></td><td>%</td><td>38.Mixedwood TG</td></tr> <tr><td></td><td></td><td></td><td></td><td></td><td></td><td>%</td><td>39.Hardwood TG</td></tr> <tr><td></td><td></td><td></td><td></td><td></td><td></td><td>%</td><td>40.Wasteland</td></tr> <tr><td></td><td></td><td></td><td></td><td></td><td></td><td>%</td><td>41.Utility ROW</td></tr> <tr><td></td><td></td><td></td><td></td><td></td><td></td><td>%</td><td>42.Mobile Home Si</td></tr> <tr><td></td><td></td><td></td><td></td><td></td><td></td><td>%</td><td>43.Condo Site</td></tr> <tr><td></td><td></td><td></td><td></td><td></td><td></td><td>%</td><td>44.Camp Lot</td></tr> <tr><td></td><td></td><td></td><td></td><td></td><td></td><td>%</td><td>45.Site Improve</td></tr> <tr><td></td><td></td><td></td><td></td><td></td><td></td><td>%</td><td>46.Utility</td></tr> </tbody> </table>					Front Foot		Type	Effective		Influence		Influence Codes			Frontage	Depth	Factor	Code	11.Regular Lot						%	1.Unimproved	12.Delta Triangle						%	2.Excess Frtg	13.Nabla Triangle						%	3.Topography	14.Rear Land						%	4.Size/Shape	15.Miscellaneous						%	5.Access							%	6.Restriction							%	7.Corner Infl							%	8.Environment							%	9.Fract Share							%	Acres							%	30.Rear Land 21+							%	31.Crop Land							%	32.Orchard							%	33.Gravel Pit							%	34.Pasture							%	35.Hort -Edible							%	36.Hort -Ornament							%	37.Softwood TG							%	38.Mixedwood TG							%	39.Hardwood TG							%	40.Wasteland							%	41.Utility ROW							%	42.Mobile Home Si							%	43.Condo Site							%	44.Camp Lot							%	45.Site Improve							%	46.Utility
Front Foot		Type	Effective		Influence		Influence Codes																																																																																																																																																																																																																																									
			Frontage	Depth	Factor	Code																																																																																																																																																																																																																																										
11.Regular Lot						%	1.Unimproved																																																																																																																																																																																																																																									
12.Delta Triangle						%	2.Excess Frtg																																																																																																																																																																																																																																									
13.Nabla Triangle						%	3.Topography																																																																																																																																																																																																																																									
14.Rear Land						%	4.Size/Shape																																																																																																																																																																																																																																									
15.Miscellaneous						%	5.Access																																																																																																																																																																																																																																									
						%	6.Restriction																																																																																																																																																																																																																																									
						%	7.Corner Infl																																																																																																																																																																																																																																									
						%	8.Environment																																																																																																																																																																																																																																									
						%	9.Fract Share																																																																																																																																																																																																																																									
						%	Acres																																																																																																																																																																																																																																									
						%	30.Rear Land 21+																																																																																																																																																																																																																																									
						%	31.Crop Land																																																																																																																																																																																																																																									
						%	32.Orchard																																																																																																																																																																																																																																									
						%	33.Gravel Pit																																																																																																																																																																																																																																									
						%	34.Pasture																																																																																																																																																																																																																																									
						%	35.Hort -Edible																																																																																																																																																																																																																																									
						%	36.Hort -Ornament																																																																																																																																																																																																																																									
						%	37.Softwood TG																																																																																																																																																																																																																																									
						%	38.Mixedwood TG																																																																																																																																																																																																																																									
						%	39.Hardwood TG																																																																																																																																																																																																																																									
						%	40.Wasteland																																																																																																																																																																																																																																									
						%	41.Utility ROW																																																																																																																																																																																																																																									
						%	42.Mobile Home Si																																																																																																																																																																																																																																									
						%	43.Condo Site																																																																																																																																																																																																																																									
						%	44.Camp Lot																																																																																																																																																																																																																																									
						%	45.Site Improve																																																																																																																																																																																																																																									
						%	46.Utility																																																																																																																																																																																																																																									
						Total Acreage		0.00																																																																																																																																																																																																																																								

Inspection Witnessed By:

X	Date	Description	Date Insp.

Notes:

Livermore Falls

Map Lot 023-056-00N

Account 568

Location 90 HUNTON LP/1995 COLONY

Card 1 Of 1 9/30/2022

Building Style	SF Bsmt Living	Layout
1.Conv. 5.Garrison 9.Other	Fin Bsmt Grade	1.Typical 4. 7.
2.Ranch 6.Split 10.	HEARTH5	2.Inadeq 5. 8.
3.R Ranch 7.Contemp 11.	Heat Type 100%	3.Horrid 6. 9.
4.Cape 8.Log 12.	1.HWBB 5.FWA 9.No Heat	Attic
Dwelling Units	2.HWCI 6.GravWA 10.	1.1/4 Fin 4.Full Fin 7.
Other Units	3.H Pump 7.Electric 11.	2.1/2 Fin 5.F/Stair 8.
Stories	4.Steam 8.F/Wall 12.	3.3/4 Fin 6. 9.None
1.1 4.1.5 7.	Cool Type 0%	Insulation
2.2 5.1.75 8.	1.Refrig 4.W&C Air 7.	1.Full 4.Minimal 7.
3.3 6.2.5 9.	2.Evapor 5. 8.	2.Heavy 5.Partial 8.
Exterior Walls	3.H Pump 6. 9.None	3.Capped 6. 9.None
1.Clapbd 5.T-111 9.Other	Kitchen Style	Unfinished %
2.wWd Shng 6.BR/STONE 10.	1.Modern 4.Obsolete 7.	Grade & Factor
3.Compos. 7.NOVELTY 11.	2.Typical 5. 8.	1.E Grade 4.B Grade 7.
4.Asbestos 8.AL/VIN 12.	3.Old Type 6. 9.None	2.D Grade 5.A Grade 8.SC Grade
Roof Surface	Bath(s) Style	3.C Grade 6.AA Grade 9.Same
1.Asphalt 4.Composit 7.	1.Modern 4.Obsolete 7.	SQFT (Footprint)
2.Slate 5.Wood 8.	2.Typical 5. 8.	Condition
3.Metal 6.Other 9.	3.Old Type 6. 9.None	1.Poor 4.Avg 7.V G
SF Masonry Trim	# Rooms	2.Fair 5.Avg+ 8.Exc
OPEN-3-CUSTOM	# Bedrooms	3.Avg- 6.Good 9.Same
OPEN-4-CUSTOM	# Full Baths	Phys. % Good
Year Built	# Half Baths	Funct. % Good
Year Remodeled	# Addn Fixtures	Functional Code
Foundation	# Fireplaces	1.Incomp 4.Small 7.Layout
1.Concrete 4.Wood 7.		2.O-Built 5.CDU 8.Other
2.C Block 5.Slab 8.		3.Delap 6.Style 9.None
3.Br/Stone 6.Piers 9.		Econ. % Good
Basement		Economic Code
1.1/4 Bmt 4.Full Bmt 7.		0.None 3.Services 9.None
2.1/2 Bmt 5.None 8.		1.Location 4.Traffic 8.
3.3/4 Bmt 6. 9.None		2.Encroach 8.Other 9.
Bsmt Gar # Cars		Entrance Code 0
Wet Basement		1.Interior 4.Vacant 7.
1.Dry 4. 7.		2.Refusal 5.Estimate 8.
2.Damp 5. 8.	3.Informed 6. 9.	
3.Wet 6. 9.	Information Code 0	
	1.Owner 4.Agent 7.	
	2.Relative 5.Estimate 8.	
	3.Tenant 6.Other 9.	

Date Inspected

Additions, Outbuildings & Improvements

Type	Year	Units	Grade	Cond	Phys.	Funct.	Sound Value	
998 14Mobile Home	1995	14x76	4 100	3	0 %	100 %		1.One Story Fram
21 Open Frame	0	9100	9 0	0	0 %	0 %		2.Two Story Fram
					%	%		3.Three Story Fr
					%	%		4.1 & 1/2 Story
					%	%		5.1 & 3/4 Story
					%	%		6.2 & 1/2 Story
					%	%		21.Open Frame Por
					%	%		22.Encl Frame Por
					%	%		23.Frame Garage
					%	%		24.Frame Shed
					%	%		25.Frame Bay Wind
					%	%		26.1SFr Overhang
					%	%		27.Unfin Basement
					%	%		28.Unfinished Att
					%	%		29.Finished Attic

PEASE, JODY A
PEASE, DEBRA J JT
118 BALDWIN STREET
LIVERMORE FALLS ME 04254

B4452P343

Property Data			Assessment Record							
Neighborhood 16 RURAL			Year	Land	Buildings	Exempt	Total			
Tree Growth Year 0			2010	16,400	120,200	0	136,600			
X Coordinate 0			2011	16,400	120,200	0	136,600			
Y Coordinate 0			2012	16,400	120,200	0	136,600			
Zone/Land Use 16 Rural Residntl			2013	16,400	120,200	0	136,600			
Secondary Zone			2014	16,400	120,200	0	136,600			
Topography 2 Rolling			2015	16,400	120,200	0	136,600			
1.Level 4.Below St 7.Steep			2016	16,400	120,200	0	136,600			
2.Rolling 5.Low 8.Rough			2017	16,400	120,200	0	136,600			
3.Above St 6.Swampy 9.			2018	16,400	120,200	0	136,600			
Utilities 4 Drilled Well 6 Septic System			2019	16,400	120,200	0	136,600			
1.Public 4.Dr Well 7.Cesspool			2020	16,400	120,200	0	136,600			
2.Water 5.Dug Well 8.improve			2021	16,400	120,200	0	136,600			
3.Sewer 6.Septic 9.No util			2022	16,400	120,200	0	136,600			
Street 1 Paved										
1.Paved 4.Proposed 7.ROW			Land Data							
2.Semi Imp 5.Private 8.										
3.Gravel 6.NoStreet 9.			Front Foot	Type	Effective		Influence		Influence Codes	
LAND USE CODES 1001			11.Regular Lot		Frontage	Depth	Factor	Code		
BUILDING USE 0			12.Delta Triangle			%		1.Unimproved		
Sale Data			13.Nabla Triangle			%		2.Excess Frtg		
Sale Date 6/01/2000			14.Rear Land			%		3.Topography		
Price 90,000			15.Miscellaneous			%		4.Size/Shape		
Sale Type 2 Land & Buildings						%		5.Access		
1.Land 4.Mobile 7.			Square Foot	Square Feet				6.Restriction		
2.L & B 5.Other 8.			16.Regular Lot			%		7.Corner Infl		
3.Building 6.COMM 9.			17.Secondary Lot			%		8.Environment		
Financing			18.Excess Land			%		9.Fract Share		
1.Convent 4.Seller 7.			19.Condominium			%		Acres		
2.FHA/VA 5.Private 8.			20.Miscellaneous			%		30.Rear Land 21+		
3.Assumed 6.Cash 9.Unknown						%		31.Crop Land		
Validity 1 Arms Length Sale			Fract. Acre	Acreage/Sites				32.Orchard		
1.Valid 4.Split 7.Changes			21.Homesite (Frac	21	1.00	100	%	0	33.Gravel Pit	
2.Related 5.Partial 8.Other			22.Basemat (Fract	28	0.11	100	%	0	34.Pasture	
3.Distress 6.Exempt 9.Estate			23.Misc (Fract)	45	2.00	100	%	0	35.Hort -Edible	
Verified 5 Public Record			Acres			%			36.Hort -Ornament	
1.Buyer 4.Agent 7.Family			24.Homesite			%			37.Softwood TG	
2.Seller 5.Pub Rec 8.Other			25.Basemat			%			38.Mixedwood TG	
3.Lender 6.MLS 9.			26.Frontage 1			%			39.Hardwood TG	
			27.Frontage 2			%			40.Wasteland	
			28.Rear Land 1-10			%			41.Utility ROW	
			29.Rear Land 11-2			%			42.Mobile Home Si	
			Total Acreage 1.11							43.Condo Site
										44.Camp Lot
										45.Site Improve
										46.Utility

Inspection Witnessed By:

No./Date	Description	Date Insp.
X		

Notes:

Livermore Falls

Map Lot 010-041

Account 569

Location 118 BALDWIN ST

Card 1 Of 1 9/30/2022

Building Style 1 Conventional	SF Bsmt Living 0	Layout 1 Typical
1.Conv. 5.Garrison 9.Other	Fin Bsmt Grade 0 0	1.Typical 4. 7.
2.Ranch 6.Split 10.	HEARTHHS 0	2.Inadeq 5. 8.
3.R Ranch 7.Contemp 11.	Heat Type 100% 5 Forced Warm Air	3.Horrid 6. 9.
4.Cape 8.Log 12.	1.HWBB 5.FWA 9.No Heat	Attic 9 None
Dwelling Units 1	2.HWCI 6.GravWA 10.	1.1/4 Fin 4.Full Fin 7.
Other Units 0	3.H Pump 7.Electric 11.	2.1/2 Fin 5.F/ Stair 8.
Stories 5 One & 3/4 Story	4.Steam 8.F/Wall 12.	3.3/4 Fin 6. 9.None
1.1 4.1.5 7.	Cool Type 0% 9 None	Insulation 1 Full
2.2 5.1.75 8.	1.Refrig 4.W&C Air 7.	1.Full 4.Minimal 7.
3.3 6.2.5 9.	2.Evapor 5. 8.	2.Heavy 5.Partial 8.
Exterior Walls 1 Clapboard	3.H Pump 6. 9.None	3.Capped 6. 9.None
1.Clapbd 5.T-111 9.Other	Kitchen Style 2 Typical	Unfinished % 0%
2.wWd Shng 6.BR/STONE 10.	1.Modern 4.Obsolete 7.	Grade & Factor 3 Average 100%
3.Compos. 7.NOVELTY 11.	2.Typical 5. 8.	1.E Grade 4.B Grade 7.
4.Asbestos 8.AL/VIN 12.	3.Old Type 6. 9.None	2.D Grade 5.A Grade 8.SC Grade
Roof Surface 1 Asphalt Shingles	Bath(s) Style 2 Typical Bath(s)	3.C Grade 6.AA Grade 9.Same
1.Asphalt 4.Composit 7.	1.Modern 4.Obsolete 7.	SQFT (Footprint) 1008
2.Slate 5.Wood 8.	2.Typical 5. 8.	Condition 4 Average
3.Metal 6.Other 9.	3.Old Type 6. 9.None	1.Poor 4.Avg 7.V G
SF Masonry Trim 0	# Rooms 7	2.Fair 5.Avg+ 8.Exc
OPEN-3-CUSTOM 0	# Bedrooms 4	3.Avg- 6.Good 9.Same
OPEN-4-CUSTOM 0	# Full Baths 2	Phys. % Good 0%
Year Built 1983	# Half Baths 0	Funct. % Good 100%
Year Remodeled 0	# Addn Fixtures 0	Functional Code 9 None
Foundation 5 Concrete Slab	# Fireplaces 0	1.Incomp 4.Small 7.Layout
1.Concrete 4.Wood 7.		2.O-Built 5.CDU 8.Other
2.C Block 5.Slab 8.		3.Delap 6.Style 9.None
3.Br/Stone 6.Piers 9.		Econ. % Good 100%
Basement 9 No Basement		Economic Code None
1.1/4 Bmt 4.Full Bmt 7.		0.None 3.Services 9.None
2.1/2 Bmt 5.None 8.		1.Location 4.Traffic 8.
3.3/4 Bmt 6. 9.None		2.Encroach 8.Other 9.
Bsmt Gar # Cars 0		Entrance Code 5 Estimated
Wet Basement 9 No Basement		1.Interior 4.Vacant 7.
1.Dry 4. 7.		2.Refusal 5.Estimate 8.
2.Damp 5. 8.	3.Informed 6. 9.	
3.Wet 6. 9.	Information Code 5 Estimate	
	1.Owner 4.Agent 7.	
	2.Relative 5.Estimate 8.	
	3.Tenant 6.Other 9.	

Date Inspected 7/11/2001

Additions, Outbuildings & Improvements

Type	Year	Units	Grade	Cond	Phys.	Funct.	Sound Value
26 1SFr Overhang	0	72	9 100	9	0 %	0 %	
23 Frame Garage	0	780	9 100	9	0 %	0 %	
66 Greenhouse	0	100	9 100	9	0 %	0 %	
68 Wood Deck	1983	256	2 100	4	0 %	100 %	
24 Frame Shed	1980	210	2 100	3	0 %	100 %	
24 Frame Shed	1988	512	3 100	4	0 %	100 %	
					%	%	
					%	%	
					%	%	
					%	%	
					%	%	

- 1.One Story Fram
- 2.Two Story Fram
- 3.Three Story Fr
- 4.1 & 1/2 Story
- 5.1 & 3/4 Story
- 6.2 & 1/2 Story
- 21.Open Frame Por
- 22.Encl Frame Por
- 23.Frame Garage
- 24.Frame Shed
- 25.Frame Bay Wind
- 26.1SFr Overhang
- 27.Unfin Basement
- 28.Unfinished Att
- 29.Finished Attic

GAY, BRENT
GAY, CELINA
568 PARK ST
LIVERMORE FALLS ME 04254

B989P588

Property Data			Assessment Record						
Neighborhood 16 RURAL			Year	Land	Buildings	Exempt	Total		
Tree Growth Year 0			2010	19,800	102,100	10,000	111,900		
X Coordinate 0			2011	19,800	102,100	10,000	111,900		
Y Coordinate 0			2012	19,800	102,100	10,000	111,900		
Zone/Land Use 16 Rural Residntl			2013	19,800	102,100	10,000	111,900		
Secondary Zone			2014	19,800	102,100	10,000	111,900		
Topography 2 Rolling			2015	19,800	102,100	15,000	106,900		
1.Level 4.Below St 7.Steep			2016	19,800	102,100	15,000	106,900		
2.Rolling 5.Low 8.Rough			2017	19,800	102,100	20,000	101,900		
3.Above St 6.Swampy 9.			2018	19,800	100,300	20,000	100,100		
Utilities 4 Drilled Well 6 Septic System			2019	19,800	100,300	20,000	100,100		
1.Public 4.Dr Well 7.Cesspool			2020	19,800	100,300	25,000	95,100		
2.Water 5.Dug Well 8.improve			2021	19,800	100,300	25,000	95,100		
3.Sewer 6.Septic 9.No util			2022	19,800	100,300	23,500	96,600		
Street 1 Paved									
1.Paved 4.Proposed 7.ROW			Land Data						
2.Semi Imp 5.Private 8.									
3.Gravel 6.NoStreet 9.			Front Foot	Type	Effective		Influence		Influence Codes
LAND USE CODES 1001			11.Regular Lot		Frontage	Depth	Factor	Code	
BUILDING USE 0			12.Delta Triangle				%		1.Unimproved
Sale Data			13.Nabla Triangle				%		2.Excess Frtg
Sale Date			14.Rear Land				%		3.Topography
Price			15.Miscellaneous				%		4.Size/Shape
Sale Type							%		5.Access
1.Land 4.Mobile 7.			Square Foot		Square Feet				6.Restriction
2.L & B 5.Other 8.			16.Regular Lot				%		7.Corner Infl
3.Building 6.COMM 9.			17.Secondary Lot				%		8.Environment
Financing			18.Excess Land				%		9.Fract Share
1.Convent 4.Seller 7.			19.Condominium				%		Acres
2.FHA/VA 5.Private 8.			20.Miscellaneous				%		30.Rear Land 21+
3.Assumed 6.Cash 9.Unknown							%		31.Crop Land
Validity			Fract. Acre		Acres/Sites				32.Orchard
1.Valid 4.Split 7.Changes			21.Homesite (Frac	21		1.00	100 %	0	33.Gravel Pit
2.Related 5.Partial 8.Other			22.Baselot (Frac	28		4.00	100 %	0	34.Pasture
3.Distress 6.Exempt 9.Estate			23.Misc (Fract)	40		1.00	100 %	0	35.Hort -Edible
Verified			Acres	45		2.00	100 %	0	36.Hort -Ornament
1.Buyer 4.Agent 7.Family			24.Homesite				%		37.Softwood TG
2.Seller 5.Pub Rec 8.Other			25.Baselot				%		38.Mixedwood TG
3.Lender 6.MLS 9.			26.Frontage 1				%		39.Hardwood TG
			27.Frontage 2				%		40.Wasteland
			28.Rear Land 1-10				%		41.Utility ROW
			29.Rear Land 11-2				%		42.Mobile Home Si
					Total Acreage		6.00		43.Condo Site
									44.Camp Lot
									45.Site Improve
									46.Utility

Inspection Witnessed By:

No./Date	Description	Date Insp.
X		

Notes:

Livermore Falls

Map Lot 009-005

Account 570

Location 568 PARK ST

Card 1 Of 1 9/30/2022

Building Style 2 Ranch	SF Bsmt Living 42	Layout 1 Typical
1.Conv. 5.Garrison 9.Other	Fin Bsmt Grade 9 100	1.Typical 4. 7.
2.Ranch 6.Split 10.	HEARTH'S 0	2.Inadeq 5. 8.
3.R Ranch 7.Contemp 11.	Heat Type 100% 1 Hot Water BB	3.Horrid 6. 9.
4.Cape 8.Log 12.	1.HWBB 5.FWA 9.No Heat	Attic 9 None
Dwelling Units 1	2.HWCI 6.GravWA 10.	1.1/4 Fin 4.Full Fin 7.
Other Units 0	3.H Pump 7.Electric 11.	2.1/2 Fin 5.F/ Stair 8.
Stories 1 One Story	4.Steam 8.F/Wall 12.	3.3/4 Fin 6. 9.None
1.1 4.1.5 7.	Cool Type 0% 9 None	Insulation 1 Full
2.2 5.1.75 8.	1.Refrig 4.W&C Air 7.	1.Full 4.Minimal 7.
3.3 6.2.5 9.	2.Evapor 5. 8.	2.Heavy 5.Partial 8.
Exterior Walls 8 ALUM/VINYL	3.H Pump 6. 9.None	3.Capped 6. 9.None
1.Clapbd 5.T-111 9.Other	Kitchen Style 2 Typical	Unfinished % 0%
2.wWd Shng 6.BR/STONE 10.	1.Modern 4.Obsolete 7.	Grade & Factor 3 Average 100%
3.Compos. 7.NOVELTY 11.	2.Typical 5. 8.	1.E Grade 4.B Grade 7.
4.Asbestos 8.AL/VIN 12.	3.Old Type 6. 9.None	2.D Grade 5.A Grade 8.SC Grade
Roof Surface 1 Asphalt Shingles	Bath(s) Style 2 Typical Bath(s)	3.C Grade 6.AA Grade 9.Same
1.Asphalt 4.Composit 7.	1.Modern 4.Obsolete 7.	SQFT (Footprint) 1246
2.Slate 5.Wood 8.	2.Typical 5. 8.	Condition 4 Average
3.Metal 6.Other 9.	3.Old Type 6. 9.None	1.Poor 4.Avg 7.V G
SF Masonry Trim 0	# Rooms 7	2.Fair 5.Avg+ 8.Exc
OPEN-3-CUSTOM 0	# Bedrooms 3	3.Avg- 6.Good 9.Same
OPEN-4-CUSTOM 0	# Full Baths 1	Phys. % Good 0%
Year Built 1969	# Half Baths 0	Funct. % Good 100%
Year Remodeled 0	# Addn Fixtures 0	Functional Code 9 None
Foundation 1 Concrete	# Fireplaces 0	1.Incomp 4.Small 7.Layout
1.Concrete 4.Wood 7.		2.O-Built 5.CDU 8.Other
2.C Block 5.Slab 8.		3.Delap 6.Style 9.None
3.Br/Stone 6.Piers 9.		Econ. % Good 100%
Basement 4 Full Basement		Economic Code None
1.1/4 Bmt 4.Full Bmt 7.		0.None 3.Services 9.None
2.1/2 Bmt 5.None 8.		1.Location 4.Traffic 8.
3.3/4 Bmt 6. 9.None		2.Encroach 8.Other 9.
Bsmt Gar # Cars 0		Entrance Code 3 Information Only
Wet Basement 1 Dry Basement		1.Interior 4.Vacant 7.
1.Dry 4. 7.		2.Refusal 5.Estimate 8.
2.Damp 5. 8.	3.Informed 6. 9.	
3.Wet 6. 9.	Information Code 1 Owner	
	1.Owner 4.Agent 7.	
	2.Relative 5.Estimate 8.	
	3.Tenant 6.Other 9.	

Date Inspected 6/29/2001

Additions, Outbuildings & Improvements

Type	Year	Units	Grade	Cond	Phys.	Funct.	Sound Value
22 Encl Frame Porch	0	240	9 100	9	0 %	0 %	
23 Frame Garage	0	576	9 100	9	0 %	0 %	
24 Frame Shed	1970	120	2 100	4	0 %	100 %	
68 Wood Deck	1994	256	3 100	4	0 %	100 %	
					%	%	
					%	%	
					%	%	
					%	%	
					%	%	
					%	%	
					%	%	
					%	%	

- 1.One Story Fram
- 2.Two Story Fram
- 3.Three Story Fr
- 4.1 & 1/2 Story
- 5.1 & 3/4 Story
- 6.2 & 1/2 Story
- 21.Open Frame Por
- 22.Encl Frame Por
- 23.Frame Garage
- 24.Frame Shed
- 25.Frame Bay Wind
- 26.1SFr Overhang
- 27.Unfin Basement
- 28.Unfinished Att
- 29.Finished Attic

COOK, LINDA D
3 DILMAN LN
LIVERMORE FALLS ME 04254

B3427P126 B9140P124 B9146P67

Previous Owner
DILMAN, CRAIG & SHERYL

3 DILMAN LANE
LIVERMORE FALLS ME 04254
Sale Date: 5/27/2015

Inspection Witnessed By:

X Date

No./Date	Description	Date Insp.

Notes:

Livermore Falls

Property Data			Assessment Record																																																																																																																																																																																																																																																																																																																																											
Neighborhood 16 RURAL			Year	Land	Buildings	Exempt	Total																																																																																																																																																																																																																																																																																																																																							
Tree Growth Year 0			2010	2,500	0	0	2,500																																																																																																																																																																																																																																																																																																																																							
X Coordinate 0			2011	2,500	0	0	2,500																																																																																																																																																																																																																																																																																																																																							
Y Coordinate 0			2012	2,500	0	0	2,500																																																																																																																																																																																																																																																																																																																																							
Zone/Land Use 16 Rural Residntl			2013	2,500	0	0	2,500																																																																																																																																																																																																																																																																																																																																							
Secondary Zone			2014	2,500	0	0	2,500																																																																																																																																																																																																																																																																																																																																							
Topography 5 Low 6 Swampy			2015	2,500	0	0	2,500																																																																																																																																																																																																																																																																																																																																							
1.Level 4.Below St 7.Steep			2016	2,500	0	0	2,500																																																																																																																																																																																																																																																																																																																																							
2.Rolling 5.Low 8.Rough			2017	0	0	0	0																																																																																																																																																																																																																																																																																																																																							
3.Above St 6.Swampy 9.			2018	0	0	0	0																																																																																																																																																																																																																																																																																																																																							
Utilities 9 No Utilities			2019	0	0	0	0																																																																																																																																																																																																																																																																																																																																							
1.Public 4.Dr Well 7.Cesspool			2020	0	0	0	0																																																																																																																																																																																																																																																																																																																																							
2.Water 5.Dug Well 8.improve			2021	0	0	0	0																																																																																																																																																																																																																																																																																																																																							
3.Sewer 6.Septic 9.No util			2022	0	0	0	0																																																																																																																																																																																																																																																																																																																																							
Street 1 Paved			<table border="1"> <thead> <tr> <th colspan="4">Land Data</th> </tr> <tr> <th rowspan="2">Front Foot</th> <th rowspan="2">Type</th> <th colspan="2">Effective</th> <th colspan="2">Influence</th> <th rowspan="2">Influence Codes</th> </tr> <tr> <th>Frontage</th> <th>Depth</th> <th>Factor</th> <th>Code</th> </tr> </thead> <tbody> <tr><td>11.Regular Lot</td><td></td><td></td><td></td><td>%</td><td></td><td>1.Unimproved</td></tr> <tr><td>12.Delta Triangle</td><td></td><td></td><td></td><td>%</td><td></td><td>2.Excess Frtg</td></tr> <tr><td>13.Nabla Triangle</td><td></td><td></td><td></td><td>%</td><td></td><td>3.Topography</td></tr> <tr><td>14.Rear Land</td><td></td><td></td><td></td><td>%</td><td></td><td>4.Size/Shape</td></tr> <tr><td>15.Miscellaneous</td><td></td><td></td><td></td><td>%</td><td></td><td>5.Access</td></tr> <tr><td></td><td></td><td></td><td></td><td>%</td><td></td><td>6.Restriction</td></tr> <tr><td></td><td></td><td></td><td></td><td>%</td><td></td><td>7.Corner Infl</td></tr> <tr><td></td><td></td><td></td><td></td><td>%</td><td></td><td>8.Environment</td></tr> <tr><td></td><td></td><td></td><td></td><td>%</td><td></td><td>9.Fract Share</td></tr> <tr><td></td><td></td><td></td><td></td><td>%</td><td></td><td>Acres</td></tr> <tr><td></td><td></td><td></td><td></td><td>%</td><td></td><td>30.Rear Land 21+</td></tr> <tr><td></td><td></td><td></td><td></td><td>%</td><td></td><td>31.Crop Land</td></tr> <tr><td></td><td></td><td></td><td></td><td>%</td><td></td><td>32.Orchard</td></tr> <tr><td></td><td></td><td></td><td></td><td>%</td><td></td><td>33.Gravel Pit</td></tr> <tr><td></td><td></td><td></td><td></td><td>%</td><td></td><td>34.Pasture</td></tr> <tr><td></td><td></td><td></td><td></td><td>%</td><td></td><td>35.Hort -Edible</td></tr> <tr><td></td><td></td><td></td><td></td><td>%</td><td></td><td>36.Hort -Ornament</td></tr> <tr><td></td><td></td><td></td><td></td><td>%</td><td></td><td>37.Softwood TG</td></tr> <tr><td></td><td></td><td></td><td></td><td>%</td><td></td><td>38.Mixedwood TG</td></tr> <tr><td></td><td></td><td></td><td></td><td>%</td><td></td><td>39.Hardwood TG</td></tr> <tr><td></td><td></td><td></td><td></td><td>%</td><td></td><td>40.Wasteland</td></tr> <tr><td></td><td></td><td></td><td></td><td>%</td><td></td><td>41.Utility ROW</td></tr> <tr><td></td><td></td><td></td><td></td><td>%</td><td></td><td>42.Mobile Home Si</td></tr> <tr><td></td><td></td><td></td><td></td><td>%</td><td></td><td>43.Condo Site</td></tr> <tr><td></td><td></td><td></td><td></td><td>%</td><td></td><td>44.Camp Lot</td></tr> <tr><td></td><td></td><td></td><td></td><td>%</td><td></td><td>45.Site Improve</td></tr> <tr><td></td><td></td><td></td><td></td><td>%</td><td></td><td>46.Utility</td></tr> <tr> <td colspan="3">LAND USE CODES 1001</td> <td colspan="5" rowspan="2"> <table border="1"> <thead> <tr> <th>Fract. Acre</th> <th colspan="2">Acreage/Sites</th> <th colspan="2">Total Acreage</th> </tr> </thead> <tbody> <tr> <td>21.Homesite (Frac)</td> <td></td> <td></td> <td>0.00</td> <td></td> </tr> <tr> <td>22.Baselot (Fract)</td> <td></td> <td></td> <td></td> <td></td> </tr> <tr> <td>23.Misc (Fract)</td> <td></td> <td></td> <td></td> <td></td> </tr> <tr> <td colspan="3">Acres</td> <td></td> <td></td> </tr> <tr> <td>24.Homesite</td> <td></td> <td></td> <td></td> <td></td> </tr> <tr> <td>25.Baselot</td> <td></td> <td></td> <td></td> <td></td> </tr> <tr> <td>26.Frontage 1</td> <td></td> <td></td> <td></td> <td></td> </tr> <tr> <td>27.Frontage 2</td> <td></td> <td></td> <td></td> <td></td> </tr> <tr> <td>28.Rear Land 1-10</td> <td></td> <td></td> <td></td> <td></td> </tr> <tr> <td>29.Rear Land 11-2</td> <td></td> <td></td> <td></td> <td></td> </tr> </tbody> </table> </td> </tr> <tr> <td colspan="3">BUILDING USE 0</td> </tr> <tr> <td colspan="3">Sale Data</td> </tr> <tr> <td colspan="3">Sale Date 5/27/2015</td> </tr> <tr> <td colspan="3">Price 2,500</td> </tr> <tr> <td colspan="3">Sale Type 1 Land Only</td> </tr> <tr> <td colspan="3">1.Land 4.Mobile 7.</td> </tr> <tr> <td colspan="3">2.L & B 5.Other 8.</td> </tr> <tr> <td colspan="3">3.Building 6.COMM 9.</td> </tr> <tr> <td colspan="3">Financing 1 Conventional</td> </tr> <tr> <td colspan="3">1.Convent 4.Seller 7.</td> </tr> <tr> <td colspan="3">2.FHA/VA 5.Private 8.</td> </tr> <tr> <td colspan="3">3.Assumed 6.Cash 9.Unknown</td> </tr> <tr> <td colspan="3">Validity 1 Arms Length Sale</td> </tr> <tr> <td colspan="3">1.Valid 4.Split 7.Changes</td> </tr> <tr> <td colspan="3">2.Related 5.Partial 8.Other</td> </tr> <tr> <td colspan="3">3.Distress 6.Exempt 9.Estate</td> </tr> <tr> <td colspan="3">Verified 1 Buyer</td> </tr> <tr> <td colspan="3">1.Buyer 4.Agent 7.Family</td> </tr> <tr> <td colspan="3">2.Seller 5.Pub Rec 8.Other</td> </tr> <tr> <td colspan="3">3.Lender 6.MLS 9.</td> </tr> </tbody> </table>					Land Data				Front Foot	Type	Effective		Influence		Influence Codes	Frontage	Depth	Factor	Code	11.Regular Lot				%		1.Unimproved	12.Delta Triangle				%		2.Excess Frtg	13.Nabla Triangle				%		3.Topography	14.Rear Land				%		4.Size/Shape	15.Miscellaneous				%		5.Access					%		6.Restriction					%		7.Corner Infl					%		8.Environment					%		9.Fract Share					%		Acres					%		30.Rear Land 21+					%		31.Crop Land					%		32.Orchard					%		33.Gravel Pit					%		34.Pasture					%		35.Hort -Edible					%		36.Hort -Ornament					%		37.Softwood TG					%		38.Mixedwood TG					%		39.Hardwood TG					%		40.Wasteland					%		41.Utility ROW					%		42.Mobile Home Si					%		43.Condo Site					%		44.Camp Lot					%		45.Site Improve					%		46.Utility	LAND USE CODES 1001			<table border="1"> <thead> <tr> <th>Fract. Acre</th> <th colspan="2">Acreage/Sites</th> <th colspan="2">Total Acreage</th> </tr> </thead> <tbody> <tr> <td>21.Homesite (Frac)</td> <td></td> <td></td> <td>0.00</td> <td></td> </tr> <tr> <td>22.Baselot (Fract)</td> <td></td> <td></td> <td></td> <td></td> </tr> <tr> <td>23.Misc (Fract)</td> <td></td> <td></td> <td></td> <td></td> </tr> <tr> <td colspan="3">Acres</td> <td></td> <td></td> </tr> <tr> <td>24.Homesite</td> <td></td> <td></td> <td></td> <td></td> </tr> <tr> <td>25.Baselot</td> <td></td> <td></td> <td></td> <td></td> </tr> <tr> <td>26.Frontage 1</td> <td></td> <td></td> <td></td> <td></td> </tr> <tr> <td>27.Frontage 2</td> <td></td> <td></td> <td></td> <td></td> </tr> <tr> <td>28.Rear Land 1-10</td> <td></td> <td></td> <td></td> <td></td> </tr> <tr> <td>29.Rear Land 11-2</td> <td></td> <td></td> <td></td> <td></td> </tr> </tbody> </table>					Fract. Acre	Acreage/Sites		Total Acreage		21.Homesite (Frac)			0.00		22.Baselot (Fract)					23.Misc (Fract)					Acres					24.Homesite					25.Baselot					26.Frontage 1					27.Frontage 2					28.Rear Land 1-10					29.Rear Land 11-2					BUILDING USE 0			Sale Data			Sale Date 5/27/2015			Price 2,500			Sale Type 1 Land Only			1.Land 4.Mobile 7.			2.L & B 5.Other 8.			3.Building 6.COMM 9.			Financing 1 Conventional			1.Convent 4.Seller 7.			2.FHA/VA 5.Private 8.			3.Assumed 6.Cash 9.Unknown			Validity 1 Arms Length Sale			1.Valid 4.Split 7.Changes			2.Related 5.Partial 8.Other			3.Distress 6.Exempt 9.Estate			Verified 1 Buyer			1.Buyer 4.Agent 7.Family			2.Seller 5.Pub Rec 8.Other			3.Lender 6.MLS 9.		
Land Data																																																																																																																																																																																																																																																																																																																																														
Front Foot	Type	Effective						Influence		Influence Codes																																																																																																																																																																																																																																																																																																																																				
		Frontage	Depth	Factor	Code																																																																																																																																																																																																																																																																																																																																									
11.Regular Lot				%		1.Unimproved																																																																																																																																																																																																																																																																																																																																								
12.Delta Triangle				%		2.Excess Frtg																																																																																																																																																																																																																																																																																																																																								
13.Nabla Triangle				%		3.Topography																																																																																																																																																																																																																																																																																																																																								
14.Rear Land				%		4.Size/Shape																																																																																																																																																																																																																																																																																																																																								
15.Miscellaneous				%		5.Access																																																																																																																																																																																																																																																																																																																																								
				%		6.Restriction																																																																																																																																																																																																																																																																																																																																								
				%		7.Corner Infl																																																																																																																																																																																																																																																																																																																																								
				%		8.Environment																																																																																																																																																																																																																																																																																																																																								
				%		9.Fract Share																																																																																																																																																																																																																																																																																																																																								
				%		Acres																																																																																																																																																																																																																																																																																																																																								
				%		30.Rear Land 21+																																																																																																																																																																																																																																																																																																																																								
				%		31.Crop Land																																																																																																																																																																																																																																																																																																																																								
				%		32.Orchard																																																																																																																																																																																																																																																																																																																																								
				%		33.Gravel Pit																																																																																																																																																																																																																																																																																																																																								
				%		34.Pasture																																																																																																																																																																																																																																																																																																																																								
				%		35.Hort -Edible																																																																																																																																																																																																																																																																																																																																								
				%		36.Hort -Ornament																																																																																																																																																																																																																																																																																																																																								
				%		37.Softwood TG																																																																																																																																																																																																																																																																																																																																								
				%		38.Mixedwood TG																																																																																																																																																																																																																																																																																																																																								
				%		39.Hardwood TG																																																																																																																																																																																																																																																																																																																																								
				%		40.Wasteland																																																																																																																																																																																																																																																																																																																																								
				%		41.Utility ROW																																																																																																																																																																																																																																																																																																																																								
				%		42.Mobile Home Si																																																																																																																																																																																																																																																																																																																																								
				%		43.Condo Site																																																																																																																																																																																																																																																																																																																																								
				%		44.Camp Lot																																																																																																																																																																																																																																																																																																																																								
				%		45.Site Improve																																																																																																																																																																																																																																																																																																																																								
				%		46.Utility																																																																																																																																																																																																																																																																																																																																								
LAND USE CODES 1001			<table border="1"> <thead> <tr> <th>Fract. Acre</th> <th colspan="2">Acreage/Sites</th> <th colspan="2">Total Acreage</th> </tr> </thead> <tbody> <tr> <td>21.Homesite (Frac)</td> <td></td> <td></td> <td>0.00</td> <td></td> </tr> <tr> <td>22.Baselot (Fract)</td> <td></td> <td></td> <td></td> <td></td> </tr> <tr> <td>23.Misc (Fract)</td> <td></td> <td></td> <td></td> <td></td> </tr> <tr> <td colspan="3">Acres</td> <td></td> <td></td> </tr> <tr> <td>24.Homesite</td> <td></td> <td></td> <td></td> <td></td> </tr> <tr> <td>25.Baselot</td> <td></td> <td></td> <td></td> <td></td> </tr> <tr> <td>26.Frontage 1</td> <td></td> <td></td> <td></td> <td></td> </tr> <tr> <td>27.Frontage 2</td> <td></td> <td></td> <td></td> <td></td> </tr> <tr> <td>28.Rear Land 1-10</td> <td></td> <td></td> <td></td> <td></td> </tr> <tr> <td>29.Rear Land 11-2</td> <td></td> <td></td> <td></td> <td></td> </tr> </tbody> </table>					Fract. Acre	Acreage/Sites		Total Acreage		21.Homesite (Frac)			0.00		22.Baselot (Fract)					23.Misc (Fract)					Acres					24.Homesite					25.Baselot					26.Frontage 1					27.Frontage 2					28.Rear Land 1-10					29.Rear Land 11-2																																																																																																																																																																																																																																																																																				
Fract. Acre	Acreage/Sites							Total Acreage																																																																																																																																																																																																																																																																																																																																						
21.Homesite (Frac)			0.00																																																																																																																																																																																																																																																																																																																																											
22.Baselot (Fract)																																																																																																																																																																																																																																																																																																																																														
23.Misc (Fract)																																																																																																																																																																																																																																																																																																																																														
Acres																																																																																																																																																																																																																																																																																																																																														
24.Homesite																																																																																																																																																																																																																																																																																																																																														
25.Baselot																																																																																																																																																																																																																																																																																																																																														
26.Frontage 1																																																																																																																																																																																																																																																																																																																																														
27.Frontage 2																																																																																																																																																																																																																																																																																																																																														
28.Rear Land 1-10																																																																																																																																																																																																																																																																																																																																														
29.Rear Land 11-2																																																																																																																																																																																																																																																																																																																																														
BUILDING USE 0																																																																																																																																																																																																																																																																																																																																														
Sale Data																																																																																																																																																																																																																																																																																																																																														
Sale Date 5/27/2015																																																																																																																																																																																																																																																																																																																																														
Price 2,500																																																																																																																																																																																																																																																																																																																																														
Sale Type 1 Land Only																																																																																																																																																																																																																																																																																																																																														
1.Land 4.Mobile 7.																																																																																																																																																																																																																																																																																																																																														
2.L & B 5.Other 8.																																																																																																																																																																																																																																																																																																																																														
3.Building 6.COMM 9.																																																																																																																																																																																																																																																																																																																																														
Financing 1 Conventional																																																																																																																																																																																																																																																																																																																																														
1.Convent 4.Seller 7.																																																																																																																																																																																																																																																																																																																																														
2.FHA/VA 5.Private 8.																																																																																																																																																																																																																																																																																																																																														
3.Assumed 6.Cash 9.Unknown																																																																																																																																																																																																																																																																																																																																														
Validity 1 Arms Length Sale																																																																																																																																																																																																																																																																																																																																														
1.Valid 4.Split 7.Changes																																																																																																																																																																																																																																																																																																																																														
2.Related 5.Partial 8.Other																																																																																																																																																																																																																																																																																																																																														
3.Distress 6.Exempt 9.Estate																																																																																																																																																																																																																																																																																																																																														
Verified 1 Buyer																																																																																																																																																																																																																																																																																																																																														
1.Buyer 4.Agent 7.Family																																																																																																																																																																																																																																																																																																																																														
2.Seller 5.Pub Rec 8.Other																																																																																																																																																																																																																																																																																																																																														
3.Lender 6.MLS 9.																																																																																																																																																																																																																																																																																																																																														

Livermore Falls

Map Lot 008-025

Account 571

Location PARK ST

Card 1 Of 1 9/30/2022

Building Style			SF Bsmt Living			Layout												
1.Conv.	5.Garrison	9.Other	Fin Bsmt Grade			1.Typical	4.	7.										
2.Ranch	6.Split	10.	HEARTH			2.Inadeq	5.	8.										
3.R Ranch	7.Contemp	11.	HEAT Type 100%			3.Horrid	6.	9.										
4.Cape	8.Log	12.	1.HWBB	5.FWA	9.No Heat	Attic												
Dwelling Units			2.HWCI	6.GravWA	10.	1.1/4 Fin	4.Full Fin	7.										
Other Units			3.H Pump	7.Electric	11.	2.1/2 Fin	5.F/Stair	8.										
Stories			4.Steam	8.F/Wall	12.	3.3/4 Fin	6.	9.None										
1.1	4.1.5	7.	Cool Type 0%			Insulation												
2.2	5.1.75	8.	1.Refrig	4.W&C Air	7.	1.Full	4.Minimal	7.										
3.3	6.2.5	9.	2.Evapor	5.	8.	2.Heavy	5.Partial	8.										
Exterior Walls			3.H Pump	6.	9.None	3.Capped	6.	9.None										
1.Clapbd	5.T-111	9.Other	Kitchen Style			Unfinished %												
2.wWd Shng	6.BR/STONE	10.	1.Modern	4.Obsolete	7.	Grade & Factor												
3.Compos.	7.NOVELTY	11.	2.Typical	5.	8.	1.E Grade	4.B Grade	7.										
4.Asbestos	8.AL/VIN	12.	3.Old Type	6.	9.None	2.D Grade	5.A Grade	8.SC Grade										
Roof Surface			Bath(s) Style			3.C Grade	6.AA Grade	9.Same										
1.Asphalt	4.Composit	7.	1.Modern	4.Obsolete	7.	SQFT (Footprint)												
2.Slate	5.Wood	8.	2.Typical	5.	8.	Condition												
3.Metal	6.Other	9.	3.Old Type	6.	9.None	1.Poor	4.Avg	7.V G										
SF Masonry Trim			# Rooms			2.Fair	5.Avg+	8.Exc										
OPEN-3-CUSTOM			# Bedrooms			3.Avg-	6.Good	9.Same										
OPEN-4-CUSTOM			# Full Baths			Phys. % Good												
Year Built			# Half Baths			Funct. % Good												
Year Remodeled			# Addn Fixtures			Functional Code												
Foundation			# Fireplaces			1.Incomp	4.Small	7.Layout										
1.Concrete	4.Wood	7.							2.O-Built	5.CDU	8.Other							
2.C Block	5.Slab	8.							Econ. % Good			3.Delap	6.Style	9.None				
3.Br/Stone	6.Piers	9.							Economic Code			Entrance Code 0						
Basement									0.None			3.Services	9.None	1.Interior		4.Vacant	7.	
1.1/4 Bmt	4.Full Bmt	7.							1.Location			4.Traffic	8.	2.Refusal		5.Estimate	8.	
2.1/2 Bmt	5.None	8.							2.Encroach			8.Other	9.	3.Informed		6.	9.	
3.3/4 Bmt	6.	9.None							Information Code 0			1.Owner			4.Agent	7.		
Bsmt Gar # Cars									2.Relative			5.Estimate	8.	2.Relative			5.Estimate	8.
Wet Basement									3.Tenant			6.Other	9.	3.Tenant			6.Other	9.
1.Dry	4.	7.							Date Inspected									
2.Damp	5.	8.	Additions, Outbuildings & Improvements															
3.Wet	6.	9.	Type	Year	Units	Grade	Cond	Phys.	Funct.	Sound Value	1.One Story Fram							
											2.Two Story Fram							
											3.Three Story Fr							
											4.1 & 1/2 Story							
											5.1 & 3/4 Story							
											6.2 & 1/2 Story							
											21.Open Frame Por							
											22.Encl Frame Por							
											23.Frame Garage							
											24.Frame Shed							
											25.Frame Bay Wind							
											26.1SFr Overhang							
											27.Unfin Basement							
											28.Unfinished Att							
											29.Finished Attic							

COOK, LINDA D
3 DILMAN LN
LIVERMORE FALLS ME 04254

B3427P126 B9146P67

Previous Owner
DILMAN, CRAIG & SHERYL

3 DILMAN LANE
LIVERMORE FALLS ME 04254
Sale Date: 5/27/2015

Property Data		
Neighborhood	16 RURAL	
Tree Growth Year	0	
X Coordinate	0	
Y Coordinate	0	
Zone/Land Use	16 Rural Residntl	
Secondary Zone		
Topography	1 Level	
1.Level	4.Below St	7.Steep
2.Rolling	5.Low	8.Rough
3.Above St	6.Swampy	9.
Utilities	4 Drilled Well 6 Septic System	
1.Public	4.Dr Well	7.Cesspool
2.Water	5.Dug Well	8.improve
3.Sewer	6.Septic	9.No util
Street	1 Paved	
1.Paved	4.Proposed	7.ROW
2.Semi Imp	5.Private	8.
3.Gravel	6.NoStreet	9.
LAND USE CODES	1001	
BUILDING USE	0	
Sale Data		
Sale Date	5/27/2015	
Price	85,000	
Sale Type	2 Land & Buildings	
1.Land	4.Mobile	7.
2.L & B	5.Other	8.
3.Building	6.COMM	9.
Financing	1 Conventional	
1.Convent	4.Seller	7.
2.FHA/VA	5.Private	8.
3.Assumed	6.Cash	9.Unknown
Validity	1 Arms Length Sale	
1.Valid	4.Split	7.Changes
2.Related	5.Partial	8.Other
3.Distress	6.Exempt	9.Estate
Verified	1 Buyer	
1.Buyer	4.Agent	7.Family
2.Seller	5.Pub Rec	8.Other
3.Lender	6.MLS	9.

Assessment Record				
Year	Land	Buildings	Exempt	Total
2010	23,900	55,900	10,000	69,800
2011	23,900	55,900	10,000	69,800
2012	23,900	55,900	10,000	69,800
2013	23,900	55,900	10,000	69,800
2014	23,900	55,900	10,000	69,800
2015	23,900	55,900	0	79,800
2016	23,900	55,900	0	79,800
2017	26,400	58,600	0	85,000
2018	26,400	58,600	0	85,000
2019	26,400	58,600	0	85,000
2020	26,400	58,600	0	85,000
2021	26,400	58,600	0	85,000
2022	26,400	58,600	0	85,000

Land Data						
Front Foot	Type	Effective		Influence		Influence Codes
		Frontage	Depth	Factor	Code	
11.Regular Lot				%		1.Unimproved
12.Delta Triangle				%		2.Excess Frtg
13.Nabla Triangle				%		3.Topography
14.Rear Land				%		4.Size/Shape
15.Miscellaneous				%		5.Access
				%		6.Restriction
				%		7.Corner Infl
				%		8.Environment
				%		9.Fract Share
Square Foot		Square Feet				Acres
16.Regular Lot				%		30.Rear Land 21+
17.Secondary Lot				%		31.Crop Land
18.Excess Land				%		32.Orchard
19.Condominium				%		33.Gravel Pit
20.Miscellaneous				%		34.Pasture
				%		35.Hort -Edible
				%		36.Hort -Ornament
				%		37.Softwood TG
				%		38.Mixedwood TG
				%		39.Hardwood TG
				%		40.Wasteland
				%		41.Utility ROW
				%		42.Mobile Home Si
				%		43.Condo Site
				%		44.Camp Lot
				%		45.Site Improve
				%		46.Utility
Total Acreage				8.35		

Inspection Witnessed By:

X	Date	Date Insp.
No./Date	Description	

Notes:

Livermore Falls

Map Lot 008-026

Account 572

Location 3 DILMAN LANE

Card 1 Of 1 9/30/2022

Building Style 1 Conventional	SF Bsmt Living 0	Layout 1 Typical
1.Conv. 5.Garrison 9.Other	Fin Bsmt Grade 0 0	1.Typical 4. 7.
2.Ranch 6.Split 10.	HEARTH S 0	2.Inadeq 5. 8.
3.R Ranch 7.Contemp 11.	Heat Type 100% 5 Forced Warm Air	3.Horrid 6. 9.
4.Cape 8.Log 12.	1.HWBB 5.FWA 9.No Heat	Attic 4 Full Finished
Dwelling Units 1	2.HWCI 6.GravWA 10.	1.1/4 Fin 4.Full Fin 7.
Other Units 1	3.H Pump 7.Electric 11.	2.1/2 Fin 5.F/ Stair 8.
Stories 1 One Story	4.Steam 8.F/ Wall 12.	3.3/4 Fin 6. 9.None
1.1 4.1.5 7.	Cool Type 0% 9 None	Insulation 1 Full
2.2 5.1.75 8.	1.Refrig 4.W&C Air 7.	1.Full 4.Minimal 7.
3.3 6.2.5 9.	2.Evapor 5. 8.	2.Heavy 5.Partial 8.
Exterior Walls 2 Wood Shingle	3.H Pump 6. 9.None	3.Capped 6. 9.None
1.Clapbd 5.T-111 9.Other	Kitchen Style 3 Old Style	Unfinished % 0%
2.wWd Shng 6.BR/STONE 10.	1.Modern 4.Obsolete 7.	Grade & Factor 3 Average 90%
3.Compos. 7.NOVELTY 11.	2.Typical 5. 8.	1.E Grade 4.B Grade 7.
4.Asbestos 8.AL/VIN 12.	3.Old Type 6. 9.None	2.D Grade 5.A Grade 8.SC Grade
Roof Surface 1 Asphalt Shingles	Bath(s) Style 2 Typical Bath(s)	3.C Grade 6.AA Grade 9.Same
1.Asphalt 4.Composit 7.	1.Modern 4.Obsolete 7.	SQFT (Footprint) 1014
2.Slate 5.Wood 8.	2.Typical 5. 8.	Condition 4 Average
3.Metal 6.Other 9.	3.Old Type 6. 9.None	1.Poor 4.Avg 7.V G
SF Masonry Trim 0	# Rooms 6	2.Fair 5.Avg+ 8.Exc
OPEN-3-CUSTOM 0	# Bedrooms 4	3.Avg- 6.Good 9.Same
OPEN-4-CUSTOM 0	# Full Baths 2	Phys. % Good 0%
Year Built 1900	# Half Baths 0	Funct. % Good 100%
Year Remodeled 0	# Addn Fixtures 0	Functional Code 9 None
Foundation 3 Brick &/or Stone	# Fireplaces 0	1.Incomp 4.Small 7.Layout
1.Concrete 4.Wood 7.		2.O-Built 5.CDU 8.Other
2.C Block 5.Slab 8.		3.Delap 6.Style 9.None
3.Br/Stone 6.Piers 9.		Econ. % Good 100%
Basement 5 Crawl Space		Economic Code None
1.1/4 Bmt 4.Full Bmt 7.		0.None 3.Services 9.None
2.1/2 Bmt 5.None 8.		1.Location 4.Traffic 8.
3.3/4 Bmt 6. 9.None		2.Encroach 8.Other 9.
Bsmt Gar # Cars 0		Entrance Code 1 Interior Inspect
Wet Basement 3 Wet Basement		1.Interior 4.Vacant 7.
1.Dry 4. 7.		2.Refusal 5.Estimate 8.
2.Damp 5. 8.	3.Informed 6. 9.	
3.Wet 6. 9.	Information Code 1 Owner	
	1.Owner 4.Agent 7.	
	2.Relative 5.Estimate 8.	
	3.Tenant 6.Other 9.	

Date Inspected 6/28/2001

Additions, Outbuildings & Improvements								
Type	Year	Units	Grade	Cond	Phys.	Funct.	Sound Value	
22 Encl Frame Porch	0	273	9 100	9	0 %	0 %		1.One Story Fram
1 One Story Frame	0	384	9 100	9	0 %	0 %		2.Two Story Fram
24 Frame Shed	1994	280	2 100	4	0 %	100 %		3.Three Story Fr
24 Frame Shed	2017	192	3 110	6	95 %	100 %		4.1 & 1/2 Story
					%	%		5.1 & 3/4 Story
					%	%		6.2 & 1/2 Story
					%	%		21.Open Frame Por
					%	%		22.Encl Frame Por
					%	%		23.Frame Garage
					%	%		24.Frame Shed
					%	%		25.Frame Bay Wind
					%	%		26.1SFr Overhang
					%	%		27.Unfin Basement
					%	%		28.Unfinished Att
					%	%		29.Finished Attic

HAINES, KATHLEEN
HAINES, ZACHARIAH
25 PLEASANT ST
LIVERMORE FALLS ME 04254

B5475P127 B9048P116 B9300P258

Previous Owner
MAINE STATE HOUSING AUTHORITY

353 WATER ST
AUGUSTA ME 04330
Sale Date: 1/29/2016

Previous Owner
LEWIS, GAIL R

6775 W 19TH PL APT 106
LAKEWOOD CO 80214
Sale Date: 11/10/2014

Inspection Witnessed By:

X Date

No./Date	Description	Date Insp.

Notes:

Property Data			Assessment Record				
Neighborhood 1 IN-TOWN RESDNTL			Year	Land	Buildings	Exempt	Total
Tree Growth Year 0			2010	10,700	81,400	10,000	82,100
X Coordinate 0			2011	10,700	81,400	10,000	82,100
Y Coordinate 0			2012	10,700	81,400	10,000	82,100
Zone/Land Use 11 Urban Residentl			2013	10,700	81,400	10,000	82,100
Secondary Zone			2014	10,700	81,400	0	92,100
Topography 1 Level			2015	10,700	81,400	0	92,100
1.Level 4.Below St 7.Steep			2016	10,700	81,400	15,000	77,100
2.Rolling 5.Low 8.Rough			2017	10,700	81,400	20,000	72,100
3.Above St 6.Swampy 9.			2018	10,700	67,800	20,000	58,500
Utilities 1 All Public			2019	10,700	67,800	20,000	58,500
1.Public 4.Dr Well 7.Cesspool			2020	10,700	67,800	25,000	53,500
2.Water 5.Dug Well 8.improve			2021	10,700	67,800	25,000	53,500
3.Sewer 6.Septic 9.No util			2022	10,700	67,800	23,500	55,000
Street 1 Paved							
1.Paved 4.Proposed 7.ROW							
2.Semi Imp 5.Private 8.							
3.Gravel 6.NoStreet 9.							
LAND USE CODES 1001							
BUILDING USE 0							
Sale Data							
Sale Date 1/29/2016							
Price 15,000							
Sale Type 2 Land & Buildings							
1.Land 4.Mobile 7.							
2.L & B 5.Other 8.							
3.Building 6.COMM 9.							
Financing 9 Unknown							
1.Convent 4.Seller 7.							
2.FHA/VA 5.Private 8.							
3.Assumed 6.Cash 9.Unknown							
Validity 3 Distressed Sale							
1.Valid 4.Split 7.Changes							
2.Related 5.Partial 8.Other							
3.Distress 6.Exempt 9.Estate							
Verified 5 Public Record							
1.Buyer 4.Agent 7.Family							
2.Seller 5.Pub Rec 8.Other							
3.Lender 6.MLS 9.							

Land Data						
Front Foot	Type	Effective		Influence		Influence Codes
		Frontage	Depth	Factor	Code	
11.Regular Lot				%		1.Unimproved
12.Delta Triangle				%		2.Excess Frtg
13.Nabla Triangle				%		3.Topography
14.Rear Land				%		4.Size/Shape
15.Miscellaneous				%		5.Access
				%		6.Restriction
				%		7.Corner Infl
				%		8.Environment
				%		9.Fract Share
Square Foot		Square Feet				Acres
16.Regular Lot				%		30.Rear Land 21+
17.Secondary Lot				%		31.Crop Land
18.Excess Land				%		32.Orchard
19.Condominium				%		33.Gravel Pit
20.Miscellaneous				%		34.Pasture
				%		35.Hort -Edible
				%		36.Hort -Ornament
				%		37.Softwood TG
				%		38.Mixedwood TG
				%		39.Hardwood TG
				%		40.Wasteland
				%		41.Utility ROW
				%		42.Mobile Home Si
				%		43.Condo Site
				%		44.Camp Lot
				%		45.Site Improve
				%		46.Utility
Total Acreage				0.24		

Livermore Falls

Map Lot 021-088

Account 573

Location 25 PLEASANT ST.

Card 1 Of 1 9/30/2022

Building Style 1 Conventional	SF Bsmt Living 0	Layout 1 Typical
1.Conv. 5.Garrison 9.Other	Fin Bsmt Grade 0 0	1.Typical 4. 7.
2.Ranch 6.Split 10.	HEARTH S 0	2.Inadeq 5. 8.
3.R Ranch 7.Contemp 11.	Heat Type 100% 1 Hot Water BB	3.Horrid 6. 9.
4.Cape 8.Log 12.	1.HWBB 5.FWA 9.No Heat	Attic 5 Floor & Stairs
Dwelling Units 2	2.HWCI 6.GravWA 10.	1.1/4 Fin 4.Full Fin 7.
Other Units 0	3.H Pump 7.Electric 11.	2.1/2 Fin 5.F/Stair 8.
Stories 2 Two Story	4.Steam 8.F/Wall 12.	3.3/4 Fin 6. 9.None
1.1 4.1.5 7.	Cool Type 0% 9 None	Insulation 3 Capped Only
2.2 5.1.75 8.	1.Refrig 4.W&C Air 7.	1.Full 4.Minimal 7.
3.3 6.2.5 9.	2.Evapor 5. 8.	2.Heavy 5.Partial 8.
Exterior Walls 3 Composition	3.H Pump 6. 9.None	3.Capped 6. 9.None
1.Clapbd 5.T-111 9.Other	Kitchen Style 2 Typical	Unfinished % 0%
2.wWd Shng 6.BR/STONE 10.	1.Modern 4.Obsolete 7.	Grade & Factor 3 Average 100%
3.Compos. 7.NOVELTY 11.	2.Typical 5. 8.	1.E Grade 4.B Grade 7.
4.Asbestos 8.AL/VIN 12.	3.Old Type 6. 9.None	2.D Grade 5.A Grade 8.SC Grade
Roof Surface 1 Asphalt Shingles	Bath(s) Style 2 Typical Bath(s)	3.C Grade 6.AA Grade 9.Same
1.Asphalt 4.Composit 7.	1.Modern 4.Obsolete 7.	SQFT (Footprint) 798
2.Slate 5.Wood 8.	2.Typical 5. 8.	Condition 4 Average
3.Metal 6.Other 9.	3.Old Type 6. 9.None	1.Poor 4.Avg 7.V G
SF Masonry Trim 0	# Rooms 9	2.Fair 5.Avg+ 8.Exc
OPEN-3-CUSTOM 0	# Bedrooms 4	3.Avg- 6.Good 9.Same
OPEN-4-CUSTOM 0	# Full Baths 2	Phys. % Good 70%
Year Built 1915	# Half Baths 0	Funct. % Good 70%
Year Remodeled 0	# Addn Fixtures 1	Functional Code 9 None
Foundation 1 Concrete	# Fireplaces 0	1.Incomp 4.Small 7.Layout
1.Concrete 4.Wood 7.		2.O-Built 5.CDU 8.Other
2.C Block 5.Slab 8.		3.Delap 6.Style 9.None
3.Br/Stone 6.Piers 9.		Econ. % Good 100%
Basement 4 Full Basement		Economic Code None
1.1/4 Bmt 4.Full Bmt 7.		0.None 3.Services 9.None
2.1/2 Bmt 5.None 8.		1.Location 4.Traffic 8.
3.3/4 Bmt 6. 9.None		2.Encroach 8.Other 9.
Bsmt Gar # Cars 0		Entrance Code 1 Interior Inspect
Wet Basement 2 Damp Basement		1.Interior 4.Vacant 7.
1.Dry 4. 7.		2.Refusal 5.Estimate 8.
2.Damp 5. 8.	3.Informed 6. 9.	
3.Wet 6. 9.	Information Code 1 Owner	
	1.Owner 4.Agent 7.	
	2.Relative 5.Estimate 8.	
	3.Tenant 6.Other 9.	

Date Inspected

Additions, Outbuildings & Improvements								
Type	Year	Units	Grade	Cond	Phys.	Funct.	Sound Value	
12 2	0	280	9 100	9	0 %	0 %		1.One Story Fram
1 One Story Frame	0	196	9 100	9	0 %	0 %		2.Two Story Fram
28 Unfinished Attic	0	196	9 100	9	0 %	0 %		3.Three Story Fr
21 Open Frame	0	6	9 100	9	0 %	0 %		4.1 & 1/2 Story
129 2.0 ST BARN.....	1915	1120	3 100	4	0 %	50 %		5.1 & 3/4 Story
					%	%		6.2 & 1/2 Story
					%	%		21.Open Frame Por
					%	%		22.Encl Frame Por
					%	%		23.Frame Garage
					%	%		24.Frame Shed
					%	%		25.Frame Bay Wind
					%	%		26.1SFr Overhang
					%	%		27.Unfin Basement
					%	%		28.Unfinished Att
					%	%		29.Finished Attic

232 FAYETTE ROAD, LLC
C/O EQUIVEST PROPERTY SOLUTIONS LLC
BLAIRSVILLE GA 30514-1931

B2125P284 B8972P104 B10018P169

Previous Owner
GUARDIAN COMMUNITIES, LLC
PO BOX 292

GREENE ME 04236
Sale Date: 3/30/2020

Previous Owner
BLUE RIDGE PROPERTIES, LLC
PO BOX 387

SABATTUS ME 04280
Sale Date: 1/11/2019

Previous Owner
GENDRON, GEORGE J

1290 LISBON ST
LEWISTON ME 04240
Sale Date: 8/08/2014

Inspection Witnessed By:

X	Date
No./Date	Description
	Date Insp.

Notes:

Livermore Falls

Property Data			Assessment Record																																																																																																																																																																																																												
Neighborhood 16 RURAL			Year	Land	Buildings	Exempt	Total																																																																																																																																																																																																								
Tree Growth Year 0			2010	70,900	0	0	70,900																																																																																																																																																																																																								
X Coordinate 0			2011	70,900	0	0	70,900																																																																																																																																																																																																								
Y Coordinate 0			2012	70,900	0	0	70,900																																																																																																																																																																																																								
Zone/Land Use 16 Rural Residntl			2013	70,900	0	0	70,900																																																																																																																																																																																																								
Secondary Zone			2014	70,900	0	0	70,900																																																																																																																																																																																																								
Topography 1 Level			2015	70,900	0	0	70,900																																																																																																																																																																																																								
1.Level 4.Below St 7.Steep			2016	70,900	0	0	70,900																																																																																																																																																																																																								
2.Rolling 5.Low 8.Rough			2017	70,900	0	0	70,900																																																																																																																																																																																																								
3.Above St 6.Swampy 9.			2018	70,900	0	0	70,900																																																																																																																																																																																																								
Utilities 4 Drilled Well 6 Septic System			2019	70,900	0	0	70,900																																																																																																																																																																																																								
1.Public 4.Dr Well 7.Cesspool			2020	90,600	0	0	90,600																																																																																																																																																																																																								
2.Water 5.Dug Well 8.improve			2021	90,600	0	0	90,600																																																																																																																																																																																																								
3.Sewer 6.Septic 9.No util			2022	90,600	0	0	90,600																																																																																																																																																																																																								
Street 1 Paved																																																																																																																																																																																																															
1.Paved 4.Proposed 7.ROW																																																																																																																																																																																																															
2.Semi Imp 5.Private 8.																																																																																																																																																																																																															
3.Gravel 6.NoStreet 9.																																																																																																																																																																																																															
LAND USE CODES 1001			<table border="1"> <thead> <tr> <th rowspan="2">Front Foot</th> <th rowspan="2">Type</th> <th colspan="2">Effective</th> <th colspan="2">Influence</th> <th rowspan="2">Influence Codes</th> </tr> <tr> <th>Frontage</th> <th>Depth</th> <th>Factor</th> <th>Code</th> </tr> </thead> <tbody> <tr><td>11.Regular Lot</td><td></td><td></td><td></td><td>%</td><td></td><td>1.Unimproved</td></tr> <tr><td>12.Delta Triangle</td><td></td><td></td><td></td><td>%</td><td></td><td>2.Excess Frtg</td></tr> <tr><td>13.Nabla Triangle</td><td></td><td></td><td></td><td>%</td><td></td><td>3.Topography</td></tr> <tr><td>14.Rear Land</td><td></td><td></td><td></td><td>%</td><td></td><td>4.Size/Shape</td></tr> <tr><td>15.Miscellaneous</td><td></td><td></td><td></td><td>%</td><td></td><td>5.Access</td></tr> <tr><td></td><td></td><td></td><td></td><td>%</td><td></td><td>6.Restriction</td></tr> <tr><td></td><td></td><td></td><td></td><td>%</td><td></td><td>7.Corner Infl</td></tr> <tr><td></td><td></td><td></td><td></td><td>%</td><td></td><td>8.Environment</td></tr> <tr><td></td><td></td><td></td><td></td><td>%</td><td></td><td>9.Fract Share</td></tr> <tr><td></td><td></td><td></td><td></td><td>%</td><td></td><td>Acres</td></tr> <tr><td></td><td></td><td></td><td></td><td>%</td><td></td><td>30.Rear Land 21+</td></tr> <tr><td></td><td></td><td></td><td></td><td>%</td><td></td><td>31.Crop Land</td></tr> <tr><td></td><td></td><td></td><td></td><td>%</td><td></td><td>32.Orchard</td></tr> <tr><td></td><td></td><td></td><td></td><td>%</td><td></td><td>33.Gravel Pit</td></tr> <tr><td></td><td></td><td></td><td></td><td>%</td><td></td><td>34.Pasture</td></tr> <tr><td></td><td></td><td></td><td></td><td>%</td><td></td><td>35.Hort -Edible</td></tr> <tr><td></td><td></td><td></td><td></td><td>%</td><td></td><td>36.Hort -Ornament</td></tr> <tr><td></td><td></td><td></td><td></td><td>%</td><td></td><td>37.Softwood TG</td></tr> <tr><td></td><td></td><td></td><td></td><td>%</td><td></td><td>38.Mixedwood TG</td></tr> <tr><td></td><td></td><td></td><td></td><td>%</td><td></td><td>39.Hardwood TG</td></tr> <tr><td></td><td></td><td></td><td></td><td>%</td><td></td><td>40.Wasteland</td></tr> <tr><td></td><td></td><td></td><td></td><td>%</td><td></td><td>41.Utility ROW</td></tr> <tr><td></td><td></td><td></td><td></td><td>%</td><td></td><td>42.Mobile Home Si</td></tr> <tr><td></td><td></td><td></td><td></td><td>%</td><td></td><td>43.Condo Site</td></tr> <tr><td></td><td></td><td></td><td></td><td>%</td><td></td><td>44.Camp Lot</td></tr> <tr><td></td><td></td><td></td><td></td><td>%</td><td></td><td>45.Site Improve</td></tr> <tr><td></td><td></td><td></td><td></td><td>%</td><td></td><td>46.Utility</td></tr> </tbody> </table>					Front Foot	Type	Effective		Influence		Influence Codes	Frontage	Depth	Factor	Code	11.Regular Lot				%		1.Unimproved	12.Delta Triangle				%		2.Excess Frtg	13.Nabla Triangle				%		3.Topography	14.Rear Land				%		4.Size/Shape	15.Miscellaneous				%		5.Access					%		6.Restriction					%		7.Corner Infl					%		8.Environment					%		9.Fract Share					%		Acres					%		30.Rear Land 21+					%		31.Crop Land					%		32.Orchard					%		33.Gravel Pit					%		34.Pasture					%		35.Hort -Edible					%		36.Hort -Ornament					%		37.Softwood TG					%		38.Mixedwood TG					%		39.Hardwood TG					%		40.Wasteland					%		41.Utility ROW					%		42.Mobile Home Si					%		43.Condo Site					%		44.Camp Lot					%		45.Site Improve					%		46.Utility
Front Foot	Type	Effective								Influence		Influence Codes																																																																																																																																																																																																			
		Frontage	Depth	Factor	Code																																																																																																																																																																																																										
11.Regular Lot				%		1.Unimproved																																																																																																																																																																																																									
12.Delta Triangle				%		2.Excess Frtg																																																																																																																																																																																																									
13.Nabla Triangle				%		3.Topography																																																																																																																																																																																																									
14.Rear Land				%		4.Size/Shape																																																																																																																																																																																																									
15.Miscellaneous				%		5.Access																																																																																																																																																																																																									
				%		6.Restriction																																																																																																																																																																																																									
				%		7.Corner Infl																																																																																																																																																																																																									
				%		8.Environment																																																																																																																																																																																																									
				%		9.Fract Share																																																																																																																																																																																																									
				%		Acres																																																																																																																																																																																																									
				%		30.Rear Land 21+																																																																																																																																																																																																									
				%		31.Crop Land																																																																																																																																																																																																									
				%		32.Orchard																																																																																																																																																																																																									
				%		33.Gravel Pit																																																																																																																																																																																																									
				%		34.Pasture																																																																																																																																																																																																									
				%		35.Hort -Edible																																																																																																																																																																																																									
				%		36.Hort -Ornament																																																																																																																																																																																																									
				%		37.Softwood TG																																																																																																																																																																																																									
				%		38.Mixedwood TG																																																																																																																																																																																																									
				%		39.Hardwood TG																																																																																																																																																																																																									
				%		40.Wasteland																																																																																																																																																																																																									
				%		41.Utility ROW																																																																																																																																																																																																									
				%		42.Mobile Home Si																																																																																																																																																																																																									
				%		43.Condo Site																																																																																																																																																																																																									
				%		44.Camp Lot																																																																																																																																																																																																									
				%		45.Site Improve																																																																																																																																																																																																									
				%		46.Utility																																																																																																																																																																																																									
BUILDING USE 0			Land Data																																																																																																																																																																																																												
Sale Data			Front Foot																																																																																																																																																																																																												
Sale Date 3/30/2020			11.Regular Lot																																																																																																																																																																																																												
Price 187,500			12.Delta Triangle																																																																																																																																																																																																												
Sale Type 6 COMMERCIAL			13.Nabla Triangle																																																																																																																																																																																																												
1.Land 4.Mobile 7.			14.Rear Land																																																																																																																																																																																																												
2.L & B 5.Other 8.			15.Miscellaneous																																																																																																																																																																																																												
3.Building 6.COMM 9.			Square Foot																																																																																																																																																																																																												
Financing 1 Conventional			16.Regular Lot																																																																																																																																																																																																												
1.Convent 4.Seller 7.			17.Secondary Lot																																																																																																																																																																																																												
2.FHA/VA 5.Private 8.			18.Excess Land																																																																																																																																																																																																												
3.Assumed 6.Cash 9.Unknown			19.Condominium																																																																																																																																																																																																												
Validity 1 Arms Length Sale			20.Miscellaneous																																																																																																																																																																																																												
1.Valid 4.Split 7.Changes			Fract. Acre																																																																																																																																																																																																												
2.Related 5.Partial 8.Other			21.Homesite (Frac																																																																																																																																																																																																												
3.Distress 6.Exempt 9.Estate			22.Baselot (Fract																																																																																																																																																																																																												
Verified 1 Buyer			23.Misc (Fract)																																																																																																																																																																																																												
1.Buyer 4.Agent 7.Family			Acres																																																																																																																																																																																																												
2.Seller 5.Pub Rec 8.Other			24.Homesite																																																																																																																																																																																																												
3.Lender 6.MLS 9.			25.Baselot																																																																																																																																																																																																												
			26.Frontage 1																																																																																																																																																																																																												
			27.Frontage 2																																																																																																																																																																																																												
			28.Rear Land 1-10																																																																																																																																																																																																												
			29.Rear Land 11-2																																																																																																																																																																																																												
			Total Acreage 41.05																																																																																																																																																																																																												

Livermore Falls

Map Lot 011-012

Account 574

Location FAYETTE RD

Card 1 Of 1 9/30/2022

Building Style	SF Bsmt Living	Layout
1.Conv. 5.Garrison 9.Other	Fin Bsmt Grade	1.Typical 4. 7.
2.Ranch 6.Split 10.	HEARTH5	2.Inadeq 5. 8.
3.R Ranch 7.Contemp 11.	Heat Type 100%	3.Horrid 6. 9.
4.Cape 8.Log 12.	1.HWBB 5.FWA 9.No Heat	Attic
Dwelling Units	2.HWCI 6.GravWA 10.	1.1/4 Fin 4.Full Fin 7.
Other Units	3.H Pump 7.Electric 11.	2.1/2 Fin 5.F/Stair 8.
Stories	4.Steam 8.F/Wall 12.	3.3/4 Fin 6. 9.None
1.1 4.1.5 7.	Cool Type 0%	Insulation
2.2 5.1.75 8.	1.Refrig 4.W&C Air 7.	1.Full 4.Minimal 7.
3.3 6.2.5 9.	2.Evapor 5. 8.	2.Heavy 5.Partial 8.
Exterior Walls	3.H Pump 6. 9.None	3.Capped 6. 9.None
1.Clapbd 5.T-111 9.Other	Kitchen Style	Unfinished %
2.wWd Shng 6.BR/STONE 10.	1.Modern 4.Obsolete 7.	Grade & Factor
3.Compos. 7.NOVELTY 11.	2.Typical 5. 8.	1.E Grade 4.B Grade 7.
4.Asbestos 8.AL/VIN 12.	3.Old Type 6. 9.None	2.D Grade 5.A Grade 8.SC Grade
Roof Surface	Bath(s) Style	3.C Grade 6.AA Grade 9.Same
1.Asphalt 4.Composit 7.	1.Modern 4.Obsolete 7.	SQFT (Footprint)
2.Slate 5.Wood 8.	2.Typical 5. 8.	Condition
3.Metal 6.Other 9.	3.Old Type 6. 9.None	1.Poor 4.Avg 7.V G
SF Masonry Trim	# Rooms	2.Fair 5.Avg+ 8.Exc
OPEN-3-CUSTOM	# Bedrooms	3.Avg- 6.Good 9.Same
OPEN-4-CUSTOM	# Full Baths	Phys. % Good
Year Built	# Half Baths	Funct. % Good
Year Remodeled	# Addn Fixtures	Functional Code
Foundation	# Fireplaces	1.Incomp 4.Small 7.Layout
1.Concrete 4.Wood 7.		2.O-Built 5.CDU 8.Other
2.C Block 5.Slab 8.		3.Delap 6.Style 9.None
3.Br/Stone 6.Piers 9.		Econ. % Good
Basement		Economic Code
1.1/4 Bmt 4.Full Bmt 7.		0.None 3.Services 9.None
2.1/2 Bmt 5.None 8.		1.Location 4.Traffic 8.
3.3/4 Bmt 6. 9.None		2.Encroach 8.Other 9.
Bsmt Gar # Cars		Entrance Code 0
Wet Basement		1.Interior 4.Vacant 7.
1.Dry 4. 7.		2.Refusal 5.Estimate 8.
2.Damp 5. 8.	3.Informed 6. 9.	
3.Wet 6. 9.	Information Code 0	
	1.Owner 4.Agent 7.	
	2.Relative 5.Estimate 8.	
	3.Tenant 6.Other 9.	

Date Inspected

Additions, Outbuildings & Improvements								
Type	Year	Units	Grade	Cond	Phys.	Funct.	Sound Value	
					%	%		1.One Story Fram
					%	%		2.Two Story Fram
					%	%		3.Three Story Fr
					%	%		4.1 & 1/2 Story
					%	%		5.1 & 3/4 Story
					%	%		6.2 & 1/2 Story
					%	%		21.Open Frame Por
					%	%		22.Encl Frame Por
					%	%		23.Frame Garage
					%	%		24.Frame Shed
					%	%		25.Frame Bay Wind
					%	%		26.1SFr Overhang
					%	%		27.Unfin Basement
					%	%		28.Unfinished Att
					%	%		29.Finished Attic

Map Lot 015-043

Account 575

Location 10 MAPLE ST

Card 1 Of 1 9/30/2022

GERRIER, ANDREW ESTATE OF
C/O CATHY BROOKS
10 MAPLE ST
LIVERMORE FALLS MAINE 04254

B5144P201

Property Data			Assessment Record				
Neighborhood	5 TREE STREETS		Year	Land	Buildings	Exempt	Total
Tree Growth Year	0		2010	10,600	13,300	16,000	7,900
X Coordinate	0		2011	10,600	13,300	16,000	7,900
Y Coordinate	0		2012	10,600	13,300	16,000	7,900
Zone/Land Use	11 Urban Residentl		2013	10,600	13,300	16,000	7,900
Secondary Zone			2014	10,600	13,300	16,000	7,900
			2015	10,600	13,300	21,000	2,900
Topography	2 Rolling		2016	10,600	13,300	21,000	2,900
			2017	10,600	13,300	23,900	0
			2018	10,600	13,300	23,900	0
			2019	10,600	13,300	23,900	0
			2020	10,600	13,300	23,900	0
			2021	10,600	13,300	23,900	0
			2022	10,600	13,300	0	23,900

- | | | |
|------------|------------|---------|
| 1.Level | 4.Below St | 7.Steep |
| 2.Rolling | 5.Low | 8.Rough |
| 3.Above St | 6.Swampy | 9. |

Utilities **1 All Public**

- | | | |
|----------|------------|------------|
| 1.Public | 4.Dr Well | 7.Cesspool |
| 2.Water | 5.Dug Well | 8.improve |
| 3.Sewer | 6.Septic | 9.No util |

Street **1 Paved**

- | | | |
|------------|------------|-------|
| 1.Paved | 4.Proposed | 7.ROW |
| 2.Semi Imp | 5.Private | 8. |
| 3.Gravel | 6.NoStreet | 9. |

LAND USE CODES **1001**

BUILDING USE **0**

Sale Data

Sale Date **9/01/2002**

Price **10,000**

Sale Type **2 Land & Buildings**

- | | | |
|------------|----------|----|
| 1.Land | 4.Mobile | 7. |
| 2.L & B | 5.Other | 8. |
| 3.Building | 6.COMM | 9. |

Financing **9 Unknown**

- | | | |
|-----------|-----------|-----------|
| 1.Convent | 4.Seller | 7. |
| 2.FHA/VA | 5.Private | 8. |
| 3.Assumed | 6.Cash | 9.Unknown |

Validity **2 Related Parties**

- | | | |
|------------|-----------|-----------|
| 1.Valid | 4.Split | 7.Changes |
| 2.Related | 5.Partial | 8.Other |
| 3.Distress | 6.Exempt | 9.Estate |

Verified **5 Public Record**

- | | | |
|----------|-----------|----------|
| 1.Buyer | 4.Agent | 7.Family |
| 2.Seller | 5.Pub Rec | 8.Other |
| 3.Lender | 6.MLS | 9. |

Land Data

Front Foot	Type	Effective		Influence		Influence Codes
		Frontage	Depth	Factor	Code	
11.Regular Lot				%		1.Unimproved
12.Delta Triangle				%		2.Excess Frtg
13.Nabla Triangle				%		3.Topography
14.Rear Land				%		4.Size/Shape
15.Miscellaneous				%		5.Access
				%		6.Restriction
				%		7.Corner Infl
				%		8.Environment
				%		9.Fract Share
Square Foot		Square Feet				Acres
16.Regular Lot				%		30.Rear Land 21+
17.Secondary Lot				%		31.Crop Land
18.Excess Land				%		32.Orchard
19.Condominium				%		33.Gravel Pit
20.Miscellaneous				%		34.Pasture
				%		35.Hort -Edible
Fract. Acre		Acreage/Sites				36.Hort -Ornament
21.Homesite (Frac)	21	0.23	100	%	0	37.Softwood TG
22.Basemat (Frac)				%		38.Mixedwood TG
23.Misc (Fract)				%		39.Hardwood TG
Acres				%		40.Wasteland
24.Homesite				%		41.Utility ROW
25.Basemat				%		42.Mobile Home Si
26.Frontage 1				%		43.Condo Site
27.Frontage 2				%		44.Camp Lot
28.Rear Land 1-10				%		45.Site Improve
29.Rear Land 11-2				%		46.Utility
Total Acreage				0.23		

Inspection Witnessed By:

X

Date

No./Date	Description	Date Insp.

Notes:

Livermore Falls

Map Lot 015-043

Account 575

Location 10 MAPLE ST

Card 1 Of 1 9/30/2022

Building Style	SF Bsmt Living	Layout
1.Conv. 5.Garrison 9.Other	Fin Bsmt Grade	1.Typical 4. 7.
2.Ranch 6.Split 10.	HEARTH5	2.Inadeq 5. 8.
3.R Ranch 7.Contemp 11.	Heat Type 100%	3.Horrid 6. 9.
4.Cape 8.Log 12.	1.HWBB 5.FWA 9.No Heat	Attic
Dwelling Units	2.HWCI 6.GravWA 10.	1.1/4 Fin 4.Full Fin 7.
Other Units	3.H Pump 7.Electric 11.	2.1/2 Fin 5.F/Stair 8.
Stories	4.Steam 8.F/Wall 12.	3.3/4 Fin 6. 9.None
1.1 4.1.5 7.	Cool Type 0%	Insulation
2.2 5.1.75 8.	1.Refrig 4.W&C Air 7.	1.Full 4.Minimal 7.
3.3 6.2.5 9.	2.Evapor 5. 8.	2.Heavy 5.Partial 8.
Exterior Walls	3.H Pump 6. 9.None	3.Capped 6. 9.None
1.Clapbd 5.T-111 9.Other	Kitchen Style	Unfinished %
2.wWd Shng 6.BR/STONE 10.	1.Modern 4.Obsolete 7.	Grade & Factor
3.Compos. 7.NOVELTY 11.	2.Typical 5. 8.	1.E Grade 4.B Grade 7.
4.Asbestos 8.AL/VIN 12.	3.Old Type 6. 9.None	2.D Grade 5.A Grade 8.SC Grade
Roof Surface	Bath(s) Style	3.C Grade 6.AA Grade 9.Same
1.Asphalt 4.Composit 7.	1.Modern 4.Obsolete 7.	SQFT (Footprint)
2.Slate 5.Wood 8.	2.Typical 5. 8.	Condition
3.Metal 6.Other 9.	3.Old Type 6. 9.None	1.Poor 4.Avg 7.V G
SF Masonry Trim	# Rooms	2.Fair 5.Avg+ 8.Exc
OPEN-3-CUSTOM	# Bedrooms	3.Avg- 6.Good 9.Same
OPEN-4-CUSTOM	# Full Baths	Phys. % Good
Year Built	# Half Baths	Funct. % Good
Year Remodeled	# Addn Fixtures	Functional Code
Foundation	# Fireplaces	1.Incomp 4.Small 7.Layout
1.Concrete 4.Wood 7.		2.O-Built 5.CDU 8.Other
2.C Block 5.Slab 8.		3.Delap 6.Style 9.None
3.Br/Stone 6.Piers 9.		Econ. % Good
Basement		Economic Code
1.1/4 Bmt 4.Full Bmt 7.		0.None 3.Services 9.None
2.1/2 Bmt 5.None 8.		1.Location 4.Traffic 8.
3.3/4 Bmt 6. 9.None		2.Encroach 8.Other 9.
Bsmt Gar # Cars		Entrance Code 0
Wet Basement		1.Interior 4.Vacant 7.
1.Dry 4. 7.		2.Refusal 5.Estimate 8.
2.Damp 5. 8.	3.Informed 6. 9.	
3.Wet 6. 9.	Information Code 0	
	1.Owner 4.Agent 7.	
	2.Relative 5.Estimate 8.	
	3.Tenant 6.Other 9.	

Date Inspected

Additions, Outbuildings & Improvements								1.One Story Fram
Type	Year	Units	Grade	Cond	Phys.	Funct.	Sound Value	2.Two Story Fram
998 14Mobile Home	1982	14x52	2 100	5	0 %	100 %		3.Three Story Fr
104 MH GABLE	0	728	9 100	9	0 %	0 %		4.1 & 1/2 Story
22 Encl Frame Porch	0	84	9 100	9	0 %	0 %		5.1 & 3/4 Story
68 Wood Deck	0	36	9 100	9	0 %	0 %		6.2 & 1/2 Story
98 METAL SHED.....	1980	63	3 100	4	0 %	100 %		21.Open Frame Por
24 Frame Shed	1992	144	2 100	4	0 %	100 %		22.Encl Frame Por
24 Frame Shed	1992	144	1 100	4	0 %	100 %		23.Frame Garage
					%	%		24.Frame Shed
					%	%		25.Frame Bay Wind
					%	%		26.1SFr Overhang
					%	%		27.Unfin Basement
					%	%		28.Unfinished Att
					%	%		29.Finished Attic

Livermore Falls

Map Lot 018-112

Account 576

Location 12 SPRING ST.

Card 1 Of 1 9/30/2022

Building Style 1 Conventional	SF Bsmt Living 0	Layout 1 Typical
1.Conv. 5.Garrison 9.Other	Fin Bsmt Grade 0 0	1.Typical 4. 7.
2.Ranch 6.Split 10.	HEARTHS 0	2.Inadeq 5. 8.
3.R Ranch 7.Contemp 11.	Heat Type 100% 5 Forced Warm Air	3.Horrid 6. 9.
4.Cape 8.Log 12.	1.HWBB 5.FWA 9.No Heat	Attic 1 1/4 Finished
Dwelling Units 1	2.HWCI 6.GravWA 10.	1.1/4 Fin 4.Full Fin 7.
Other Units 0	3.H Pump 7.Electric 11.	2.1/2 Fin 5.F/ Stair 8.
Stories 2 Two Story	4.Steam 8.F/ Wall 12.	3.3/4 Fin 6. 9.None
1.1 4.1.5 7.	Cool Type 0% 9 None	Insulation 1 Full
2.2 5.1.75 8.	1.Refrig 4.W&C Air 7.	1.Full 4.Minimal 7.
3.3 6.2.5 9.	2.Evapor 5. 8.	2.Heavy 5.Partial 8.
Exterior Walls 1 Clapboard	3.H Pump 6. 9.None	3.Capped 6. 9.None
1.Clapbd 5.T-111 9.Other	Kitchen Style 3 Old Style	Unfinished % 0%
2.wWd Shng 6.BR/STONE 10.	1.Modern 4.Obsolete 7.	Grade & Factor 3 Average 100%
3.Compos. 7.NOVELTY 11.	2.Typical 5. 8.	1.E Grade 4.B Grade 7.
4.Asbestos 8.AL/VIN 12.	3.Old Type 6. 9.None	2.D Grade 5.A Grade 8.SC Grade
Roof Surface 1 Asphalt Shingles	Bath(s) Style 3 Old Style	3.C Grade 6.AA Grade 9.Same
1.Asphalt 4.Composit 7.	1.Modern 4.Obsolete 7.	SQFT (Footprint) 720
2.Slate 5.Wood 8.	2.Typical 5. 8.	Condition 5 Above Average
3.Metal 6.Other 9.	3.Old Type 6. 9.None	1.Poor 4.Avg 7.V G
SF Masonry Trim 0	# Rooms 6	2.Fair 5.Avg+ 8.Exc
OPEN-3-CUSTOM 0	# Bedrooms 3	3.Avg- 6.Good 9.Same
OPEN-4-CUSTOM 0	# Full Baths 1	Phys. % Good 0%
Year Built 1900	# Half Baths 1	Funct. % Good 100%
Year Remodeled 0	# Addn Fixtures 0	Functional Code 9 None
Foundation 3 Brick &/or Stone	# Fireplaces 0	1.Incomp 4.Small 7.Layout
1.Concrete 4.Wood 7.	 <p>TRIO Software A Division of Harris Computer Systems</p>	2.O-Built 5.CDU 8.Other
2.C Block 5.Slab 8.		3.Delap 6.Style 9.None
3.Br/Stone 6.Piers 9.		Econ. % Good 100%
Basement 4 Full Basement		Economic Code None
1.1/4 Bmt 4.Full Bmt 7.		0.None 3.Services 9.None
2.1/2 Bmt 5.None 8.		1.Location 4.Traffic 8.
3.3/4 Bmt 6. 9.None		2.Encroach 8.Other 9.
Bsmt Gar # Cars 0		Entrance Code 1 Interior Inspect
Wet Basement 1 Dry Basement		1.Interior 4.Vacant 7.
1.Dry 4. 7.		2.Refusal 5.Estimate 8.
2.Damp 5. 8.	3.Informed 6. 9.	
3.Wet 6. 9.	Information Code 1 Owner	
		1.Owner 4.Agent 7.
		2.Relative 5.Estimate 8.
		3.Tenant 6.Other 9.

Date Inspected

Additions, Outbuildings & Improvements

Type	Year	Units	Grade	Cond	Phys.	Funct.	Sound Value
21 Open Frame	0	105	9 100	9	0 %	0 %	
22 Encl Frame Porch	0	48	9 100	9	0 %	0 %	
68 Wood Deck	0	144	9 100	9	10 %	0 %	
25 Frame Bay	0	24	9 100	9	0 %	0 %	
25 Frame Bay	0	219	1 9	0	0 %	0 %	
23 Frame Garage	1988	624	3 100	4	0 %	100 %	
24 Frame Shed	1940	180	3 100	2	0 %	100 %	
					%	%	
					%	%	
					%	%	

- 1.One Story Fram
- 2.Two Story Fram
- 3.Three Story Fr
- 4.1 & 1/2 Story
- 5.1 & 3/4 Story
- 6.2 & 1/2 Story
- 21.Open Frame Por
- 22.Encl Frame Por
- 23.Frame Garage
- 24.Frame Shed
- 25.Frame Bay Wind
- 26.1SFr Overhang
- 27.Unfin Basement
- 28.Unfinished Att
- 29.Finished Attic

EARLE, MICHELLE M
6 BEMIS ST
LIVERMORE FALLS ME 04254

B5377P313

Inspection Witnessed By:

X Date

No./Date	Description	Date Insp.

Notes:

Livermore Falls

Property Data

Neighborhood 1 IN-TOWN RESDNTL		
Tree Growth Year	0	
X Coordinate	0	
Y Coordinate	0	
Zone/Land Use 11 Urban Residentl		
Secondary Zone		
Topography 1 Level		
1.Level	4.Below St	7.Steep
2.Rolling	5.Low	8.Rough
3.Above St	6.Swamy	9.
Utilities 1 All Public		
1.Public	4.Dr Well	7.Cesspool
2.Water	5.Dug Well	8.improve
3.Sewer	6.Septic	9.No util
Street 1 Paved		
1.Paved	4.Proposed	7.ROW
2.Semi Imp	5.Private	8.
3.Gravel	6.NoStreet	9.
LAND USE CODES 1001		
BUILDING USE 0		
Sale Data		
Sale Date		4/01/2003
Price		72,000
Sale Type 2 Land & Buildings		
1.Land	4.Mobile	7.
2.L & B	5.Other	8.
3.Building	6.COMM	9.
Financing 9 Unknown		
1.Convent	4.Seller	7.
2.FHA/VA	5.Private	8.
3.Assumed	6.Cash	9.Unknown
Validity 1 Arms Length Sale		
1.Valid	4.Split	7.Changes
2.Related	5.Partial	8.Other
3.Distress	6.Exempt	9.Estate
Verified 5 Public Record		
1.Buyer	4.Agent	7.Family
2.Seller	5.Pub Rec	8.Other
3.Lender	6.MLS	9.

Assessment Record

Year	Land	Buildings	Exempt	Total
2010	9,100	74,200	0	83,300
2011	9,100	74,200	0	83,300
2012	9,100	74,200	0	83,300
2013	9,100	74,200	0	83,300
2014	9,100	74,200	10,000	73,300
2015	9,100	74,200	15,000	68,300
2016	9,100	74,200	15,000	68,300
2017	9,100	74,200	20,000	63,300
2018	9,100	74,200	20,000	63,300
2019	9,100	74,200	20,000	63,300
2020	9,100	74,200	25,000	58,300
2021	9,100	74,200	25,000	58,300
2022	9,100	74,200	23,500	59,800

Land Data

Front Foot	Type	Effective		Influence		Influence Codes
		Frontage	Depth	Factor	Code	
11.Regular Lot				%		1.Unimproved
12.Delta Triangle				%		2.Excess Frtg
13.Nabla Triangle				%		3.Topography
14.Rear Land				%		4.Size/Shape
15.Miscellaneous				%		5.Access
				%		6.Restriction
				%		7.Corner Infl
				%		8.Environment
				%		9.Fract Share
				%		Acres
				%		30.Rear Land 21+
				%		31.Crop Land
				%		32.Orchard
				%		33.Gravel Pit
				%		34.Pasture
				%		35.Hort -Edible
				%		36.Hort -Ornament
				%		37.Softwood TG
				%		38.Mixedwood TG
				%		39.Hardwood TG
				%		40.Wasteland
				%		41.Utility ROW
				%		42.Mobile Home Si
				%		43.Condo Site
				%		44.Camp Lot
				%		45.Site Improve
				%		46.Utility
21		0.15		100	%	0
Total Acreage 0.15						

Livermore Falls

Map Lot 020-052

Account 577

Location 6 BEMIS ST.

Card 1 Of 1 9/30/2022

Building Style 1 Conventional	SF Bsmt Living 0	Layout 1 Typical
1.Conv. 5.Garrison 9.Other	Fin Bsmt Grade 0 0	1.Typical 4. 7.
2.Ranch 6.Split 10.	HEARTH S 0	2.Inadeq 5. 8.
3.R Ranch 7.Contemp 11.	Heat Type 100% 2 Hot Water C Iron	3.Horrid 6. 9.
4.Cape 8.Log 12.	1.HWBB 5.FWA 9.No Heat	Attic 5 Floor & Stairs
Dwelling Units 1	2.HWCI 6.GravWA 10.	1.1/4 Fin 4.Full Fin 7.
Other Units 0	3.H Pump 7.Electric 11.	2.1/2 Fin 5.F/ Stair 8.
Stories 2 Two Story	4.Steam 8.F/ Wall 12.	3.3/4 Fin 6. 9.None
1.1 4.1.5 7.	Cool Type 0% 9 None	Insulation 1 Full
2.2 5.1.75 8.	1.Refrig 4.W&C Air 7.	1.Full 4.Minimal 7.
3.3 6.2.5 9.	2.Evapor 5. 8.	2.Heavy 5.Partial 8.
Exterior Walls 8 ALUM/VINYL	3.H Pump 6. 9.None	3.Capped 6. 9.None
1.Clapbd 5.T-111 9.Other	Kitchen Style 2 Typical	Unfinished % 0%
2.wWd Shng 6.BR/STONE 10.	1.Modern 4.Obsolete 7.	Grade & Factor 3 Average 100%
3.Compos. 7.NOVELTY 11.	2.Typical 5. 8.	1.E Grade 4.B Grade 7.
4.Asbestos 8.AL/VIN 12.	3.Old Type 6. 9.None	2.D Grade 5.A Grade 8.SC Grade
Roof Surface 1 Asphalt Shingles	Bath(s) Style 2 Typical Bath(s)	3.C Grade 6.AA Grade 9.Same
1.Asphalt 4.Composit 7.	1.Modern 4.Obsolete 7.	SQFT (Footprint) 672
2.Slate 5.Wood 8.	2.Typical 5. 8.	Condition 5 Above Average
3.Metal 6.Other 9.	3.Old Type 6. 9.None	1.Poor 4.Avg 7.V G
SF Masonry Trim 0	# Rooms 6	2.Fair 5.Avg+ 8.Exc
OPEN-3-CUSTOM 0	# Bedrooms 3	3.Avg- 6.Good 9.Same
OPEN-4-CUSTOM 0	# Full Baths 1	Phys. % Good 0%
Year Built 1900	# Half Baths 0	Funct. % Good 100%
Year Remodeled 0	# Addn Fixtures 0	Functional Code 9 None
Foundation 3 Brick &/or Stone	# Fireplaces 0	1.Incomp 4.Small 7.Layout
1.Concrete 4.Wood 7.		2.O-Built 5.CDU 8.Other
2.C Block 5.Slab 8.		3.Delap 6.Style 9.None
3.Br/Stone 6.Piers 9.		Econ. % Good 100%
Basement 4 Full Basement		Economic Code None
1.1/4 Bmt 4.Full Bmt 7.		0.None 3.Services 9.None
2.1/2 Bmt 5.None 8.		1.Location 4.Traffic 8.
3.3/4 Bmt 6. 9.None		2.Encroach 8.Other 9.
Bsmt Gar # Cars 0		Entrance Code 1 Interior Inspect
Wet Basement 1 Dry Basement		1.Interior 4.Vacant 7.
1.Dry 4. 7.		2.Refusal 5.Estimate 8.
2.Damp 5. 8.	3.Informed 6. 9.	
3.Wet 6. 9.	Information Code 1 Owner	
	1.Owner 4.Agent 7.	
	2.Relative 5.Estimate 8.	
	3.Tenant 6.Other 9.	

Date Inspected

Additions, Outbuildings & Improvements								
Type	Year	Units	Grade	Cond	Phys.	Funct.	Sound Value	
22 Encl Frame Porch	0	160	9 100	9	0 %	0 %		1.One Story Fram
21 Open Frame	0	64	9 100	9	0 %	0 %		2.Two Story Fram
77 1.50 S GARAGE...	0	400	9 100	9	0 %	0 %		3.Three Story Fr
					%	%		4.1 & 1/2 Story
					%	%		5.1 & 3/4 Story
					%	%		6.2 & 1/2 Story
					%	%		21.Open Frame Por
					%	%		22.Encl Frame Por
					%	%		23.Frame Garage
					%	%		24.Frame Shed
					%	%		25.Frame Bay Wind
					%	%		26.1SFr Overhang
					%	%		27.Unfin Basement
					%	%		28.Unfinished Att
					%	%		29.Finished Attic

GILE, DARREN
142 PARK ST
LIVERMORE FALLS MAINE 04254

B2198P321

Property Data			Assessment Record						
Neighborhood 5 TREE STREETS			Year	Land	Buildings	Exempt	Total		
Tree Growth Year 0			2010	13,800	55,000	10,000	58,800		
X Coordinate 0			2011	13,800	55,000	10,000	58,800		
Y Coordinate 0			2012	13,800	55,000	10,000	58,800		
Zone/Land Use 11 Urban Residentl			2013	13,800	55,000	10,000	58,800		
Secondary Zone			2014	13,800	55,000	10,000	58,800		
Topography 3 Above Street 2 Rolling			2015	13,800	55,000	15,000	53,800		
1.Level 4.Below St 7.Steep 2.Rolling 5.Low 8.Rough 3.Above St 6.Swampy 9.			2016	13,800	55,000	15,000	53,800		
Utilities 1 All Public			2017	13,800	55,000	20,000	48,800		
1.Public 4.Dr Well 7.Cesspool 2.Water 5.Dug Well 8.improve 3.Sewer 6.Septic 9.No util			2018	13,800	55,000	20,000	48,800		
Street 1 Paved			2019	13,800	55,000	20,000	48,800		
1.Paved 4.Proposed 7.ROW 2.Semi Imp 5.Private 8. 3.Gravel 6.NoStreet 9.			2020	13,800	55,000	25,000	43,800		
LAND USE CODES 1001			2021	13,800	55,000	25,000	43,800		
BUILDING USE 0			2022	13,800	55,000	23,500	45,300		
Sale Data			Land Data						
			Front Foot	Type	Effective		Influence		Influence Codes
Sale Date			11.Regular Lot		Frontage	Depth	Factor	Code	1.Unimproved
Price			12.Delta Triangle				%		2.Excess Frtg
Sale Type			13.Nabla Triangle				%		3.Topography
1.Land 4.Mobile 7. 2.L & B 5.Other 8. 3.Building 6.COMM 9.			14.Rear Land				%		4.Size/Shape
Financing			15.Miscellaneous				%		5.Access
1.Convent 4.Seller 7. 2.FHA/VA 5.Private 8. 3.Assumed 6.Cash 9.Unknown							%		6.Restriction
Validity			Square Foot		Square Feet				7.Corner Infl
1.Valid 4.Split 7.Changes 2.Related 5.Partial 8.Other 3.Distress 6.Exempt 9.Estate			16.Regular Lot				%		8.Environment
Verified			17.Secondary Lot				%		9.Fract Share
1.Buyer 4.Agent 7.Family 2.Seller 5.Pub Rec 8.Other 3.Lender 6.MLS 9.			18.Excess Land				%		Acres
			19.Condominium				%		30.Rear Land 21+
			20.Miscellaneous				%		31.Crop Land
			Fract. Acre		Acreage/Sites				32.Orchard
			21.Homesite (Frac	21	0.65	95	%	7	33.Gravel Pit
			22.Baselot (Fract	28	0.23	100	%	0	34.Pasture
			23.Misc (Fract)				%		35.Hort -Edible
			Acres				%		36.Hort -Ornament
			24.Homesite				%		37.Softwood TG
			25.Baselot				%		38.Mixedwood TG
			26.Frontage 1				%		39.Hardwood TG
			27.Frontage 2				%		40.Wasteland
			28.Rear Land 1-10				%		41.Utility ROW
			29.Rear Land 11-2				%		42.Mobile Home Si
			Total Acreage 0.88						

Inspection Witnessed By:

X	Date	Date Insp.
No./Date	Description	Date Insp.

Notes:

Livermore Falls

Map Lot 015-078

Account 578

Location 142 PARK ST

Card 1 Of 1 9/30/2022

Building Style	1 Conventional			SF Bsmt Living	0			Layout	1 Typical							
1.Conv.	5.Garrison	9.Other		Fin Bsmt Grade	0 0			1.Typical	4.	7.						
2.Ranch	6.Split	10.		HEARTH(S)	1			2.Inadeq	5.	8.						
3.R Ranch	7.Contemp	11.		Heat Type	100% 5 Forced Warm Air			3.Horrid	6.	9.						
4.Cape	8.Log	12.		1.HWB	5.FWA	9.No Heat		Attic 9 None								
Dwelling Units			1	2.HWCI	6.GravWA	10.		1.1/4 Fin	4.Full Fin	7.						
Other Units			0	3.H Pump	7.Electric	11.		2.1/2 Fin	5.F/ Stair	8.						
Stories			2 Two Story	4.Steam	8.F/Wall	12.		3.3/4 Fin	6.	9.None						
1.1	4.1.5	7.		Cool Type			0% 9 None	Insulation 1 Full								
2.2	5.1.75	8.		1.Refrig	4.W&C Air	7.		1.Full	4.Minimal	7.						
3.3	6.2.5	9.		2.Evapor	5.	8.		2.Heavy	5.Partial	8.						
Exterior Walls			1 Clapboard	3.H Pump	6.	9.None		3.Capped	6.	9.None						
1.Clapbd	5.T-111	9.Other		Kitchen Style			2 Typical	Unfinished % 0%								
2.wWd Shng	6.BR/STONE	10.		1.Modern	4.Obsolete	7.		Grade & Factor 3 Average 100%								
3.Compos.	7.NOVELTY	11.		2.Typical	5.	8.		1.E Grade	4.B Grade	7.						
4.Asbestos	8.AL/VIN	12.		3.Old Type	6.	9.None		2.D Grade	5.A Grade	8.SC Grade						
Roof Surface			1 Asphalt Shingles	Bath(s) Style			2 Typical Bath(s)	3.C Grade	6.AA Grade	9.Same						
1.Asphalt	4.Composit	7.		1.Modern	4.Obsolete	7.	SQFT (Footprint) 742									
2.Slate	5.Wood	8.		2.Typical	5.	8.	Condition 3 Below Average									
3.Metal	6.Other	9.		3.Old Type	6.	9.None	1.Poor	4.Avg	7.V G							
SF Masonry Trim			0	# Rooms			7	2.Fair	5.Avg+	8.Exc						
OPEN-3-CUSTOM			0	# Bedrooms			3	3.Avg-	6.Good	9.Same						
OPEN-4-CUSTOM			0	# Full Baths			1	Phys. % Good 0%								
Year Built			1900	# Half Baths			0	Funct. % Good 100%								
Year Remodeled			0	# Addn Fixtures			0	Functional Code 9 None								
Foundation			3 Brick &/or Stone	# Fireplaces			0	1.Incomp	4.Small	7.Layout						
1.Concrete	4.Wood	7.		 <p>TRIO Software A Division of Harris Computer Systems</p>							2.O-Built	5.CDU	8.Other			
2.C Block	5.Slab	8.									Econ. % Good 95%			3.Delap	6.Style	9.None
3.Br/Stone	6.Piers	9.									Economic Code Location			0.None 3.Services 9.None		
Basement			4 Full Basement								Entrance Code 1 Interior Inspect			1.Location 4.Traffic 8.		
1.1/4 Bmt	4.Full Bmt	7.									1.Interior 4.Vacant 7.			2.Encroach 8.Other 9.		
2.1/2 Bmt	5.None	8.									2.Refusal 5.Estimate 8.			Information Code 1 Owner		
3.3/4 Bmt	6.	9.None									3.Informed 6.			1.Owner 4.Agent 7.		
Bsmt Gar # Cars			0								2.Relative 5.Estimate 8.			2.Relative 5.Estimate 8.		
Wet Basement			1 Dry Basement								3.Tenant 6.Other 9.			3.Tenant 6.Other 9.		
1.Dry	4.	7.									Date Inspected					
2.Damp	5.	8.														
3.Wet	6.	9.														
Additions, Outbuildings & Improvements																
Type	Year	Units	Grade	Cond	Phys.	Funct.	Sound Value	1.One Story Fram								
21 Open Frame	0	133	9 100	9	0 %	0 %		2.Two Story Fram								
21 Open Frame	0	98	9 100	9	0 %	0 %		3.Three Story Fr								
28 Unfinished Attic	0	147	9 100	9	0 %	0 %		4.1 & 1/2 Story								
24 Frame Shed	1940	240	3 100	2	0 %	100 %		5.1 & 3/4 Story								
								6.2 & 1/2 Story								
								21.Open Frame Por								
								22.Encl Frame Por								
								23.Frame Garage								
								24.Frame Shed								
								25.Frame Bay Wind								
								26.1SFr Overhang								
								27.Unfin Basement								
								28.Unfinished Att								
								29.Finished Attic								

GILE, LAURISTON
 GILE, JANE
 8 CARGILL ST
 LIVERMORE FALLS ME 04254
 B1429P275

Property Data			Assessment Record						
Neighborhood 1 IN-TOWN RESDNTL			Year	Land	Buildings	Exempt	Total		
Tree Growth Year 0			2010	7,600	37,500	10,000	35,100		
X Coordinate 0			2011	7,600	37,500	10,000	35,100		
Y Coordinate 0			2012	7,600	37,500	10,000	35,100		
Zone/Land Use 11 Urban Residentl			2013	7,600	37,500	10,000	35,100		
Secondary Zone			2014	7,600	37,500	10,000	35,100		
Topography 1 Level			2015	7,600	37,500	15,000	30,100		
1.Level 4.Below St 7.Steep 2.Rolling 5.Low 8.Rough 3.Above St 6.Swampy 9.			2016	7,600	37,500	15,000	30,100		
			2017	7,600	37,500	20,000	25,100		
			2018	7,600	37,500	20,000	25,100		
Utilities 1 All Public 1.Public 4.Dr Well 7.Cesspool 2.Water 5.Dug Well 8.improve 3.Sewer 6.Septic 9.No util			2019	7,600	37,500	20,000	25,100		
			2020	7,600	37,500	25,000	20,100		
			2021	7,600	37,500	25,000	20,100		
Street 1 Paved 1.Paved 4.Proposed 7.ROW 2.Semi Imp 5.Private 8. 3.Gravel 6.NoStreet 9.			2022	7,600	37,500	23,500	21,600		
Land Data									
Front Foot		Type	Effective		Influence		Influence Codes		
			Frontage	Depth	Factor	Code			
11.Regular Lot					%		1.Unimproved		
12.Delta Triangle					%		2.Excess Frtg		
13.Nabla Triangle					%		3.Topography		
14.Rear Land					%		4.Size/Shape		
15.Miscellaneous					%		5.Access		
					%		6.Restriction		
					%		7.Corner Infl		
					%		8.Environment		
					%		9.Fract Share		
Square Foot		Square Feet					Acres		
			Frontage	Depth	Factor	Code			
16.Regular Lot					%		30.Rear Land 21+		
17.Secondary Lot					%		31.Crop Land		
18.Excess Land					%		32.Orchard		
19.Condominium					%		33.Gravel Pit		
20.Miscellaneous					%		34.Pasture		
					%		35.Hort -Edible		
					%		36.Hort -Ornament		
					%		37.Softwood TG		
					%		38.Mixedwood TG		
					%		39.Hardwood TG		
					%		40.Wasteland		
					%		41.Utility ROW		
					%		42.Mobile Home Si		
					%		43.Condo Site		
					%		44.Camp Lot		
					%		45.Site Improveme		
					%		46.Utility		
					Total Acreage	0.09			

Inspection Witnessed By:

X	Date	
No./Date	Description	Date Insp.

Notes:

LAND USE CODES	1001		
BUILDING USE	0		
Sale Data			
Sale Date			
Price			
Sale Type			
1.Land	4.Mobile	7.	
2.L & B	5.Other	8.	
3.Building	6.COMM	9.	
Financing			
1.Convent	4.Seller	7.	
2.FHA/VA	5.Private	8.	
3.Assumed	6.Cash	9.Unknown	
Validity			
1.Valid	4.Split	7.Changes	
2.Related	5.Partial	8.Other	
3.Distress	6.Exempt	9.Estate	
Verified			
1.Buyer	4.Agent	7.Family	
2.Seller	5.Pub Rec	8.Other	
3.Lender	6.MLS	9.	

Livermore Falls

Map Lot 020-206

Account 579

Location 8 CARGILL ST.

Card 1 Of 1 9/30/2022

Building Style 1 Conventional	SF Bsmt Living 0	Layout 2 Inadequate
1.Conv. 5.Garrison 9.Other	Fin Bsmt Grade 0 0	1.Typical 4. 7.
2.Ranch 6.Split 10.	HEARTH S 0	2.Inadeq 5. 8.
3.R Ranch 7.Contemp 11.	Heat Type 100% 1 Hot Water BB	3.Horrid 6. 9.
4.Cape 8.Log 12.	1.HWBB 5.FWA 9.No Heat	Attic 4 Full Finished
Dwelling Units 1	2.HWCI 6.GravWA 10.	1.1/4 Fin 4.Full Fin 7.
Other Units 0	3.H Pump 7.Electric 11.	2.1/2 Fin 5.F/ Stair 8.
Stories 1 One Story	4.Steam 8.F/ Wall 12.	3.3/4 Fin 6. 9.None
1.1 4.1.5 7.	Cool Type 0% 9 None	Insulation 1 Full
2.2 5.1.75 8.	1.Refrig 4.W&C Air 7.	1.Full 4.Minimal 7.
3.3 6.2.5 9.	2.Evapor 5. 8.	2.Heavy 5.Partial 8.
Exterior Walls 2 Wood Shingle	3.H Pump 6. 9.None	3.Capped 6. 9.None
1.Clapbd 5.T-111 9.Other	Kitchen Style 2 Typical	Unfinished % 0%
2.wWd Shng 6.BR/STONE 10.	1.Modern 4.Obsolete 7.	Grade & Factor 2 Fair 110%
3.Compos. 7.NOVELTY 11.	2.Typical 5. 8.	1.E Grade 4.B Grade 7.
4.Asbestos 8.AL/VIN 12.	3.Old Type 6. 9.None	2.D Grade 5.A Grade 8.SC Grade
Roof Surface 1 Asphalt Shingles	Bath(s) Style 2 Typical Bath(s)	3.C Grade 6.AA Grade 9.Same
1.Asphalt 4.Composit 7.	1.Modern 4.Obsolete 7.	SQFT (Footprint) 756
2.Slate 5.Wood 8.	2.Typical 5. 8.	Condition 3 Below Average
3.Metal 6.Other 9.	3.Old Type 6. 9.None	1.Poor 4.Avg 7.V G
SF Masonry Trim 0	# Rooms 5	2.Fair 5.Avg+ 8.Exc
OPEN-3-CUSTOM 0	# Bedrooms 2	3.Avg- 6.Good 9.Same
OPEN-4-CUSTOM 0	# Full Baths 0	Phys. % Good 0%
Year Built 1940	# Half Baths 0	Funct. % Good 100%
Year Remodeled 0	# Addn Fixtures 0	Functional Code 9 None
Foundation 1 Concrete	# Fireplaces 0	1.Incomp 4.Small 7.Layout
1.Concrete 4.Wood 7.		2.O-Built 5.CDU 8.Other
2.C Block 5.Slab 8.		3.Delap 6.Style 9.None
3.Br/Stone 6.Piers 9.		Econ. % Good 100%
Basement 4 Full Basement		Economic Code None
1.1/4 Bmt 4.Full Bmt 7.		0.None 3.Services 9.None
2.1/2 Bmt 5.None 8.		1.Location 4.Traffic 8.
3.3/4 Bmt 6. 9.None		2.Encroach 8.Other 9.
Bsmt Gar # Cars 0		Entrance Code 1 Interior Inspect
Wet Basement 1 Dry Basement		1.Interior 4.Vacant 7.
1.Dry 4. 7.		2.Refusal 5.Estimate 8.
2.Damp 5. 8.		3.Informed 6. 9.
3.Wet 6. 9.		Information Code 1 Owner
		1.Owner 4.Agent 7.
		2.Relative 5.Estimate 8.
		3.Tenant 6.Other 9.



Date Inspected

Additions, Outbuildings & Improvements								
Type	Year	Units	Grade	Cond	Phys.	Funct.	Sound Value	
22 Encl Frame Porch	0	216	9 100	9	0 %	0 %		1.One Story Fram
22 Encl Frame Porch	0	27	9 100	9	0 %	0 %		2.Two Story Fram
134 1 ST ATTCHD	0	36	9 100	9	0 %	0 %		3.Three Story Fr
24 Frame Shed	1970	252	3 100	4	0 %	100 %		4.1 & 1/2 Story
					%	%		5.1 & 3/4 Story
					%	%		6.2 & 1/2 Story
					%	%		21.Open Frame Por
					%	%		22.Encl Frame Por
					%	%		23.Frame Garage
					%	%		24.Frame Shed
					%	%		25.Frame Bay Wind
					%	%		26.1SFr Overhang
					%	%		27.Unfin Basement
					%	%		28.Unfinished Att
					%	%		29.Finished Attic

RODZEN, ERIC S
RODZEN, DENISE A
84 PARKVIEW AVE
LIVERMORE FALLS ME 04254

B6108P310

Inspection Witnessed By:

X Date

No./Date	Description	Date Insp.

Notes:

Livermore Falls

Property Data			Assessment Record																																																																																																																																																																																																																		
Neighborhood 7 PARKVIEW AVE.			Year	Land	Buildings	Exempt	Total																																																																																																																																																																																																														
Tree Growth Year 0			2010	19,900	143,400	10,000	153,300																																																																																																																																																																																																														
X Coordinate 0			2011	19,900	143,400	10,000	153,300																																																																																																																																																																																																														
Y Coordinate 0			2012	19,900	143,400	10,000	153,300																																																																																																																																																																																																														
Zone/Land Use 15 Subdivisions ...			2013	19,900	143,400	10,000	153,300																																																																																																																																																																																																														
Secondary Zone			2014	19,900	143,400	10,000	153,300																																																																																																																																																																																																														
Topography 2 Rolling 3 Above Street			2015	19,900	143,400	15,000	148,300																																																																																																																																																																																																														
1.Level 4.Below St 7.Steep			2016	19,900	143,400	15,000	148,300																																																																																																																																																																																																														
2.Rolling 5.Low 8.Rough			2017	19,900	143,400	20,000	143,300																																																																																																																																																																																																														
3.Above St 6.Swampy 9.			2018	19,900	143,400	20,000	143,300																																																																																																																																																																																																														
Utilities 1 All Public			2019	19,900	143,400	20,000	143,300																																																																																																																																																																																																														
1.Public 4.Dr Well 7.Cesspool			2020	19,900	143,400	25,000	138,300																																																																																																																																																																																																														
2.Water 5.Dug Well 8.improve			2021	19,900	143,400	25,000	138,300																																																																																																																																																																																																														
3.Sewer 6.Septic 9.No util			2022	19,900	143,400	23,500	139,800																																																																																																																																																																																																														
Street 1 Paved																																																																																																																																																																																																																					
1.Paved 4.Proposed 7.ROW			<table border="1"> <thead> <tr> <th colspan="6">Land Data</th> </tr> <tr> <th rowspan="2">Front Foot</th> <th rowspan="2">Type</th> <th colspan="2">Effective</th> <th colspan="2">Influence</th> <th rowspan="2">Influence Codes</th> </tr> <tr> <th>Frontage</th> <th>Depth</th> <th>Factor</th> <th>Code</th> </tr> </thead> <tbody> <tr><td>11.Regular Lot</td><td></td><td></td><td></td><td>%</td><td></td><td>1.Unimproved</td></tr> <tr><td>12.Delta Triangle</td><td></td><td></td><td></td><td>%</td><td></td><td>2.Excess Frtg</td></tr> <tr><td>13.Nabla Triangle</td><td></td><td></td><td></td><td>%</td><td></td><td>3.Topography</td></tr> <tr><td>14.Rear Land</td><td></td><td></td><td></td><td>%</td><td></td><td>4.Size/Shape</td></tr> <tr><td>15.Miscellaneous</td><td></td><td></td><td></td><td>%</td><td></td><td>5.Access</td></tr> <tr><td></td><td></td><td></td><td></td><td>%</td><td></td><td>6.Restriction</td></tr> <tr><td></td><td></td><td></td><td></td><td>%</td><td></td><td>7.Corner Infl</td></tr> <tr><td></td><td></td><td></td><td></td><td>%</td><td></td><td>8.Environment</td></tr> <tr><td></td><td></td><td></td><td></td><td>%</td><td></td><td>9.Fract Share</td></tr> <tr><td></td><td></td><td></td><td></td><td>%</td><td></td><td>Acres</td></tr> <tr><td></td><td></td><td></td><td></td><td>%</td><td></td><td>30.Rear Land 21+</td></tr> <tr><td></td><td></td><td></td><td></td><td>%</td><td></td><td>31.Crop Land</td></tr> <tr><td></td><td></td><td></td><td></td><td>%</td><td></td><td>32.Orchard</td></tr> <tr><td></td><td></td><td></td><td></td><td>%</td><td></td><td>33.Gravel Pit</td></tr> <tr><td></td><td></td><td></td><td></td><td>%</td><td></td><td>34.Pasture</td></tr> <tr><td></td><td></td><td></td><td></td><td>%</td><td></td><td>35.Hort -Edible</td></tr> <tr><td></td><td></td><td></td><td></td><td>%</td><td></td><td>36.Hort -Ornament</td></tr> <tr><td></td><td></td><td></td><td></td><td>%</td><td></td><td>37.Softwood TG</td></tr> <tr><td></td><td></td><td></td><td></td><td>%</td><td></td><td>38.Mixedwood TG</td></tr> <tr><td></td><td></td><td></td><td></td><td>%</td><td></td><td>39.Hardwood TG</td></tr> <tr><td></td><td></td><td></td><td></td><td>%</td><td></td><td>40.Wasteland</td></tr> <tr><td></td><td></td><td></td><td></td><td>%</td><td></td><td>41.Utility ROW</td></tr> <tr><td></td><td></td><td></td><td></td><td>%</td><td></td><td>42.Mobile Home Si</td></tr> <tr><td></td><td></td><td></td><td></td><td>%</td><td></td><td>43.Condo Site</td></tr> <tr><td></td><td></td><td></td><td></td><td>%</td><td></td><td>44.Camp Lot</td></tr> <tr><td></td><td></td><td></td><td></td><td>%</td><td></td><td>45.Site Improve</td></tr> <tr><td></td><td></td><td></td><td></td><td>%</td><td></td><td>46.Utility</td></tr> </tbody> </table>					Land Data						Front Foot	Type	Effective		Influence		Influence Codes	Frontage	Depth	Factor	Code	11.Regular Lot				%		1.Unimproved	12.Delta Triangle				%		2.Excess Frtg	13.Nabla Triangle				%		3.Topography	14.Rear Land				%		4.Size/Shape	15.Miscellaneous				%		5.Access					%		6.Restriction					%		7.Corner Infl					%		8.Environment					%		9.Fract Share					%		Acres					%		30.Rear Land 21+					%		31.Crop Land					%		32.Orchard					%		33.Gravel Pit					%		34.Pasture					%		35.Hort -Edible					%		36.Hort -Ornament					%		37.Softwood TG					%		38.Mixedwood TG					%		39.Hardwood TG					%		40.Wasteland					%		41.Utility ROW					%		42.Mobile Home Si					%		43.Condo Site					%		44.Camp Lot					%		45.Site Improve					%		46.Utility
Land Data																																																																																																																																																																																																																					
Front Foot	Type	Effective		Influence		Influence Codes																																																																																																																																																																																																															
		Frontage	Depth	Factor	Code																																																																																																																																																																																																																
11.Regular Lot				%		1.Unimproved																																																																																																																																																																																																															
12.Delta Triangle				%		2.Excess Frtg																																																																																																																																																																																																															
13.Nabla Triangle				%		3.Topography																																																																																																																																																																																																															
14.Rear Land				%		4.Size/Shape																																																																																																																																																																																																															
15.Miscellaneous				%		5.Access																																																																																																																																																																																																															
				%		6.Restriction																																																																																																																																																																																																															
				%		7.Corner Infl																																																																																																																																																																																																															
				%		8.Environment																																																																																																																																																																																																															
				%		9.Fract Share																																																																																																																																																																																																															
				%		Acres																																																																																																																																																																																																															
				%		30.Rear Land 21+																																																																																																																																																																																																															
				%		31.Crop Land																																																																																																																																																																																																															
				%		32.Orchard																																																																																																																																																																																																															
				%		33.Gravel Pit																																																																																																																																																																																																															
				%		34.Pasture																																																																																																																																																																																																															
				%		35.Hort -Edible																																																																																																																																																																																																															
				%		36.Hort -Ornament																																																																																																																																																																																																															
				%		37.Softwood TG																																																																																																																																																																																																															
				%		38.Mixedwood TG																																																																																																																																																																																																															
				%		39.Hardwood TG																																																																																																																																																																																																															
				%		40.Wasteland																																																																																																																																																																																																															
				%		41.Utility ROW																																																																																																																																																																																																															
				%		42.Mobile Home Si																																																																																																																																																																																																															
				%		43.Condo Site																																																																																																																																																																																																															
				%		44.Camp Lot																																																																																																																																																																																																															
				%		45.Site Improve																																																																																																																																																																																																															
				%		46.Utility																																																																																																																																																																																																															
LAND USE CODES 1001			<table border="1"> <thead> <tr> <th>Front Foot</th> <th>Square Feet</th> <th>Acres/Sites</th> <th>Total Acreage</th> </tr> </thead> <tbody> <tr> <td>21</td> <td>0.92</td> <td>100</td> <td>0.92</td> </tr> </tbody> </table>					Front Foot	Square Feet	Acres/Sites	Total Acreage	21	0.92	100	0.92																																																																																																																																																																																																						
Front Foot	Square Feet	Acres/Sites						Total Acreage																																																																																																																																																																																																													
21	0.92	100	0.92																																																																																																																																																																																																																		
BUILDING USE 0																																																																																																																																																																																																																					
Sale Data																																																																																																																																																																																																																					
Sale Date 10/01/2004																																																																																																																																																																																																																					
Price 164,000																																																																																																																																																																																																																					
Sale Type 2 Land & Buildings																																																																																																																																																																																																																					
1.Land 4.Mobile 7.																																																																																																																																																																																																																					
2.L & B 5.Other 8.																																																																																																																																																																																																																					
3.Building 6.COMM 9.																																																																																																																																																																																																																					
Financing 9 Unknown																																																																																																																																																																																																																					
1.Convent 4.Seller 7.																																																																																																																																																																																																																					
2.FHA/VA 5.Private 8.																																																																																																																																																																																																																					
3.Assumed 6.Cash 9.Unknown																																																																																																																																																																																																																					
Validity 1 Arms Length Sale																																																																																																																																																																																																																					
1.Valid 4.Split 7.Changes																																																																																																																																																																																																																					
2.Related 5.Partial 8.Other																																																																																																																																																																																																																					
3.Distress 6.Exempt 9.Estate																																																																																																																																																																																																																					
Verified 5 Public Record																																																																																																																																																																																																																					
1.Buyer 4.Agent 7.Family																																																																																																																																																																																																																					
2.Seller 5.Pub Rec 8.Other																																																																																																																																																																																																																					
3.Lender 6.MLS 9.																																																																																																																																																																																																																					

Livermore Falls

Map Lot 008-031

Account 580

Location 84 PARKVIEW AVE

Card 1 Of 1 9/30/2022

Building Style 2 Ranch	SF Bsmt Living 0	Layout 1 Typical
1.Conv. 5.Garrison 9.Other	Fin Bsmt Grade 0 0	1.Typical 4. 7.
2.Ranch 6.Split 10.	HEARTHS 0	2.Inadeq 5. 8.
3.R Ranch 7.Contemp 11.	Heat Type 100% 1 Hot Water BB	3.Horrid 6. 9.
4.Cape 8.Log 12.	1.HWBB 5.FWA 9.No Heat	Attic 9 None
Dwelling Units 1	2.HWCI 6.GravWA 10.	1.1/4 Fin 4.Full Fin 7.
Other Units 0	3.H Pump 7.Electric 11.	2.1/2 Fin 5.F/ Stair 8.
Stories 1 One Story	4.Steam 8.F/ Wall 12.	3.3/4 Fin 6. 9.None
1.1 4.1.5 7.	Cool Type 0% 9 None	Insulation 1 Full
2.2 5.1.75 8.	1.Refrig 4.W&C Air 7.	1.Full 4.Minimal 7.
3.3 6.2.5 9.	2.Evapor 5. 8.	2.Heavy 5.Partial 8.
Exterior Walls 8 ALUM/VINYL	3.H Pump 6. 9.None	3.Capped 6. 9.None
1.Clapbd 5.T-111 9.Other	Kitchen Style 2 Typical	Unfinished % 0%
2.wWd Shng 6.BR/STONE 10.	1.Modern 4.Obsolete 7.	Grade & Factor 3 Average 105%
3.Compos. 7.NOVELTY 11.	2.Typical 5. 8.	1.E Grade 4.B Grade 7.
4.Asbestos 8.AL/VIN 12.	3.Old Type 6. 9.None	2.D Grade 5.A Grade 8.SC Grade
Roof Surface 1 Asphalt Shingles	Bath(s) Style 2 Typical Bath(s)	3.C Grade 6.AA Grade 9.Same
1.Asphalt 4.Composit 7.	1.Modern 4.Obsolete 7.	SQFT (Footprint) 1072
2.Slate 5.Wood 8.	2.Typical 5. 8.	Condition 4 Average
3.Metal 6.Other 9.	3.Old Type 6. 9.None	1.Poor 4.Avg 7.V G
SF Masonry Trim 0	# Rooms 7	2.Fair 5.Avg+ 8.Exc
OPEN-3-CUSTOM 0	# Bedrooms 3	3.Avg- 6.Good 9.Same
OPEN-4-CUSTOM 0	# Full Baths 1	Phys. % Good 0%
Year Built 1978	# Half Baths 1	Funct. % Good 100%
Year Remodeled 0	# Addn Fixtures 0	Functional Code 9 None
Foundation 1 Concrete	# Fireplaces 0	1.Incomp 4.Small 7.Layout
1.Concrete 4.Wood 7.		2.O-Built 5.CDU 8.Other
2.C Block 5.Slab 8.		3.Delap 6.Style 9.None
3.Br/Stone 6.Piers 9.		Econ. % Good 100%
Basement 4 Full Basement		Economic Code None
1.1/4 Bmt 4.Full Bmt 7.		0.None 3.Services 9.None
2.1/2 Bmt 5.None 8.		1.Location 4.Traffic 8.
3.3/4 Bmt 6. 9.None		2.Encroach 8.Other 9.
Bsmt Gar # Cars 0		Entrance Code 5 Estimated
Wet Basement 1 Dry Basement		1.Interior 4.Vacant 7.
1.Dry 4. 7.		2.Refusal 5.Estimate 8.
2.Damp 5. 8.		3.Informed 6. 9.
3.Wet 6. 9.		Information Code 5 Estimate
		1.Owner 4.Agent 7.
		2.Relative 5.Estimate 8.
		3.Tenant 6.Other 9.



Date Inspected 6/28/2001

Additions, Outbuildings & Improvements								
Type	Year	Units	Grade	Cond	Phys.	Funct.	Sound Value	
1 One Story Frame	0	472	9 100	9	0 %	0 %		1.One Story Fram
1 One Story Frame	0	224	9 100	9	0 %	0 %		2.Two Story Fram
68 Wood Deck	0	426	9 100	9	0 %	0 %		3.Three Story Fr
21 Open Frame	0	128	9 100	9	0 %	0 %		4.1 & 1/2 Story
90 BSMT ENTRY.....	0	30	9 100	9	0 %	0 %		5.1 & 3/4 Story
77 1.50 S GARAGE...	0	616	9 100	9	0 %	0 %		6.2 & 1/2 Story
63 Swimming Pool	1988	512	3 100	4	0 %	100 %		21.Open Frame Por
76 1.25 S GARAGE...	1980	240	2 100	4	0 %	100 %		22.Encl Frame Por
134 1 ST ATTCHD	1980	216	2 100	4	0 %	100 %		23.Frame Garage
24 Frame Shed	1982	96	2 100	4	0 %	100 %		24.Frame Shed
								25.Frame Bay Wind
								26.1SFr Overhang
								27.Unfin Basement
								28.Unfinished Att
								29.Finished Attic

COTE, NATHANIEL
115 PARK STREET
LIVERMORE FALLS ME 04254

B4442P317 B10806P176

Previous Owner
GIRARDIN, GERARD M
44 NEWTON AVE

BRANCHVILLE NJ 07826
Sale Date: 7/15/2021

Inspection Witnessed By:

No./Date	Description	Date Insp.
X		

Notes:

Livermore Falls

Property Data			Assessment Record					
Neighborhood	3 LOWER MN.COMERC		Year	Land	Buildings	Exempt	Total	
Tree Growth Year	0		2010	15,800	0	0	15,800	
X Coordinate	0		2011	15,800	0	0	15,800	
Y Coordinate	0		2012	15,800	0	0	15,800	
Zone/Land Use	13 Lower-Main Comrc		2013	15,800	0	0	15,800	
Secondary Zone			2014	15,800	0	0	15,800	
Topography	2 Rolling		2015	15,800	0	0	15,800	
1.Level	4.Below St	7.Steep	2016	15,800	0	0	15,800	
2.Rolling	5.Low	8.Rough	2017	15,800	0	0	15,800	
3.Above St	6.Swampy	9.	2018	15,800	0	0	15,800	
Utilities	1 All Public		2019	15,800	0	0	15,800	
1.Public	4.Dr Well	7.Cesspool	2020	15,800	0	0	15,800	
2.Water	5.Dug Well	8.improve	2021	15,800	0	0	15,800	
3.Sewer	6.Septic	9.No util	2022	15,800	0	0	15,800	
Street	1 Paved							
1.Paved	4.Proposed	7.ROW						
2.Semi Imp	5.Private	8.						
3.Gravel	6.NoStreet	9.						
LAND USE CODES	1002		Land Data					
BUILDING USE	0		Front Foot	Type	Effective		Influence	
Sale Data			11.Regular Lot		Frontage	Depth	Factor	Code
Sale Date	7/15/2021		12.Delta Triangle				%	1.Unimproved
Price	190,000		13.Nabla Triangle				%	2.Excess Frtg
Sale Type	2 Land & Buildings		14.Rear Land				%	3.Topography
1.Land	4.Mobile	7.	15.Miscellaneous				%	4.Size/Shape
2.L & B	5.Other	8.					%	5.Access
3.Building	6.COMM	9.					%	6.Restriction
Financing	1 Conventional						%	7.Corner Infl
1.Convent	4.Seller	7.					%	8.Environment
2.FHA/VA	5.Private	8.					%	9.Fract Share
3.Assumed	6.Cash	9.Unknown					%	Acres
Validity	1 Arms Length Sale		Square Foot		Square Feet			30.Rear Land 21+
1.Valid	4.Split	7.Changes	16.Regular Lot				%	31.Crop Land
2.Related	5.Partial	8.Other	17.Secondary Lot				%	32.Orchard
3.Distress	6.Exempt	9.Estate	18.Excess Land				%	33.Gravel Pit
Verified	1 Buyer		19.Condominium				%	34.Pasture
1.Buyer	4.Agent	7.Family	20.Miscellaneous				%	35.Hort -Edible
2.Seller	5.Pub Rec	8.Other					%	36.Hort -Ornament
3.Lender	6.MLS	9.	Fract. Acre		Acres/Sites			37.Softwood TG
			21.Homesite (Fract)	22	0.15	90	%	1
			22.Basemat (Fract)				%	38.Mixedwood TG
			23.Misc (Fract)				%	39.Hardwood TG
			Acres				%	40.Wasteland
			24.Homesite				%	41.Utility ROW
			25.Basemat				%	42.Mobile Home Si
			26.Frontage 1				%	43.Condo Site
			27.Frontage 2				%	44.Camp Lot
			28.Rear Land 1-10				%	45.Site Improve
			29.Rear Land 11-2				%	46.Utility
			Total Acreage		0.15			

Livermore Falls

Map Lot 015-016

Account 581

Location PARK ST.

Card 1 Of 1 9/30/2022

Building Style			SF Bsmt Living			Layout												
1.Conv.	5.Garrison	9.Other	Fin Bsmt Grade			1.Typical	4.	7.										
2.Ranch	6.Split	10.	HEARTH			2.Inadeq	5.	8.										
3.R Ranch	7.Contemp	11.	HEAT Type 100%			3.Horrid	6.	9.										
4.Cape	8.Log	12.	1.HWBB	5.FWA	9.No Heat	Attic												
Dwelling Units			2.HWCI	6.GravWA	10.	1.1/4 Fin	4.Full Fin	7.										
Other Units			3.H Pump	7.Electric	11.	2.1/2 Fin	5.F/Stair	8.										
Stories			4.Steam	8.F/Wall	12.	3.3/4 Fin	6.	9.None										
1.1	4.1.5	7.	Cool Type 0%			Insulation												
2.2	5.1.75	8.	1.Refrig	4.W&C Air	7.	1.Full	4.Minimal	7.										
3.3	6.2.5	9.	2.Evapor	5.	8.	2.Heavy	5.Partial	8.										
Exterior Walls			3.H Pump	6.	9.None	3.Capped	6.	9.None										
1.Clapbd	5.T-111	9.Other	Kitchen Style			Unfinished %												
2.wWd Shng	6.BR/STONE	10.	1.Modern	4.Obsolete	7.	Grade & Factor												
3.Compos.	7.NOVELTY	11.	2.Typical	5.	8.	1.E Grade	4.B Grade	7.										
4.Asbestos	8.AL/VIN	12.	3.Old Type	6.	9.None	2.D Grade	5.A Grade	8.SC Grade										
Roof Surface			Bath(s) Style			3.C Grade	6.AA Grade	9.Same										
1.Asphalt	4.Composit	7.	1.Modern	4.Obsolete	7.	SQFT (Footprint)												
2.Slate	5.Wood	8.	2.Typical	5.	8.	Condition												
3.Metal	6.Other	9.	3.Old Type	6.	9.None	1.Poor	4.Avg	7.V G										
SF Masonry Trim			# Rooms			2.Fair	5.Avg+	8.Exc										
OPEN-3-CUSTOM			# Bedrooms			3.Avg-	6.Good	9.Same										
OPEN-4-CUSTOM			# Full Baths			Phys. % Good												
Year Built			# Half Baths			Funct. % Good												
Year Remodeled			# Addn Fixtures			Functional Code												
Foundation			# Fireplaces			1.Incomp	4.Small	7.Layout										
1.Concrete	4.Wood	7.							2.O-Built	5.CDU	8.Other							
2.C Block	5.Slab	8.							Econ. % Good			3.Delap	6.Style	9.None				
3.Br/Stone	6.Piers	9.							Economic Code			Entrance Code 0						
Basement									0.None			3.Services	9.None	1.Interior		4.Vacant	7.	
1.1/4 Bmt	4.Full Bmt	7.							1.Location			4.Traffic	8.	2.Refusal		5.Estimate	8.	
2.1/2 Bmt	5.None	8.							2.Encroach			8.Other	9.	3.Informed		6.	9.	
3.3/4 Bmt	6.	9.None							Information Code 0			1.Owner			4.Agent	7.		
Bsmt Gar # Cars									2.Relative			5.Estimate	8.	2.Relative			5.Estimate	8.
Wet Basement									3.Tenant			6.Other	9.	3.Tenant			6.Other	9.
1.Dry	4.	7.							Date Inspected									
2.Damp	5.	8.	Additions, Outbuildings & Improvements															
3.Wet	6.	9.	Type	Year	Units	Grade	Cond	Phys.	Funct.	Sound Value	1.One Story Fram							
											2.Two Story Fram							
											3.Three Story Fr							
											4.1 & 1/2 Story							
											5.1 & 3/4 Story							
											6.2 & 1/2 Story							
											21.Open Frame Por							
											22.Encl Frame Por							
											23.Frame Garage							
											24.Frame Shed							
											25.Frame Bay Wind							
											26.1SFr Overhang							
											27.Unfin Basement							
											28.Unfinished Att							
											29.Finished Attic							

COTE, NATHANIEL
115 PARK STREET
LIVERMORE FALLS ME 04254

B4442P317 B10806P176

Previous Owner
GIRARDIN, GERARD M
44 NEWTON AVE

BRANCHVILLE NJ 07826
Sale Date: 7/15/2021

Inspection Witnessed By:

X Date

No./Date	Description	Date Insp.

Notes:

Livermore Falls

Property Data			Assessment Record																																																																																																																																																																																		
Neighborhood 3 LOWER MN.COMERC			Year	Land	Buildings	Exempt	Total																																																																																																																																																																														
Tree Growth Year 0			2010	26,000	98,700	0	124,700																																																																																																																																																																														
X Coordinate 0			2011	26,000	98,700	0	124,700																																																																																																																																																																														
Y Coordinate 0			2012	26,000	98,700	0	124,700																																																																																																																																																																														
Zone/Land Use 13 Lower-Main Comrc			2013	26,000	98,700	0	124,700																																																																																																																																																																														
Secondary Zone			2014	26,000	98,700	0	124,700																																																																																																																																																																														
Topography 2 Rolling 4 Below Street			2015	26,000	98,700	0	124,700																																																																																																																																																																														
1.Level 4.Below St 7.Steep 2.Rolling 5.Low 8.Rough 3.Above St 6.Swampy 9.			2016	26,000	98,700	0	124,700																																																																																																																																																																														
Utilities 1 All Public			2017	26,000	98,700	0	124,700																																																																																																																																																																														
1.Public 4.Dr Well 7.Cesspool 2.Water 5.Dug Well 8.improve 3.Sewer 6.Septic 9.No util			2018	26,000	44,200	0	70,200																																																																																																																																																																														
Street 1 Paved			2019	26,000	44,200	0	70,200																																																																																																																																																																														
1.Paved 4.Proposed 7.ROW 2.Semi Imp 5.Private 8. 3.Gravel 6.NoStreet 9.			2020	26,000	63,000	0	89,000																																																																																																																																																																														
LAND USE CODES 1002			2021	26,000	107,100	0	133,100																																																																																																																																																																														
BUILDING USE 0			2022	26,000	107,100	0	133,100																																																																																																																																																																														
Sale Data			<table border="1"> <thead> <tr> <th colspan="2">Front Foot</th> <th colspan="2">Effective</th> <th colspan="2">Influence</th> <th rowspan="2">Influence Codes</th> </tr> <tr> <th>Type</th> <th>Frontage</th> <th>Depth</th> <th>Factor</th> <th>Code</th> </tr> </thead> <tbody> <tr> <td>11.Regular Lot</td> <td></td> <td></td> <td>%</td> <td></td> <td>1.Unimproved</td> </tr> <tr> <td>12.Delta Triangle</td> <td></td> <td></td> <td>%</td> <td></td> <td>2.Excess Frtg</td> </tr> <tr> <td>13.Nabla Triangle</td> <td></td> <td></td> <td>%</td> <td></td> <td>3.Topography</td> </tr> <tr> <td>14.Rear Land</td> <td></td> <td></td> <td>%</td> <td></td> <td>4.Size/Shape</td> </tr> <tr> <td>15.Miscellaneous</td> <td></td> <td></td> <td>%</td> <td></td> <td>5.Access</td> </tr> <tr> <td></td> <td></td> <td></td> <td>%</td> <td></td> <td>6.Restriction</td> </tr> <tr> <td></td> <td></td> <td></td> <td>%</td> <td></td> <td>7.Corner Infl</td> </tr> <tr> <td></td> <td></td> <td></td> <td>%</td> <td></td> <td>8.Environment</td> </tr> <tr> <td></td> <td></td> <td></td> <td>%</td> <td></td> <td>9.Fract Share</td> </tr> <tr> <td colspan="2">Square Foot</td> <td colspan="2">Square Feet</td> <td></td> <td>Acres</td> </tr> <tr> <td>16.Regular Lot</td> <td></td> <td></td> <td>%</td> <td></td> <td>30.Rear Land 21+</td> </tr> <tr> <td>17.Secondary Lot</td> <td></td> <td></td> <td>%</td> <td></td> <td>31.Crop Land</td> </tr> <tr> <td>18.Excess Land</td> <td></td> <td></td> <td>%</td> <td></td> <td>32.Orchard</td> </tr> <tr> <td>19.Condominium</td> <td></td> <td></td> <td>%</td> <td></td> <td>33.Gravel Pit</td> </tr> <tr> <td>20.Miscellaneous</td> <td></td> <td></td> <td>%</td> <td></td> <td>34.Pasture</td> </tr> <tr> <td></td> <td></td> <td></td> <td>%</td> <td></td> <td>35.Hort -Edible</td> </tr> <tr> <td></td> <td></td> <td></td> <td>%</td> <td></td> <td>36.Hort -Ornament</td> </tr> <tr> <td></td> <td></td> <td></td> <td>%</td> <td></td> <td>37.Softwood TG</td> </tr> <tr> <td></td> <td></td> <td></td> <td>%</td> <td></td> <td>38.Mixedwood TG</td> </tr> <tr> <td></td> <td></td> <td></td> <td>%</td> <td></td> <td>39.Hardwood TG</td> </tr> <tr> <td></td> <td></td> <td></td> <td>%</td> <td></td> <td>40.Wasteland</td> </tr> <tr> <td></td> <td></td> <td></td> <td>%</td> <td></td> <td>41.Utility ROW</td> </tr> <tr> <td></td> <td></td> <td></td> <td>%</td> <td></td> <td>42.Mobile Home Si</td> </tr> <tr> <td></td> <td></td> <td></td> <td>%</td> <td></td> <td>43.Condo Site</td> </tr> <tr> <td></td> <td></td> <td></td> <td>%</td> <td></td> <td>44.Camp Lot</td> </tr> <tr> <td></td> <td></td> <td></td> <td>%</td> <td></td> <td>45.Site Improve</td> </tr> <tr> <td></td> <td></td> <td></td> <td>%</td> <td></td> <td>46.Utility</td> </tr> </tbody> </table>					Front Foot		Effective		Influence		Influence Codes	Type	Frontage	Depth	Factor	Code	11.Regular Lot			%		1.Unimproved	12.Delta Triangle			%		2.Excess Frtg	13.Nabla Triangle			%		3.Topography	14.Rear Land			%		4.Size/Shape	15.Miscellaneous			%		5.Access				%		6.Restriction				%		7.Corner Infl				%		8.Environment				%		9.Fract Share	Square Foot		Square Feet			Acres	16.Regular Lot			%		30.Rear Land 21+	17.Secondary Lot			%		31.Crop Land	18.Excess Land			%		32.Orchard	19.Condominium			%		33.Gravel Pit	20.Miscellaneous			%		34.Pasture				%		35.Hort -Edible				%		36.Hort -Ornament				%		37.Softwood TG				%		38.Mixedwood TG				%		39.Hardwood TG				%		40.Wasteland				%		41.Utility ROW				%		42.Mobile Home Si				%		43.Condo Site				%		44.Camp Lot				%		45.Site Improve				%		46.Utility
Front Foot		Effective						Influence		Influence Codes																																																																																																																																																																											
Type	Frontage	Depth						Factor	Code																																																																																																																																																																												
11.Regular Lot								%		1.Unimproved																																																																																																																																																																											
12.Delta Triangle								%		2.Excess Frtg																																																																																																																																																																											
13.Nabla Triangle								%		3.Topography																																																																																																																																																																											
14.Rear Land								%		4.Size/Shape																																																																																																																																																																											
15.Miscellaneous								%		5.Access																																																																																																																																																																											
								%		6.Restriction																																																																																																																																																																											
								%		7.Corner Infl																																																																																																																																																																											
			%		8.Environment																																																																																																																																																																																
			%		9.Fract Share																																																																																																																																																																																
Square Foot		Square Feet			Acres																																																																																																																																																																																
16.Regular Lot			%		30.Rear Land 21+																																																																																																																																																																																
17.Secondary Lot			%		31.Crop Land																																																																																																																																																																																
18.Excess Land			%		32.Orchard																																																																																																																																																																																
19.Condominium			%		33.Gravel Pit																																																																																																																																																																																
20.Miscellaneous			%		34.Pasture																																																																																																																																																																																
			%		35.Hort -Edible																																																																																																																																																																																
			%		36.Hort -Ornament																																																																																																																																																																																
			%		37.Softwood TG																																																																																																																																																																																
			%		38.Mixedwood TG																																																																																																																																																																																
			%		39.Hardwood TG																																																																																																																																																																																
			%		40.Wasteland																																																																																																																																																																																
			%		41.Utility ROW																																																																																																																																																																																
			%		42.Mobile Home Si																																																																																																																																																																																
			%		43.Condo Site																																																																																																																																																																																
			%		44.Camp Lot																																																																																																																																																																																
			%		45.Site Improve																																																																																																																																																																																
			%		46.Utility																																																																																																																																																																																
Validity 4 Split/Assemblage			Fract. Acre																																																																																																																																																																																		
1.Valid 4.Split 7.Changes 2.Related 5.Partial 8.Other 3.Distress 6.Exempt 9.Estate			21.Homesite (Frac 22.Baselot (Frac 23.Misc (Frac)																																																																																																																																																																																		
Verified 1 Buyer			Acres																																																																																																																																																																																		
1.Buyer 4.Agent 7.Family 2.Seller 5.Pub Rec 8.Other 3.Lender 6.MLS 9.			24.Homesite 25.Baselot 26.Frontage 1 27.Frontage 2 28.Rear Land 1-10 29.Rear Land 11-2																																																																																																																																																																																		
					Total Acreage 0.46																																																																																																																																																																																

Livermore Falls

Map Lot 015-015

Account 582

Location 115 PARK ST.

Card 1 Of 1 9/30/2022

Building Style 2 Ranch	SF Bsmt Living 0	Layout 1 Typical
1.Conv. 5.Garrison 9.Other	Fin Bsmt Grade 0 0	1.Typical 4. 7.
2.Ranch 6.Split 10.	HEARTHSS 0	2.Inadeq 5. 8.
3.R Ranch 7.Contemp 11.	Heat Type 100% 1 Hot Water BB	3.Horrid 6. 9.
4.Cape 8.Log 12.	1.HWB 5.FWA 9.No Heat	Attic 9 None
Dwelling Units 1	2.HWCI 6.GravWA 10.	1.1/4 Fin 4.Full Fin 7.
Other Units 1	3.H Pump 7.Electric 11.	2.1/2 Fin 5.F/ Stair 8.
Stories 1 One Story	4.Steam 8.F/Wall 12.	3.3/4 Fin 6. 9.None
1.1 4.1.5 7.	Cool Type 0% 9 None	Insulation 1 Full
2.2 5.1.75 8.	1.Refrig 4.W&C Air 7.	1.Full 4.Minimal 7.
3.3 6.2.5 9.	2.Evapor 5. 8.	2.Heavy 5.Partial 8.
Exterior Walls 8 ALUM/VINYL	3.H Pump 6. 9.None	3.Capped 6. 9.None
1.Clapbd 5.T-111 9.Other	Kitchen Style 2 Typical	Unfinished % 0%
2.wWd Shng 6.BR/STONE 10.	1.Modern 4.Obsolete 7.	Grade & Factor 3 Average 110%
3.Compos. 7.NOVELTY 11.	2.Typical 5. 8.	1.E Grade 4.B Grade 7.
4.Asbestos 8.AL/VIN 12.	3.Old Type 6. 9.None	2.D Grade 5.A Grade 8.SC Grade
Roof Surface 1 Asphalt Shingles	Bath(s) Style 2 Typical Bath(s)	3.C Grade 6.AA Grade 9.Same
1.Asphalt 4.Composit 7.	1.Modern 4.Obsolete 7.	SQFT (Footprint) 1040
2.Slate 5.Wood 8.	2.Typical 5. 8.	Condition 7 Very Good
3.Metal 6.Other 9.	3.Old Type 6. 9.None	1.Poor 4.Avg 7.V G
SF Masonry Trim 0	# Rooms 4	2.Fair 5.Avg+ 8.Exc
OPEN-3-CUSTOM 0	# Bedrooms 2	3.Avg- 6.Good 9.Same
OPEN-4-CUSTOM 0	# Full Baths 1	Phys. % Good 90%
Year Built 1955	# Half Baths 1	Funct. % Good 100%
Year Remodeled 2019	# Addn Fixtures 0	Functional Code 9 None
Foundation 1 Concrete	# Fireplaces 0	1.Incomp 4.Small 7.Layout
1.Concrete 4.Wood 7.		2.O-Built 5.CDU 8.Other
2.C Block 5.Slab 8.		3.Delap 6.Style 9.None
3.Br/Stone 6.Piers 9.		Econ. % Good 100%
Basement 4 Full Basement		Economic Code None
1.1/4 Bmt 4.Full Bmt 7.		0.None 3.Services 9.None
2.1/2 Bmt 5.None 8.		1.Location 4.Traffic 8.
3.3/4 Bmt 6. 9.None		2.Encroach 8.Other 9.
Bsmt Gar # Cars 0		Entrance Code 0
Wet Basement 1 Dry Basement		1.Interior 4.Vacant 7.
1.Dry 4. 7.		2.Refusal 5.Estimate 8.
2.Damp 5. 8.		3.Informed 6. 9.
3.Wet 6. 9.		Information Code 0
		1.Owner 4.Agent 7.
		2.Relative 5.Estimate 8.
		3.Tenant 6.Other 9.



Date Inspected

Additions, Outbuildings & Improvements

Type	Year	Units	Grade	Cond	Phys.	Funct.	Sound Value
1 One Story Frame	1955	140	3 110	9	90 %	100 %	
24 Frame Shed	1965	128	1 100	3	0 %	100 %	
24 Frame Shed	1975	192	2 100	4	0 %	100 %	
1 One Story Frame	1955	484	3 100	9	90 %	100 %	
					%	%	
					%	%	
					%	%	
					%	%	
					%	%	
					%	%	
					%	%	
					%	%	



- 1.One Story Fram
- 2.Two Story Fram
- 3.Three Story Fr
- 4.1 & 1/2 Story
- 5.1 & 3/4 Story
- 6.2 & 1/2 Story
- 21.Open Frame Por
- 22.Encl Frame Por
- 23.Frame Garage
- 24.Frame Shed
- 25.Frame Bay Wind
- 26.1SFr Overhang
- 27.Unfin Basement
- 28.Unfinished Att
- 29.Finished Attic

WHITTEMORE, LUCAS
16 PINE AVE
LIVERMORE FALLS ME 04254

B846P130 B9382P182 B9475P4 B9507P154
Previous Owner
FRANKLIN SAVINGS BANK

PO BOX 825
FARMINGTON ME 04938
Sale Date: 10/11/2016
Previous Owner
GIRARDIN, DORIS ESTATE OF
C/O NORMAN GIRARDIN

NORTH AUGUSTA SC 29860
Sale Date: 5/17/2016

Property Data			Assessment Record						
Neighborhood	1 IN-TOWN RESDNTL		Year	Land	Buildings	Exempt	Total		
Tree Growth Year	0		2010	12,500	85,800	16,000	82,300		
X Coordinate	0		2011	12,500	85,800	16,000	82,300		
Y Coordinate	0		2012	12,500	85,800	16,000	82,300		
Zone/Land Use	11 Urban Residentl		2013	12,500	85,800	16,000	82,300		
Secondary Zone			2014	12,500	85,800	16,000	82,300		
Topography	3 Above Street 7 Steep		2015	12,500	85,800	0	98,300		
1.Level	4.Below St	7.Steep	2016	12,500	85,800	0	98,300		
2.Rolling	5.Low	8.Rough	2017	12,500	47,000	20,000	39,500		
3.Above St	6.Swampy	9.	2018	12,500	47,000	20,000	39,500		
Utilities	1 All Public		2019	12,500	47,000	20,000	39,500		
1.Public	4.Dr Well	7.Cesspool	2020	12,500	47,000	25,000	34,500		
2.Water	5.Dug Well	8.improve	2021	12,500	47,000	25,000	34,500		
3.Sewer	6.Septic	9.No util	2022	12,500	47,000	23,500	36,000		
Street	1 Paved								
1.Paved	4.Proposed	7.ROW	Land Data						
2.Semi Imp	5.Private	8.	Front Foot	Type	Effective		Influence		Influence Codes
3.Gravel	6.NoStreet	9.			Frontage	Depth	Factor	Code	
LAND USE CODES 1001			11.Regular Lot						1.Unimproved
BUILDING USE 0			12.Delta Triangle						2.Excess Frtg
Sale Data			13.Nabla Triangle						3.Topography
Sale Date	10/11/2016		14.Rear Land						4.Size/Shape
Price	30,800		15.Miscellaneous						5.Access
Sale Type	2 Land & Buildings								6.Restriction
1.Land	4.Mobile	7.	Square Foot	Square Feet					7.Corner Infl
2.L & B	5.Other	8.	16.Regular Lot						8.Environment
3.Building	6.COMM	9.	17.Secondary Lot						9.Fract Share
Financing	1 Conventional		18.Excess Land						Acres
1.Convent	4.Seller	7.	19.Condominium						30.Rear Land 21+
2.FHA/VA	5.Private	8.	20.Miscellaneous						31.Crop Land
3.Assumed	6.Cash	9.Unknown							32.Orchard
Validity	3 Distressed Sale		Fract. Acre	Acreage/Sites					33.Gravel Pit
1.Valid	4.Split	7.Changes	21.Homesite (Fract)	21	0.43	100	%	0	34.Pasture
2.Related	5.Partial	8.Other	22.Baselot (Fract)						35.Hort -Edible
3.Distress	6.Exempt	9.Estate	23.Misc (Fract)						36.Hort -Ornament
Verified	1 Buyer		Acres						37.Softwood TG
1.Buyer	4.Agent	7.Family	24.Homesite						38.Mixedwood TG
2.Seller	5.Pub Rec	8.Other	25.Baselot						39.Hardwood TG
3.Lender	6.MLS	9.	26.Frontage 1						40.Wasteland
			27.Frontage 2						41.Utility ROW
			28.Rear Land 1-10	Total Acreage 0.43					42.Mobile Home Si
			29.Rear Land 11-2						43.Condo Site
									44.Camp Lot
									45.Site Improve
									46.Utility

Inspection Witnessed By:

X	Date
No./Date	Description
	Date Insp.

Notes:

Livermore Falls

Map Lot 019-039

Account 583

Location 16 PINE AVE

Card 1 Of 1 9/30/2022

Building Style 1 Conventional	SF Bsmt Living 0	Layout 1 Typical
1.Conv. 5.Garrison 9.Other	Fin Bsmt Grade 0 0	1.Typical 4. 7.
2.Ranch 6.Split 10.	HEARTHSS 0	2.Inadeq 5. 8.
3.R Ranch 7.Contemp 11.	Heat Type 100% 1 Hot Water BB	3.Horrid 6. 9.
4.Cape 8.Log 12.	1.HWBB 5.FWA 9.No Heat	Attic 9 None
Dwelling Units 1	2.HWCI 6.GravWA 10.	1.1/4 Fin 4.Full Fin 7.
Other Units 0	3.H Pump 7.Electric 11.	2.1/2 Fin 5.F/ Stair 8.
Stories 2 Two Story	4.Steam 8.F/Wall 12.	3.3/4 Fin 6. 9.None
1.1 4.1.5 7.	Cool Type 0% 9 None	Insulation 1 Full
2.2 5.1.75 8.	1.Refrig 4.W&C Air 7.	1.Full 4.Minimal 7.
3.3 6.2.5 9.	2.Evapor 5. 8.	2.Heavy 5.Partial 8.
Exterior Walls 3 Composition	3.H Pump 6. 9.None	3.Capped 6. 9.None
1.Clapbd 5.T-111 9.Other	Kitchen Style 2 Typical	Unfinished % 0%
2.wWd Shng 6.BR/STONE 10.	1.Modern 4.Obsolete 7.	Grade & Factor 3 Average 90%
3.Compos. 7.NOVELTY 11.	2.Typical 5. 8.	1.E Grade 4.B Grade 7.
4.Asbestos 8.AL/VIN 12.	3.Old Type 6. 9.None	2.D Grade 5.A Grade 8.SC Grade
Roof Surface 1 Asphalt Shingles	Bath(s) Style 2 Typical Bath(s)	3.C Grade 6.AA Grade 9.Same
1.Asphalt 4.Composit 7.	1.Modern 4.Obsolete 7.	SQFT (Footprint) 999
2.Slate 5.Wood 8.	2.Typical 5. 8.	Condition 3 Below Average
3.Metal 6.Other 9.	3.Old Type 6. 9.None	1.Poor 4.Avg 7.V G
SF Masonry Trim 0	# Rooms 8	2.Fair 5.Avg+ 8.Exc
OPEN-3-CUSTOM 0	# Bedrooms 3	3.Avg- 6.Good 9.Same
OPEN-4-CUSTOM 0	# Full Baths 1	Phys. % Good 0%
Year Built 1923	# Half Baths 0	Funct. % Good 75%
Year Remodeled 0	# Addn Fixtures 0	Functional Code 9 None
Foundation 3 Brick &/or Stone	# Fireplaces 1	1.Incomp 4.Small 7.Layout
1.Concrete 4.Wood 7.		2.O-Built 5.CDU 8.Other
2.C Block 5.Slab 8.		3.Delap 6.Style 9.None
3.Br/Stone 6.Piers 9.		Econ. % Good 100%
Basement 2 1/2 Basement		Economic Code None
1.1/4 Bmt 4.Full Bmt 7.		0.None 3.Services 9.None
2.1/2 Bmt 5.None 8.		1.Location 4.Traffic 8.
3.3/4 Bmt 6. 9.None		2.Encroach 8.Other 9.
Bsmt Gar # Cars 0		Entrance Code 1 Interior Inspect
Wet Basement 2 Damp Basement		1.Interior 4.Vacant 7.
1.Dry 4. 7.		2.Refusal 5.Estimate 8.
2.Damp 5. 8.	3.Informed 6. 9.	
3.Wet 6. 9.	Information Code 1 Owner	
	1.Owner 4.Agent 7.	
	2.Relative 5.Estimate 8.	
	3.Tenant 6.Other 9.	

Date Inspected

Additions, Outbuildings & Improvements								1.One Story Fram
Type	Year	Units	Grade	Cond	Phys.	Funct.	Sound Value	2.Two Story Fram
21 Open Frame	0	189	9 100	9	0 %	0 %		3.Three Story Fr
29 Finished Attic	0	189	9 100	9	0 %	0 %		4.1 & 1/2 Story
25 Frame Bay	0	30	9 100	9	0 %	0 %		5.1 & 3/4 Story
33 Masonry Garage	1950	484	2 100	4	0 %	100 %		6.2 & 1/2 Story
					%	%		21.Open Frame Por
					%	%		22.Encl Frame Por
					%	%		23.Frame Garage
					%	%		24.Frame Shed
					%	%		25.Frame Bay Wind
					%	%		26.1SFr Overhang
					%	%		27.Unfin Basement
					%	%		28.Unfinished Att
					%	%		29.Finished Attic

Map Lot 018-094

Account 584

Location 16 HIGH ST

Card 1 Of 1 9/30/2022

HENNESSY, BRUCE
HENNESSY, PATRICIA
16 HIGH STREET
LIVERMORE FALLS ME 04254

B3292P201

Property Data			Assessment Record				
Neighborhood 1 IN-TOWN RESDNTL			Year	Land	Buildings	Exempt	Total
Tree Growth Year 0			2010	9,000	65,400	10,000	64,400
X Coordinate 0			2011	9,000	65,400	10,000	64,400
Y Coordinate 0			2012	9,000	65,400	16,000	58,400
Zone/Land Use 11 Urban Residentl			2013	9,000	65,400	16,000	58,400
Secondary Zone			2014	9,000	65,400	16,000	58,400
Topography 4 Below Street 7 Steep			2015	9,000	65,400	21,000	53,400
1.Level 4.Below St 7.Steep			2016	9,000	65,400	21,000	53,400
2.Rolling 5.Low 8.Rough			2017	9,000	65,400	26,000	48,400
3.Above St 6.Swampy 9.			2018	9,000	65,400	26,000	48,400
Utilities 1 All Public			2019	9,000	65,400	26,000	48,400
1.Public 4.Dr Well 7.Cesspool			2020	9,000	65,400	31,000	43,400
2.Water 5.Dug Well 8.improve			2021	9,000	65,400	31,000	43,400
3.Sewer 6.Septic 9.No util			2022	9,000	65,400	29,140	45,260
Street 1 Paved							
1.Paved 4.Proposed 7.ROW							
2.Semi Imp 5.Private 8.							
3.Gravel 6.NoStreet 9.							
LAND USE CODES 1201							
BUILDING USE 0							

Inspection Witnessed By:

X		Date
No./Date	Description	Date Insp.

Notes:

Sale Data		
Sale Date		
Price		
Sale Type		
Financing		
Validity		
Verified		
1.Land 4.Mobile 7.		
2.L & B 5.Other 8.		
3.Building 6.COMM 9.		
1.Convent 4.Seller 7.		
2.FHA/VA 5.Private 8.		
3.Assumed 6.Cash 9.Unknown		
1.Valid 4.Split 7.Changes		
2.Related 5.Partial 8.Other		
3.Distress 6.Exempt 9.Estate		
1.Buyer 4.Agent 7.Family		
2.Seller 5.Pub Rec 8.Other		
3.Lender 6.MLS 9.		

Land Data						
Front Foot	Type	Effective		Influence		Influence Codes
		Frontage	Depth	Factor	Code	
11.Regular Lot				%		1.Unimproved
12.Delta Triangle				%		2.Excess Frtg
13.Nabla Triangle				%		3.Topography
14.Rear Land				%		4.Size/Shape
15.Miscellaneous				%		5.Access
				%		6.Restriction
				%		7.Corner Infl
				%		8.Environment
				%		9.Fract Share
				%		Acres
				%		30.Rear Land 21+
				%		31.Crop Land
				%		32.Orchard
				%		33.Gravel Pit
				%		34.Pasture
				%		35.Hort -Edible
				%		36.Hort -Ornament
				%		37.Softwood TG
				%		38.Mixedwood TG
				%		39.Hardwood TG
				%		40.Wasteland
				%		41.Utility ROW
				%		42.Mobile Home Si
				%		43.Condo Site
				%		44.Camp Lot
				%		45.Site Improveme
				%		46.Utility
Total Acreage		0.17				

Livermore Falls


Livermore Falls

Map Lot 018-094

Account 584

Location 16 HIGH ST

Card 1 Of 1 9/30/2022

Building Style 1 Conventional 1.Conv. 5.Garrison 9.Other 2.Ranch 6.Split 10. 3.R Ranch 7.Contemp 11. 4.Cape 8.Log 12.	SF Bsmt Living 0 Fin Bsmt Grade 0 0 HEARTHs 1 Heat Type 100% 5 Forced Warm Air 1.HWBB 5.FWA 9.No Heat 2.HWCI 6.GravWA 10. 3.H Pump 7.Electric 11. 4.Steam 8.F/Wall 12.	Layout 1 Typical 1.Typical 4. 7. 2.Inadeq 5. 8. 3.Horrid 6. 9.							
Dwelling Units 1 Other Units 0	Attic 9 None 1.1/4 Fin 4.Full Fin 7. 2.1/2 Fin 5.F/Stair 8. 3.3/4 Fin 6. 9.None	Insulation 1 Full 1.Full 4.Minimal 7. 2.Heavy 5.Partial 8. 3.Capped 6. 9.None							
Stories 2 Two Story 1.1 4.1.5 7. 2.2 5.1.75 8. 3.3 6.2.5 9.	Cool Type 0% 9 None 1.Refrig 4.W&C Air 7. 2.Evapor 5. 8. 3.H Pump 6. 9.None	Unfinished % 0% Grade & Factor 3 Average 100% 1.E Grade 4.B Grade 7. 2.D Grade 5.A Grade 8.SC Grade 3.C Grade 6.AA Grade 9.Same							
Exterior Walls 2 Wood Shingle 1.Clapbd 5.T-111 9.Other 2.wWd Shng 6.BR/STONE 10. 3.Compos. 7.NOVELTY 11. 4.Asbestos 8.AL/VIN 12.	Kitchen Style 2 Typical 1.Modern 4.Obsolete 7. 2.Typical 5. 8. 3.Old Type 6. 9.None	SQFT (Footprint) 624 Condition 4 Average 1.Poor 4.Avg 7.V G 2.Fair 5.Avg+ 8.Exc 3.Avg- 6.Good 9.Same							
Roof Surface 1 Asphalt Shingles 1.Asphalt 4.Composit 7. 2.Slate 5.Wood 8. 3.Metal 6.Other 9.	Bath(s) Style 2 Typical Bath(s) 1.Modern 4.Obsolete 7. 2.Typical 5. 8. 3.Old Type 6. 9.None	Phys. % Good 0% Funct. % Good 100%							
SF Masonry Trim 0 OPEN-3-CUSTOM 0 OPEN-4-CUSTOM 0	# Rooms 8 # Bedrooms 3 # Full Baths 1	Functional Code 9 None 1.Incomp 4.Small 7.Layout 2.O-Built 5.CDU 8.Other 3.Delap 6.Style 9.None							
Year Built 1910 Year Remodeled 0	# Half Baths 1 # Addn Fixtures 0 # Fireplaces 0	Econ. % Good 100% Economic Code None 0.None 3.Services 9.None 1.Location 4.Traffic 8. 2.Encroach 8.Other 9.							
Foundation 1 Concrete 1.Concrete 4.Wood 7. 2.C Block 5.Slab 8. 3.Br/Stone 6.Piers 9.		Entrance Code 1 Interior Inspect 1.Interior 4.Vacant 7. 2.Refusal 5.Estimate 8. 3.Informed 6. 9.							
Basement 4 Full Basement 1.1/4 Bmt 4.Full Bmt 7. 2.1/2 Bmt 5.None 8. 3.3/4 Bmt 6. 9.None		Information Code 1 Owner 1.Owner 4.Agent 7. 2.Relative 5.Estimate 8. 3.Tenant 6.Other 9.							
Bsmt Gar # Cars 0 Wet Basement 1 Dry Basement 1.Dry 4. 7. 2.Damp 5. 8. 3.Wet 6. 9.									
Date Inspected									
Additions, Outbuildings & Improvements									
Type	Year	Units		Grade	Cond	Phys.	Funct.	Sound Value	
11 1	0	176		9 100	9	0 %	0 %		1.One Story Fram
21 Open Frame	0	176		9 100	9	0 %	0 %		2.Two Story Fram
68 Wood Deck	0	176		9 100	9	0 %	0 %		3.Three Story Fr
23 Frame Garage	1920	306		3 100	2	0 %	100 %		4.1 & 1/2 Story
						%	%		5.1 & 3/4 Story
						%	%		6.2 & 1/2 Story
						%	%		21.Open Frame Por
						%	%		22.Encl Frame Por
						%	%		23.Frame Garage
						%	%		24.Frame Shed
						%	%		25.Frame Bay Wind
						%	%		26.1SFr Overhang
						%	%		27.Unfin Basement
						%	%		28.Unfinished Att
						%	%		29.Finished Attic

PHILBRICK, WESLEY
 53 PARK ST
 LIVERMORE FALLS ME 04254

B5413P298 B8159P47

Previous Owner
 VINING, BETTY ANN

46 PARK ST
 LIVERMORE FALLS ME 04254
 Sale Date: 5/03/2011

Property Data			Assessment Record				
Neighborhood 4 MAIN ST.RESDNTL			Year	Land	Buildings	Exempt	Total
Tree Growth Year 0			2010	13,900	7,500	0	21,400
X Coordinate 0			2011	13,900	7,500	0	21,400
Y Coordinate 0			2012	13,900	7,500	0	21,400
Zone/Land Use 11 Urban Residentl			2013	13,900	7,500	0	21,400
Secondary Zone			2014	13,900	0	0	13,900
Topography 1 Level			2015	13,900	0	0	13,900
1.Level 4.Below St 7.Steep			2016	13,900	0	0	13,900
2.Rolling 5.Low 8.Rough			2017	13,900	0	0	13,900
3.Above St 6.Swampy 9.			2018	13,900	0	0	13,900
Utilities 1 All Public			2019	13,900	0	0	13,900
1.Public 4.Dr Well 7.Cesspool			2020	13,900	0	0	13,900
2.Water 5.Dug Well 8.improve			2021	13,900	0	0	13,900
3.Sewer 6.Septic 9.No util			2022	13,900	0	0	13,900
Street 1 Paved							
1.Paved 4.Proposed 7.ROW							
2.Semi Imp 5.Private 8.							
3.Gravel 6.NoStreet 9.							

Inspection Witnessed By:

X _____ Date _____

No./Date	Description	Date Insp.

Notes:

LAND USE CODES 1201		
BUILDING USE 0		
Sale Data		
Sale Date 5/03/2011		
Price 20,000		
Sale Type 2 Land & Buildings		
1.Land 4.Mobile 7.		
2.L & B 5.Other 8.		
3.Building 6.COMM 9.		
Financing 9 Unknown		
1.Convent 4.Seller 7.		
2.FHA/VA 5.Private 8.		
3.Assumed 6.Cash 9.Unknown		
Validity 1 Arms Length Sale		
1.Valid 4.Split 7.Changes		
2.Related 5.Partial 8.Other		
3.Distress 6.Exempt 9.Estate		
Verified 5 Public Record		
1.Buyer 4.Agent 7.Family		
2.Seller 5.Pub Rec 8.Other		
3.Lender 6.MLS 9.		

Land Data						
Front Foot	Type	Effective		Influence		Influence Codes
		Frontage	Depth	Factor	Code	
11.Regular Lot				%		1.Unimproved
12.Delta Triangle				%		2.Excess Frtg
13.Nabla Triangle				%		3.Topography
14.Rear Land				%		4.Size/Shape
15.Miscellaneous				%		5.Access
				%		6.Restriction
				%		7.Corner Infl
				%		8.Environment
				%		9.Fract Share
Square Foot		Square Feet				Acres
16.Regular Lot				%		30.Rear Land 21+
17.Secondary Lot				%		31.Crop Land
18.Excess Land				%		32.Orchard
19.Condominium				%		33.Gravel Pit
20.Miscellaneous				%		34.Pasture
				%		35.Hort -Edible
Fract. Acre	Acreage/Sites					
21.Homesite (Frac)	21	0.66	100	%	0	36.Hort -Ornament
22.Baselot (Frac)				%		37.Softwood TG
23.Misc (Frac)				%		38.Mixedwood TG
				%		39.Hardwood TG
				%		40.Wasteland
				%		41.Utility ROW
				%		42.Mobile Home Si
				%		43.Condo Site
				%		44.Camp Lot
				%		45.Site Improve
				%		46.Utility
Total Acreage				0.66		

Livermore Falls

Map Lot 018-002

Account 585

Location 46 PARK ST/1973 NEWPORT

Card 1 Of 1 9/30/2022

Building Style	SF Bsmt Living	Layout
1.Conv. 5.Garrison 9.Other	Fin Bsmt Grade	1.Typical 4. 7.
2.Ranch 6.Split 10.	HEARTH	2.Inadeq 5. 8.
3.R Ranch 7.Contemp 11.	Heat Type 100%	3.Horrid 6. 9.
4.Cape 8.Log 12.	1.HWBB 5.FWA 9.No Heat	Attic
Dwelling Units	2.HWCI 6.GravWA 10.	1.1/4 Fin 4.Full Fin 7.
Other Units	3.H Pump 7.Electric 11.	2.1/2 Fin 5.F/Stair 8.
Stories	4.Steam 8.F/Wall 12.	3.3/4 Fin 6. 9.None
1.1 4.1.5 7.	Cool Type 0%	Insulation
2.2 5.1.75 8.	1.Refrig 4.W&C Air 7.	1.Full 4.Minimal 7.
3.3 6.2.5 9.	2.Evapor 5. 8.	2.Heavy 5.Partial 8.
Exterior Walls	3.H Pump 6. 9.None	3.Capped 6. 9.None
1.Clapbd 5.T-111 9.Other	Kitchen Style	Unfinished %
2.wWd Shng 6.BR/STONE 10.	1.Modern 4.Obsolete 7.	Grade & Factor
3.Compos. 7.NOVELTY 11.	2.Typical 5. 8.	1.E Grade 4.B Grade 7.
4.Asbestos 8.AL/VIN 12.	3.Old Type 6. 9.None	2.D Grade 5.A Grade 8.SC Grade
Roof Surface	Bath(s) Style	3.C Grade 6.AA Grade 9.Same
1.Asphalt 4.Composit 7.	1.Modern 4.Obsolete 7.	SQFT (Footprint)
2.Slate 5.Wood 8.	2.Typical 5. 8.	Condition
3.Metal 6.Other 9.	3.Old Type 6. 9.None	1.Poor 4.Avg 7.V G
SF Masonry Trim	# Rooms	2.Fair 5.Avg+ 8.Exc
OPEN-3-CUSTOM	# Bedrooms	3.Avg- 6.Good 9.Same
OPEN-4-CUSTOM	# Full Baths	Phys. % Good
Year Built	# Half Baths	Funct. % Good
Year Remodeled	# Addn Fixtures	Functional Code
Foundation	# Fireplaces	1.Incomp 4.Small 7.Layout
1.Concrete 4.Wood 7.		2.O-Built 5.CDU 8.Other
2.C Block 5.Slab 8.		3.Delap 6.Style 9.None
3.Br/Stone 6.Piers 9.		Econ. % Good
Basement		Economic Code
1.1/4 Bmt 4.Full Bmt 7.		0.None 3.Services 9.None
2.1/2 Bmt 5.None 8.		1.Location 4.Traffic 8.
3.3/4 Bmt 6. 9.None		2.Encroach 8.Other 9.
Bsmt Gar # Cars		Entrance Code 0
Wet Basement		1.Interior 4.Vacant 7.
1.Dry 4. 7.		2.Refusal 5.Estimate 8.
2.Damp 5. 8.	3.Informed 6. 9.	
3.Wet 6. 9.	Information Code 0	
	1.Owner 4.Agent 7.	
	2.Relative 5.Estimate 8.	
	3.Tenant 6.Other 9.	

Date Inspected

Additions, Outbuildings & Improvements

Type	Year	Units	Grade	Cond	Phys.	Funct.	Sound Value
					%	%	1.One Story Fram
					%	%	2.Two Story Fram
					%	%	3.Three Story Fr
					%	%	4.1 & 1/2 Story
					%	%	5.1 & 3/4 Story
					%	%	6.2 & 1/2 Story
					%	%	21.Open Frame Por
					%	%	22.Encl Frame Por
					%	%	23.Frame Garage
					%	%	24.Frame Shed
					%	%	25.Frame Bay Wind
					%	%	26.1SFr Overhang
					%	%	27.Unfin Basement
					%	%	28.Unfinished Att
					%	%	29.Finished Attic

FOLEY, JASON D
14 MILLETT ST
LIVERMORE FALLS ME 04254

B4805P245 B7404P196 B7770P301 B10090P164 B10217P224

Previous Owner
SECRETARY OF HOUSING & URBAN DEV
2401 NW 23RD ST
SUITE 1D
OKLAHOMA CITY OK 73107
Sale Date: 3/16/2020

Previous Owner
BANK OF AMERICA NA
1800 TAPO CANYON RD

SIMI VALLEY CA 93063
Sale Date: 10/18/2019

Previous Owner
MCGALL, JAMES
MCGALL, ROSEMARY
C/O TITLE 365
LEWISVILLE TX 75067
Sale Date: 4/16/2019

Inspection Witnessed By:

X		Date
No./Date	Description	Date Insp.

Notes:

Livermore Falls

Property Data		
Neighborhood 1 IN-TOWN RESDNTL		
Tree Growth Year 0		
X Coordinate 0		
Y Coordinate 0		
Zone/Land Use 11 Urban Residentl		
Secondary Zone		
Topography 2 Rolling 3 Above Street		
1.Level	4.Below St	7.Steep
2.Rolling	5.Low	8.Rough
3.Above St	6.Swampy	9.
Utilities 1 All Public		
1.Public	4.Dr Well	7.Cesspool
2.Water	5.Dug Well	8.improve
3.Sewer	6.Septic	9.No util
Street 9		
1.Paved	4.Proposed	7.ROW
2.Semi Imp	5.Private	8.
3.Gravel	6.NoStreet	9.
LAND USE CODES 1011		
BUILDING USE 0		
Sale Data		
Sale Date 3/16/2020		
Price 16,000		
Sale Type 2 Land & Buildings		
1.Land	4.Mobile	7.
2.L & B	5.Other	8.
3.Building	6.COMM	9.
Financing 1 Conventional		
1.Convent	4.Seller	7.
2.FHA/VA	5.Private	8.
3.Assumed	6.Cash	9.Unknown
Validity 3 Distressed Sale		
1.Valid	4.Split	7.Changes
2.Related	5.Partial	8.Other
3.Distress	6.Exempt	9.Estate
Verified 5 Public Record		
1.Buyer	4.Agent	7.Family
2.Seller	5.Pub Rec	8.Other
3.Lender	6.MLS	9.

Assessment Record						
Year	Land	Buildings	Exempt	Total		
2010	6,500	43,400	0	49,900		
2011	6,500	43,400	0	49,900		
2012	6,500	43,400	0	49,900		
2013	6,500	43,400	0	49,900		
2014	6,500	43,400	0	49,900		
2015	6,500	43,400	0	49,900		
2016	6,500	43,400	0	49,900		
2017	6,500	43,400	0	49,900		
2018	6,500	43,400	0	49,900		
2019	6,500	43,400	0	49,900		
2020	6,500	43,400	0	49,900		
2021	6,500	43,400	0	49,900		
2022	6,500	43,400	0	49,900		
Land Data						
Front Foot	Type	Effective		Influence		Influence Codes
		Frontage	Depth	Factor	Code	
11.Regular Lot				%		1.Unimproved
12.Delta Triangle				%		2.Excess Frtg
13.Nabla Triangle				%		3.Topography
14.Rear Land				%		4.Size/Shape
15.Miscellaneous				%		5.Access
				%		6.Restriction
				%		7.Corner Infl
				%		8.Environment
				%		9.Fract Share
Square Foot		Square Feet				Acres
16.Regular Lot				%		30.Rear Land 21+
17.Secondary Lot				%		31.Crop Land
18.Excess Land				%		32.Orchard
19.Condominium				%		33.Gravel Pit
20.Miscellaneous				%		34.Pasture
				%		35.Hort -Edible
				%		36.Hort -Ornament
				%		37.Softwood TG
				%		38.Mixedwood TG
				%		39.Hardwood TG
				%		40.Wasteland
				%		41.Utility ROW
				%		42.Mobile Home Si
				%		43.Condo Site
				%		44.Camp Lot
				%		45.Site Improve
				%		46.Utility
		Total Acreage		0.08		

Livermore Falls

Map Lot 018-096

Account 586

Location 13 SCHOOL ST

Card 1 Of 1 9/30/2022

Building Style 1 Conventional	SF Bsmt Living 0	Layout 1 Typical
1.Conv. 5.Garrison 9.Other	Fin Bsmt Grade 0 0	1.Typical 4. 7.
2.Ranch 6.Split 10.	HEARTH'S 0	2.Inadeq 5. 8.
3.R Ranch 7.Contemp 11.	Heat Type 100% 5 Forced Warm Air	3.Horrid 6. 9.
4.Cape 8.Log 12.	1.HWBB 5.FWA 9.No Heat	Attic 9 None
Dwelling Units 1	2.HWCI 6.GravWA 10.	1.1/4 Fin 4.Full Fin 7.
Other Units 0	3.H Pump 7.Electric 11.	2.1/2 Fin 5.F/Stair 8.
Stories 4 One & 1/2 Story	4.Steam 8.F/Wall 12.	3.3/4 Fin 6. 9.None
1.1 4.1.5 7.	Cool Type 0% 9 None	Insulation 4 Minimal
2.2 5.1.75 8.	1.Refrig 4.W&C Air 7.	1.Full 4.Minimal 7.
3.3 6.2.5 9.	2.Evapor 5. 8.	2.Heavy 5.Partial 8.
Exterior Walls 1 Clapboard	3.H Pump 6. 9.None	3.Capped 6. 9.None
1.Clapbd 5.T-111 9.Other	Kitchen Style 3 Old Style	Unfinished % 0%
2.wWd Shng 6.BR/STONE 10.	1.Modern 4.Obsolete 7.	Grade & Factor 3 Average 100%
3.Compos. 7.NOVELTY 11.	2.Typical 5. 8.	1.E Grade 4.B Grade 7.
4.Asbestos 8.AL/VIN 12.	3.Old Type 6. 9.None	2.D Grade 5.A Grade 8.SC Grade
Roof Surface 1 Asphalt Shingles	Bath(s) Style 3 Old Style	3.C Grade 6.AA Grade 9.Same
1.Asphalt 4.Composit 7.	1.Modern 4.Obsolete 7.	SQFT (Footprint) 489
2.Slate 5.Wood 8.	2.Typical 5. 8.	Condition 3 Below Average
3.Metal 6.Other 9.	3.Old Type 6. 9.None	1.Poor 4.Avg 7.V G
SF Masonry Trim 0	# Rooms 8	2.Fair 5.Avg+ 8.Exc
OPEN-3-CUSTOM 0	# Bedrooms 4	3.Avg- 6.Good 9.Same
OPEN-4-CUSTOM 0	# Full Baths 1	Phys. % Good 0%
Year Built 1900	# Half Baths 0	Funct. % Good 100%
Year Remodeled 0	# Addn Fixtures 0	Functional Code 9 None
Foundation 3 Brick &/or Stone	# Fireplaces 0	1.Incomp 4.Small 7.Layout
1.Concrete 4.Wood 7.		2.O-Built 5.CDU 8.Other
2.C Block 5.Slab 8.		3.Delap 6.Style 9.None
3.Br/Stone 6.Piers 9.		Econ. % Good 100%
Basement 2 1/2 Basement		Economic Code None
1.1/4 Bmt 4.Full Bmt 7.		0.None 3.Services 9.None
2.1/2 Bmt 5.None 8.		1.Location 4.Traffic 8.
3.3/4 Bmt 6. 9.None		2.Encroach 8.Other 9.
Bsmt Gar # Cars 0		Entrance Code 5 Estimated
Wet Basement 1 Dry Basement		1.Interior 4.Vacant 7.
1.Dry 4. 7.		2.Refusal 5.Estimate 8.
2.Damp 5. 8.	3.Informed 6. 9.	
3.Wet 6. 9.	Information Code 5 Estimate	
	1.Owner 4.Agent 7.	
	2.Relative 5.Estimate 8.	
	3.Tenant 6.Other 9.	

Date Inspected

Additions, Outbuildings & Improvements								
Type	Year	Units	Grade	Cond	Phys.	Funct.	Sound Value	
1 One Story Frame	0	416	9 100	9	0 %	0 %		1.One Story Fram
134 1 ST ATTCHD	0	117	9 100	9	0 %	0 %		2.Two Story Fram
					%	%		3.Three Story Fr
					%	%		4.1 & 1/2 Story
					%	%		5.1 & 3/4 Story
					%	%		6.2 & 1/2 Story
					%	%		21.Open Frame Por
					%	%		22.Encl Frame Por
					%	%		23.Frame Garage
					%	%		24.Frame Shed
					%	%		25.Frame Bay Wind
					%	%		26.1SFr Overhang
					%	%		27.Unfin Basement
					%	%		28.Unfinished Att
					%	%		29.Finished Attic

ESPOSITO, MICHAEL
 ESPOSITO, PAULA
 810 PARK ST
 LIVERMORE FALLS ME 04254

B3872P140

Property Data			Assessment Record																																																																																																																																																																																																												
Neighborhood 16 RURAL			Year	Land	Buildings	Exempt	Total																																																																																																																																																																																																								
Tree Growth Year 0			2010	18,100	99,900	10,000	108,000																																																																																																																																																																																																								
X Coordinate 0			2011	18,100	99,900	10,000	108,000																																																																																																																																																																																																								
Y Coordinate 0			2012	18,100	99,900	10,000	108,000																																																																																																																																																																																																								
Zone/Land Use 16 Rural Residntl			2013	18,100	99,900	10,000	108,000																																																																																																																																																																																																								
Secondary Zone			2014	18,100	99,900	10,000	108,000																																																																																																																																																																																																								
Topography 1 Level			2015	18,100	99,900	15,000	103,000																																																																																																																																																																																																								
1.Level 4.Below St 7.Steep			2016	18,100	99,900	15,000	103,000																																																																																																																																																																																																								
2.Rolling 5.Low 8.Rough			2017	18,100	99,900	20,000	98,000																																																																																																																																																																																																								
3.Above St 6.Swampy 9.			2018	18,100	99,900	20,000	98,000																																																																																																																																																																																																								
Utilities 4 Drilled Well 6 Septic System			2019	18,100	99,900	20,000	98,000																																																																																																																																																																																																								
1.Public 4.Dr Well 7.Cesspool			2020	18,100	99,900	25,000	93,000																																																																																																																																																																																																								
2.Water 5.Dug Well 8.improve			2021	18,100	99,900	25,000	93,000																																																																																																																																																																																																								
3.Sewer 6.Septic 9.No util			2022	18,100	99,900	23,500	94,500																																																																																																																																																																																																								
Street 1 Paved																																																																																																																																																																																																															
1.Paved 4.Proposed 7.ROW																																																																																																																																																																																																															
2.Semi Imp 5.Private 8.																																																																																																																																																																																																															
3.Gravel 6.NoStreet 9.																																																																																																																																																																																																															
LAND USE CODES 1001			<table border="1"> <thead> <tr> <th rowspan="2">Front Foot</th> <th rowspan="2">Type</th> <th colspan="2">Effective</th> <th colspan="2">Influence</th> <th rowspan="2">Influence Codes</th> </tr> <tr> <th>Frontage</th> <th>Depth</th> <th>Factor</th> <th>Code</th> </tr> </thead> <tbody> <tr> <td>11.Regular Lot</td> <td></td> <td></td> <td></td> <td>%</td> <td></td> <td>1.Unimproved</td> </tr> <tr> <td>12.Delta Triangle</td> <td></td> <td></td> <td></td> <td>%</td> <td></td> <td>2.Excess Frtg</td> </tr> <tr> <td>13.Nabla Triangle</td> <td></td> <td></td> <td></td> <td>%</td> <td></td> <td>3.Topography</td> </tr> <tr> <td>14.Rear Land</td> <td></td> <td></td> <td></td> <td>%</td> <td></td> <td>4.Size/Shape</td> </tr> <tr> <td>15.Miscellaneous</td> <td></td> <td></td> <td></td> <td>%</td> <td></td> <td>5.Access</td> </tr> <tr> <td></td> <td></td> <td></td> <td></td> <td>%</td> <td></td> <td>6.Restriction</td> </tr> <tr> <td></td> <td></td> <td></td> <td></td> <td>%</td> <td></td> <td>7.Corner Infl</td> </tr> <tr> <td></td> <td></td> <td></td> <td></td> <td>%</td> <td></td> <td>8.Environment</td> </tr> <tr> <td></td> <td></td> <td></td> <td></td> <td>%</td> <td></td> <td>9.Fract Share</td> </tr> <tr> <td></td> <td></td> <td></td> <td></td> <td>%</td> <td></td> <td>Acres</td> </tr> <tr> <td></td> <td></td> <td></td> <td></td> <td>%</td> <td></td> <td>30.Rear Land 21+</td> </tr> <tr> <td></td> <td></td> <td></td> <td></td> <td>%</td> <td></td> <td>31.Crop Land</td> </tr> <tr> <td></td> <td></td> <td></td> <td></td> <td>%</td> <td></td> <td>32.Orchard</td> </tr> <tr> <td></td> <td></td> <td></td> <td></td> <td>%</td> <td></td> <td>33.Gravel Pit</td> </tr> <tr> <td></td> <td></td> <td></td> <td></td> <td>%</td> <td></td> <td>34.Pasture</td> </tr> <tr> <td></td> <td></td> <td></td> <td></td> <td>%</td> <td></td> <td>35.Hort -Edible</td> </tr> <tr> <td></td> <td></td> <td></td> <td></td> <td>%</td> <td></td> <td>36.Hort -Ornament</td> </tr> <tr> <td></td> <td></td> <td></td> <td></td> <td>%</td> <td></td> <td>37.Softwood TG</td> </tr> <tr> <td></td> <td></td> <td></td> <td></td> <td>%</td> <td></td> <td>38.Mixedwood TG</td> </tr> <tr> <td></td> <td></td> <td></td> <td></td> <td>%</td> <td></td> <td>39.Hardwood TG</td> </tr> <tr> <td></td> <td></td> <td></td> <td></td> <td>%</td> <td></td> <td>40.Wasteland</td> </tr> <tr> <td></td> <td></td> <td></td> <td></td> <td>%</td> <td></td> <td>41.Utility ROW</td> </tr> <tr> <td></td> <td></td> <td></td> <td></td> <td>%</td> <td></td> <td>42.Mobile Home Si</td> </tr> <tr> <td></td> <td></td> <td></td> <td></td> <td>%</td> <td></td> <td>43.Condo Site</td> </tr> <tr> <td></td> <td></td> <td></td> <td></td> <td>%</td> <td></td> <td>44.Camp Lot</td> </tr> <tr> <td></td> <td></td> <td></td> <td></td> <td>%</td> <td></td> <td>45.Site Improve</td> </tr> <tr> <td></td> <td></td> <td></td> <td></td> <td>%</td> <td></td> <td>46.Utility</td> </tr> </tbody> </table>					Front Foot	Type	Effective		Influence		Influence Codes	Frontage	Depth	Factor	Code	11.Regular Lot				%		1.Unimproved	12.Delta Triangle				%		2.Excess Frtg	13.Nabla Triangle				%		3.Topography	14.Rear Land				%		4.Size/Shape	15.Miscellaneous				%		5.Access					%		6.Restriction					%		7.Corner Infl					%		8.Environment					%		9.Fract Share					%		Acres					%		30.Rear Land 21+					%		31.Crop Land					%		32.Orchard					%		33.Gravel Pit					%		34.Pasture					%		35.Hort -Edible					%		36.Hort -Ornament					%		37.Softwood TG					%		38.Mixedwood TG					%		39.Hardwood TG					%		40.Wasteland					%		41.Utility ROW					%		42.Mobile Home Si					%		43.Condo Site					%		44.Camp Lot					%		45.Site Improve					%		46.Utility
Front Foot	Type	Effective								Influence		Influence Codes																																																																																																																																																																																																			
		Frontage	Depth	Factor	Code																																																																																																																																																																																																										
11.Regular Lot				%		1.Unimproved																																																																																																																																																																																																									
12.Delta Triangle				%		2.Excess Frtg																																																																																																																																																																																																									
13.Nabla Triangle				%		3.Topography																																																																																																																																																																																																									
14.Rear Land				%		4.Size/Shape																																																																																																																																																																																																									
15.Miscellaneous				%		5.Access																																																																																																																																																																																																									
				%		6.Restriction																																																																																																																																																																																																									
				%		7.Corner Infl																																																																																																																																																																																																									
				%		8.Environment																																																																																																																																																																																																									
				%		9.Fract Share																																																																																																																																																																																																									
				%		Acres																																																																																																																																																																																																									
				%		30.Rear Land 21+																																																																																																																																																																																																									
				%		31.Crop Land																																																																																																																																																																																																									
				%		32.Orchard																																																																																																																																																																																																									
				%		33.Gravel Pit																																																																																																																																																																																																									
				%		34.Pasture																																																																																																																																																																																																									
				%		35.Hort -Edible																																																																																																																																																																																																									
				%		36.Hort -Ornament																																																																																																																																																																																																									
				%		37.Softwood TG																																																																																																																																																																																																									
				%		38.Mixedwood TG																																																																																																																																																																																																									
				%		39.Hardwood TG																																																																																																																																																																																																									
				%		40.Wasteland																																																																																																																																																																																																									
				%		41.Utility ROW																																																																																																																																																																																																									
				%		42.Mobile Home Si																																																																																																																																																																																																									
				%		43.Condo Site																																																																																																																																																																																																									
				%		44.Camp Lot																																																																																																																																																																																																									
				%		45.Site Improve																																																																																																																																																																																																									
				%		46.Utility																																																																																																																																																																																																									
BUILDING USE 0			Land Data																																																																																																																																																																																																												
Sale Data			Front Foot																																																																																																																																																																																																												
Sale Date			11.Regular Lot																																																																																																																																																																																																												
Price			12.Delta Triangle																																																																																																																																																																																																												
Sale Type			13.Nabla Triangle																																																																																																																																																																																																												
1.Land 4.Mobile 7.			14.Rear Land																																																																																																																																																																																																												
2.L & B 5.Other 8.			15.Miscellaneous																																																																																																																																																																																																												
3.Building 6.COMM 9.			Square Foot																																																																																																																																																																																																												
Financing			16.Regular Lot																																																																																																																																																																																																												
1.Convent 4.Seller 7.			17.Secondary Lot																																																																																																																																																																																																												
2.FHA/VA 5.Private 8.			18.Excess Land																																																																																																																																																																																																												
3.Assumed 6.Cash 9.Unknown			19.Condominium																																																																																																																																																																																																												
Validity			20.Miscellaneous																																																																																																																																																																																																												
1.Valid 4.Split 7.Changes			Fract. Acre																																																																																																																																																																																																												
2.Related 5.Partial 8.Other			21.Homesite (Frac																																																																																																																																																																																																												
3.Distress 6.Exempt 9.Estate			22.Baselot (Frac																																																																																																																																																																																																												
Verified			23.Misc (Fract)																																																																																																																																																																																																												
1.Buyer 4.Agent 7.Family			Acres																																																																																																																																																																																																												
2.Seller 5.Pub Rec 8.Other			24.Homesite																																																																																																																																																																																																												
3.Lender 6.MLS 9.			25.Baselot																																																																																																																																																																																																												
			26.Frontage 1																																																																																																																																																																																																												
			27.Frontage 2																																																																																																																																																																																																												
			28.Rear Land 1-10																																																																																																																																																																																																												
			29.Rear Land 11-2																																																																																																																																																																																																												
			Total Acreage 3.13																																																																																																																																																																																																												

Inspection Witnessed By:

X	Date	Description	Date Insp.

Notes:

Livermore Falls

Map Lot 007-012

Account 587

Location 810 PARK ST

Card 1 Of 1 9/30/2022

Building Style 1 Conventional	SF Bsmt Living 0	Layout 1 Typical
1.Conv. 5.Garrison 9.Other	Fin Bsmt Grade 0 0	1.Typical 4. 7.
2.Ranch 6.Split 10.	HEARTHS 0	2.Inadeq 5. 8.
3.R Ranch 7.Contemp 11.	Heat Type 100% 1 Hot Water BB	3.Horrid 6. 9.
4.Cape 8.Log 12.	1.HWBB 5.FWA 9.No Heat	Attic 9 None
Dwelling Units 1	2.HWCI 6.GravWA 10.	1.1/4 Fin 4.Full Fin 7.
Other Units 0	3.H Pump 7.Electric 11.	2.1/2 Fin 5.F/ Stair 8.
Stories 2 Two Story	4.Steam 8.F/ Wall 12.	3.3/4 Fin 6. 9.None
1.1 4.1.5 7.	Cool Type 0% 9 None	Insulation 1 Full
2.2 5.1.75 8.	1.Refrig 4.W&C Air 7.	1.Full 4.Minimal 7.
3.3 6.2.5 9.	2.Evapor 5. 8.	2.Heavy 5.Partial 8.
Exterior Walls 1 Clapboard	3.H Pump 6. 9.None	3.Capped 6. 9.None
1.Clapbd 5.T-111 9.Other	Kitchen Style 2 Typical	Unfinished % 0%
2.wWd Shng 6.BR/STONE 10.	1.Modern 4.Obsolete 7.	Grade & Factor 3 Average 100%
3.Compos. 7.NOVELTY 11.	2.Typical 5. 8.	1.E Grade 4.B Grade 7.
4.Asbestos 8.AL/VIN 12.	3.Old Type 6. 9.None	2.D Grade 5.A Grade 8.SC Grade
Roof Surface 1 Asphalt Shingles	Bath(s) Style 2 Typical Bath(s)	3.C Grade 6.AA Grade 9.Same
1.Asphalt 4.Composit 7.	1.Modern 4.Obsolete 7.	SQFT (Footprint) 1156
2.Slate 5.Wood 8.	2.Typical 5. 8.	Condition 5 Above Average
3.Metal 6.Other 9.	3.Old Type 6. 9.None	1.Poor 4.Avg 7.V G
SF Masonry Trim 0	# Rooms 9	2.Fair 5.Avg+ 8.Exc
OPEN-3-CUSTOM 0	# Bedrooms 5	3.Avg- 6.Good 9.Same
OPEN-4-CUSTOM 0	# Full Baths 1	Phys. % Good 0%
Year Built 1894	# Half Baths 1	Funct. % Good 100%
Year Remodeled 0	# Addn Fixtures 0	Functional Code 9 None
Foundation 3 Brick &/or Stone	# Fireplaces 0	1.Incomp 4.Small 7.Layout
1.Concrete 4.Wood 7.		2.O-Built 5.CDU 8.Other
2.C Block 5.Slab 8.		3.Delap 6.Style 9.None
3.Br/Stone 6.Piers 9.		Econ. % Good 100%
Basement 4 Full Basement		Economic Code None
1.1/4 Bmt 4.Full Bmt 7.		0.None 3.Services 9.None
2.1/2 Bmt 5.None 8.		1.Location 4.Traffic 8.
3.3/4 Bmt 6. 9.None		2.Encroach 8.Other 9.
Bsmt Gar # Cars 0		Entrance Code 2 Refused Entry
Wet Basement 2 Damp Basement		1.Interior 4.Vacant 7.
1.Dry 4. 7.		2.Refusal 5.Estimate 8.
2.Damp 5. 8.	3.Informed 6. 9.	
3.Wet 6. 9.	Information Code 1 Owner	
		1.Owner 4.Agent 7.
		2.Relative 5.Estimate 8.
		3.Tenant 6.Other 9.

Date Inspected 6/07/2001

Additions, Outbuildings & Improvements								
Type	Year	Units	Grade	Cond	Phys.	Funct.	Sound Value	
21 Open Frame	0	100	9 100	9	0 %	0 %		1.One Story Fram
25 Frame Bay	0	30	9 100	9	0 %	0 %		2.Two Story Fram
25 Frame Bay	0	30	9 100	9	0 %	0 %		3.Three Story Fr
1 One Story Frame	0	140	9 100	9	0 %	0 %		4.1 & 1/2 Story
134 1 ST ATTCHD	1894	430	3 100	2	0 %	100 %		5.1 & 3/4 Story
24 Frame Shed	1920	350	2 100	1	0 %	100 %		6.2 & 1/2 Story
24 Frame Shed	1900	144	2 100	1	0 %	100 %		21.Open Frame Por
26 1SFr Overhang	1894	44	3 100	5	0 %	100 %		22.Encl Frame Por
					%	%		23.Frame Garage
					%	%		24.Frame Shed
					%	%		25.Frame Bay Wind
					%	%		26.1SFr Overhang
					%	%		27.Unfin Basement
					%	%		28.Unfinished Att
					%	%		29.Finished Attic

GODING, CARL
26 SEWALL STREET
LIVERMORE FALLS ME 04254

B767P723

Inspection Witnessed By:

No./Date	Description	Date Insp.
X		

Notes:

Livermore Falls

Property Data			Assessment Record																																																																																																																																																																																																																	
Neighborhood 1 IN-TOWN RESDNTL			Year	Land	Buildings	Exempt	Total																																																																																																																																																																																																													
Tree Growth Year 0			2010	8,900	36,200	16,000	29,100																																																																																																																																																																																																													
X Coordinate 0			2011	8,900	36,200	16,000	29,100																																																																																																																																																																																																													
Y Coordinate 0			2012	8,900	36,200	16,000	29,100																																																																																																																																																																																																													
Zone/Land Use 11 Urban Residentl			2013	8,900	36,200	16,000	29,100																																																																																																																																																																																																													
Secondary Zone			2014	8,900	36,200	16,000	29,100																																																																																																																																																																																																													
Topography 2 Rolling 3 Above Street			2015	8,900	36,200	21,000	24,100																																																																																																																																																																																																													
1.Level 4.Below St 7.Steep			2016	8,900	36,200	21,000	24,100																																																																																																																																																																																																													
2.Rolling 5.Low 8.Rough			2017	8,900	36,200	26,000	19,100																																																																																																																																																																																																													
3.Above St 6.Swampy 9.			2018	8,900	36,200	26,000	19,100																																																																																																																																																																																																													
Utilities 1 All Public			2019	8,900	36,200	26,000	19,100																																																																																																																																																																																																													
1.Public 4.Dr Well 7.Cesspool			2020	8,900	36,200	31,000	14,100																																																																																																																																																																																																													
2.Water 5.Dug Well 8.improve			2021	8,900	36,200	31,000	14,100																																																																																																																																																																																																													
3.Sewer 6.Septic 9.No util			2022	8,900	36,200	29,140	15,960																																																																																																																																																																																																													
Street 1 Paved																																																																																																																																																																																																																				
1.Paved 4.Proposed 7.ROW			<table border="1"> <thead> <tr> <th colspan="5">Land Data</th> </tr> <tr> <th rowspan="2">Front Foot</th> <th rowspan="2">Type</th> <th colspan="2">Effective</th> <th colspan="2">Influence</th> <th rowspan="2">Influence Codes</th> </tr> <tr> <th>Frontage</th> <th>Depth</th> <th>Factor</th> <th>Code</th> </tr> </thead> <tbody> <tr> <td>11.Regular Lot</td> <td></td> <td></td> <td></td> <td>%</td> <td></td> <td>1.Unimproved</td> </tr> <tr> <td>12.Delta Triangle</td> <td></td> <td></td> <td></td> <td>%</td> <td></td> <td>2.Excess Frtg</td> </tr> <tr> <td>13.Nabla Triangle</td> <td></td> <td></td> <td></td> <td>%</td> <td></td> <td>3.Topography</td> </tr> <tr> <td>14.Rear Land</td> <td></td> <td></td> <td></td> <td>%</td> <td></td> <td>4.Size/Shape</td> </tr> <tr> <td>15.Miscellaneous</td> <td></td> <td></td> <td></td> <td>%</td> <td></td> <td>5.Access</td> </tr> <tr> <td></td> <td></td> <td></td> <td></td> <td>%</td> <td></td> <td>6.Restriction</td> </tr> <tr> <td></td> <td></td> <td></td> <td></td> <td>%</td> <td></td> <td>7.Corner Infl</td> </tr> <tr> <td></td> <td></td> <td></td> <td></td> <td>%</td> <td></td> <td>8.Environment</td> </tr> <tr> <td></td> <td></td> <td></td> <td></td> <td>%</td> <td></td> <td>9.Fract Share</td> </tr> <tr> <td></td> <td></td> <td></td> <td></td> <td>%</td> <td></td> <td>Acres</td> </tr> <tr> <td></td> <td></td> <td></td> <td></td> <td>%</td> <td></td> <td>30.Rear Land 21+</td> </tr> <tr> <td></td> <td></td> <td></td> <td></td> <td>%</td> <td></td> <td>31.Crop Land</td> </tr> <tr> <td></td> <td></td> <td></td> <td></td> <td>%</td> <td></td> <td>32.Orchard</td> </tr> <tr> <td></td> <td></td> <td></td> <td></td> <td>%</td> <td></td> <td>33.Gravel Pit</td> </tr> <tr> <td></td> <td></td> <td></td> <td></td> <td>%</td> <td></td> <td>34.Pasture</td> </tr> <tr> <td></td> <td></td> <td></td> <td></td> <td>%</td> <td></td> <td>35.Hort -Edible</td> </tr> <tr> <td></td> <td></td> <td></td> <td></td> <td>%</td> <td></td> <td>36.Hort -Ornament</td> </tr> <tr> <td></td> <td></td> <td></td> <td></td> <td>%</td> <td></td> <td>37.Softwood TG</td> </tr> <tr> <td></td> <td></td> <td></td> <td></td> <td>%</td> <td></td> <td>38.Mixedwood TG</td> </tr> <tr> <td></td> <td></td> <td></td> <td></td> <td>%</td> <td></td> <td>39.Hardwood TG</td> </tr> <tr> <td></td> <td></td> <td></td> <td></td> <td>%</td> <td></td> <td>40.Wasteland</td> </tr> <tr> <td></td> <td></td> <td></td> <td></td> <td>%</td> <td></td> <td>41.Utility ROW</td> </tr> <tr> <td></td> <td></td> <td></td> <td></td> <td>%</td> <td></td> <td>42.Mobile Home Si</td> </tr> <tr> <td></td> <td></td> <td></td> <td></td> <td>%</td> <td></td> <td>43.Condo Site</td> </tr> <tr> <td></td> <td></td> <td></td> <td></td> <td>%</td> <td></td> <td>44.Camp Lot</td> </tr> <tr> <td></td> <td></td> <td></td> <td></td> <td>%</td> <td></td> <td>45.Site Improveme</td> </tr> <tr> <td></td> <td></td> <td></td> <td></td> <td>%</td> <td></td> <td>46.Utility</td> </tr> </tbody> </table>					Land Data					Front Foot	Type	Effective		Influence		Influence Codes	Frontage	Depth	Factor	Code	11.Regular Lot				%		1.Unimproved	12.Delta Triangle				%		2.Excess Frtg	13.Nabla Triangle				%		3.Topography	14.Rear Land				%		4.Size/Shape	15.Miscellaneous				%		5.Access					%		6.Restriction					%		7.Corner Infl					%		8.Environment					%		9.Fract Share					%		Acres					%		30.Rear Land 21+					%		31.Crop Land					%		32.Orchard					%		33.Gravel Pit					%		34.Pasture					%		35.Hort -Edible					%		36.Hort -Ornament					%		37.Softwood TG					%		38.Mixedwood TG					%		39.Hardwood TG					%		40.Wasteland					%		41.Utility ROW					%		42.Mobile Home Si					%		43.Condo Site					%		44.Camp Lot					%		45.Site Improveme					%		46.Utility
Land Data																																																																																																																																																																																																																				
Front Foot	Type	Effective		Influence		Influence Codes																																																																																																																																																																																																														
		Frontage	Depth	Factor	Code																																																																																																																																																																																																															
11.Regular Lot				%		1.Unimproved																																																																																																																																																																																																														
12.Delta Triangle				%		2.Excess Frtg																																																																																																																																																																																																														
13.Nabla Triangle				%		3.Topography																																																																																																																																																																																																														
14.Rear Land				%		4.Size/Shape																																																																																																																																																																																																														
15.Miscellaneous				%		5.Access																																																																																																																																																																																																														
				%		6.Restriction																																																																																																																																																																																																														
				%		7.Corner Infl																																																																																																																																																																																																														
				%		8.Environment																																																																																																																																																																																																														
				%		9.Fract Share																																																																																																																																																																																																														
				%		Acres																																																																																																																																																																																																														
				%		30.Rear Land 21+																																																																																																																																																																																																														
				%		31.Crop Land																																																																																																																																																																																																														
				%		32.Orchard																																																																																																																																																																																																														
				%		33.Gravel Pit																																																																																																																																																																																																														
				%		34.Pasture																																																																																																																																																																																																														
				%		35.Hort -Edible																																																																																																																																																																																																														
				%		36.Hort -Ornament																																																																																																																																																																																																														
				%		37.Softwood TG																																																																																																																																																																																																														
				%		38.Mixedwood TG																																																																																																																																																																																																														
				%		39.Hardwood TG																																																																																																																																																																																																														
				%		40.Wasteland																																																																																																																																																																																																														
				%		41.Utility ROW																																																																																																																																																																																																														
				%		42.Mobile Home Si																																																																																																																																																																																																														
				%		43.Condo Site																																																																																																																																																																																																														
				%		44.Camp Lot																																																																																																																																																																																																														
				%		45.Site Improveme																																																																																																																																																																																																														
				%		46.Utility																																																																																																																																																																																																														
LAND USE CODES 1001			Square Foot																																																																																																																																																																																																																	
BUILDING USE 0			16.Regular Lot																																																																																																																																																																																																																	
Sale Data			17.Secondary Lot																																																																																																																																																																																																																	
			18.Excess Land																																																																																																																																																																																																																	
Sale Date			19.Condominium																																																																																																																																																																																																																	
Price			20.Miscellaneous																																																																																																																																																																																																																	
Sale Type			Fract. Acre																																																																																																																																																																																																																	
1.Land 4.Mobile 7.			21.Homesite (Frac																																																																																																																																																																																																																	
2.L & B 5.Other 8.			22.Baselot (Frac																																																																																																																																																																																																																	
3.Building 6.COMM 9.			23.Misc (Fract)																																																																																																																																																																																																																	
Financing			Acres																																																																																																																																																																																																																	
1.Convent 4.Seller 7.			24.Homesite																																																																																																																																																																																																																	
2.FHA/VA 5.Private 8.			25.Baselot																																																																																																																																																																																																																	
3.Assumed 6.Cash 9.Unknown			26.Frontage 1																																																																																																																																																																																																																	
Validity			27.Frontage 2																																																																																																																																																																																																																	
1.Valid 4.Split 7.Changes			28.Rear Land 1-10																																																																																																																																																																																																																	
2.Related 5.Partial 8.Other			29.Rear Land 11-2																																																																																																																																																																																																																	
3.Distress 6.Exempt 9.Estate			Total Acreage 0.14																																																																																																																																																																																																																	
Verified																																																																																																																																																																																																																				
1.Buyer 4.Agent 7.Family																																																																																																																																																																																																																				
2.Seller 5.Pub Rec 8.Other																																																																																																																																																																																																																				
3.Lender 6.MLS 9.																																																																																																																																																																																																																				

Livermore Falls

Map Lot 018-147

Account 588

Location 26 SEWALL ST.

Card 1 Of 1 9/30/2022

Building Style 1 Conventional	SF Bsmt Living 0	Layout 1 Typical
1.Conv. 5.Garrison 9.Other	Fin Bsmt Grade 0 0	1.Typical 4. 7.
2.Ranch 6.Split 10.	HEARTH S 0	2.Inadeq 5. 8.
3.R Ranch 7.Contemp 11.	Heat Type 100% 5 Forced Warm Air	3.Horrid 6. 9.
4.Cape 8.Log 12.	1.HWBB 5.FWA 9.No Heat	Attic 9 None
Dwelling Units 1	2.HWCI 6.GravWA 10.	1.1/4 Fin 4.Full Fin 7.
Other Units 0	3.H Pump 7.Electric 11.	2.1/2 Fin 5.F/Stair 8.
Stories 4 One & 1/2 Story	4.Steam 8.F/Wall 12.	3.3/4 Fin 6. 9.None
1.1 4.1.5 7.	Cool Type 0% 9 None	Insulation 1 Full
2.2 5.1.75 8.	1.Refrig 4.W&C Air 7.	1.Full 4.Minimal 7.
3.3 6.2.5 9.	2.Evapor 5. 8.	2.Heavy 5.Partial 8.
Exterior Walls 8 ALUM/VINYL	3.H Pump 6. 9.None	3.Capped 6. 9.None
1.Clapbd 5.T-111 9.Other	Kitchen Style 2 Typical	Unfinished % 0%
2.wWd Shng 6.BR/STONE 10.	1.Modern 4.Obsolete 7.	Grade & Factor 2 Fair 100%
3.Compos. 7.NOVELTY 11.	2.Typical 5. 8.	1.E Grade 4.B Grade 7.
4.Asbestos 8.AL/VIN 12.	3.Old Type 6. 9.None	2.D Grade 5.A Grade 8.SC Grade
Roof Surface 1 Asphalt Shingles	Bath(s) Style 2 Typical Bath(s)	3.C Grade 6.AA Grade 9.Same
1.Asphalt 4.Composit 7.	1.Modern 4.Obsolete 7.	SQFT (Footprint) 384
2.Slate 5.Wood 8.	2.Typical 5. 8.	Condition 5 Above Average
3.Metal 6.Other 9.	3.Old Type 6. 9.None	1.Poor 4.Avg 7.V G
SF Masonry Trim 0	# Rooms 4	2.Fair 5.Avg+ 8.Exc
OPEN-3-CUSTOM 0	# Bedrooms 2	3.Avg- 6.Good 9.Same
OPEN-4-CUSTOM 0	# Full Baths 1	Phys. % Good 0%
Year Built 1900	# Half Baths 0	Funct. % Good 100%
Year Remodeled 0	# Addn Fixtures 0	Functional Code 9 None
Foundation 2 Concrete Block	# Fireplaces 0	1.Incomp 4.Small 7.Layout
1.Concrete 4.Wood 7.		2.O-Built 5.CDU 8.Other
2.C Block 5.Slab 8.		3.Delap 6.Style 9.None
3.Br/Stone 6.Piers 9.		Econ. % Good 100%
Basement 4 Full Basement		Economic Code None
1.1/4 Bmt 4.Full Bmt 7.		0.None 3.Services 9.None
2.1/2 Bmt 5.None 8.		1.Location 4.Traffic 8.
3.3/4 Bmt 6. 9.None		2.Encroach 8.Other 9.
Bsmt Gar # Cars 1		Entrance Code 5 Estimated
Wet Basement 1 Dry Basement		1.Interior 4.Vacant 7.
1.Dry 4. 7.		2.Refusal 5.Estimate 8.
2.Damp 5. 8.	3.Informed 6. 9.	
3.Wet 6. 9.	Information Code 5 Estimate	
	1.Owner 4.Agent 7.	
	2.Relative 5.Estimate 8.	
	3.Tenant 6.Other 9.	

Date Inspected

Additions, Outbuildings & Improvements								
Type	Year	Units	Grade	Cond	Phys.	Funct.	Sound Value	
11 1	0	240	9 100	9	0 %	0 %		1.One Story Fram
21 Open Frame	0	90	9 100	9	0 %	0 %		2.Two Story Fram
					%	%		3.Three Story Fr
					%	%		4.1 & 1/2 Story
					%	%		5.1 & 3/4 Story
					%	%		6.2 & 1/2 Story
					%	%		21.Open Frame Por
					%	%		22.Encl Frame Por
					%	%		23.Frame Garage
					%	%		24.Frame Shed
					%	%		25.Frame Bay Wind
					%	%		26.1SFr Overhang
					%	%		27.Unfin Basement
					%	%		28.Unfinished Att
					%	%		29.Finished Attic

MID MAINE PROPERTY MANAGEMENT LLC
24 MONROE ST #3
LIVERMORE FALLS ME 04254

B6635P283

Property Data			Assessment Record						
Neighborhood 1 IN-TOWN RESDNTL			Year	Land	Buildings	Exempt	Total		
Tree Growth Year 0			2010	10,100	17,900	0	28,000		
X Coordinate 0			2011	10,100	17,900	0	28,000		
Y Coordinate 0			2012	10,100	17,900	0	28,000		
Zone/Land Use 11 Urban Residentl			2013	10,100	17,900	0	28,000		
Secondary Zone			2014	10,100	17,900	0	28,000		
Topography 1 Level			2015	10,100	17,900	0	28,000		
1.Level 4.Below St 7.Steep			2016	10,100	17,900	0	28,000		
2.Rolling 5.Low 8.Rough			2017	10,100	17,900	0	28,000		
3.Above St 6.Swampy 9.			2018	10,100	17,900	0	28,000		
Utilities 1 All Public			2019	10,100	17,900	0	28,000		
1.Public 4.Dr Well 7.Cesspool			2020	10,100	17,900	0	28,000		
2.Water 5.Dug Well 8.improve			2021	10,100	17,900	0	28,000		
3.Sewer 6.Septic 9.No util			2022	10,100	17,900	0	28,000		
Street 1 Paved									
1.Paved 4.Proposed 7.ROW			Land Data						
2.Semi Imp 5.Private 8.									
3.Gravel 6.NoStreet 9.			Front Foot	Type	Effective		Influence		Influence Codes
LAND USE CODES 0			11.Regular Lot		Frontage	Depth	Factor	Code	
BUILDING USE 0			12.Delta Triangle				%		1.Unimproved
Sale Data			13.Nabla Triangle				%		2.Excess Frtg
Sale Date 1/05/2006			14.Rear Land				%		3.Topography
Price			15.Miscellaneous				%		4.Size/Shape
Sale Type							%		5.Access
1.Land 4.Mobile 7.			Square Foot	Square Feet					6.Restriction
2.L & B 5.Other 8.			16.Regular Lot				%		7.Corner Infl
3.Building 6.COMM 9.			17.Secondary Lot				%		8.Environment
Financing			18.Excess Land				%		9.Fract Share
1.Convent 4.Seller 7.			19.Condominium				%		Acres
2.FHA/VA 5.Private 8.			20.Miscellaneous				%		30.Rear Land 21+
3.Assumed 6.Cash 9.Unknown							%		31.Crop Land
Validity			Fract. Acre	Acres/Sites					32.Orchard
1.Valid 4.Split 7.Changes			21.Homesite (Frac	21	0.20	100	%	0	33.Gravel Pit
2.Related 5.Partial 8.Other			22.Baselot (Fract				%		34.Pasture
3.Distress 6.Exempt 9.Estate			23.Misc (Fract)				%		35.Hort -Edible
Verified			Acres				%		36.Hort -Ornament
1.Buyer 4.Agent 7.Family			24.Homesite				%		37.Softwood TG
2.Seller 5.Pub Rec 8.Other			25.Baselot				%		38.Mixedwood TG
3.Lender 6.MLS 9.			26.Frontage 1				%		39.Hardwood TG
			27.Frontage 2				%		40.Wasteland
			28.Rear Land 1-10				%		41.Utility ROW
			29.Rear Land 11-2				%		42.Mobile Home Si
			Total Acreage		0.20				43.Condo Site
									44.Camp Lot
									45.Site Improveme
									46.Utility

Inspection Witnessed By:

X	Date	Description	Date Insp.

Notes:

Livermore Falls

Map Lot 020-074

Account 589

Location 12 OTIS STR

Card 1 Of 1 9/30/2022

Building Style	SF Bsmt Living	Layout
1.Conv. 5.Garrison 9.Other	Fin Bsmt Grade	1.Typical 4. 7.
2.Ranch 6.Split 10.	HEARTH5	2.Inadeq 5. 8.
3.R Ranch 7.Contemp 11.	Heat Type 100%	3.Horrid 6. 9.
4.Cape 8.Log 12.	1.HWBB 5.FWA 9.No Heat	Attic
Dwelling Units	2.HWCI 6.GravWA 10.	1.1/4 Fin 4.Full Fin 7.
Other Units	3.H Pump 7.Electric 11.	2.1/2 Fin 5.F/Stair 8.
Stories	4.Steam 8.F/Wall 12.	3.3/4 Fin 6. 9.None
1.1 4.1.5 7.	Cool Type 0%	Insulation
2.2 5.1.75 8.	1.Refrig 4.W&C Air 7.	1.Full 4.Minimal 7.
3.3 6.2.5 9.	2.Evapor 5. 8.	2.Heavy 5.Partial 8.
Exterior Walls	3.H Pump 6. 9.None	3.Capped 6. 9.None
1.Clapbd 5.T-111 9.Other	Kitchen Style	Unfinished %
2.wWd Shng 6.BR/STONE 10.	1.Modern 4.Obsolete 7.	Grade & Factor
3.Compos. 7.NOVELTY 11.	2.Typical 5. 8.	1.E Grade 4.B Grade 7.
4.Asbestos 8.AL/VIN 12.	3.Old Type 6. 9.None	2.D Grade 5.A Grade 8.SC Grade
Roof Surface	Bath(s) Style	3.C Grade 6.AA Grade 9.Same
1.Asphalt 4.Composit 7.	1.Modern 4.Obsolete 7.	SQFT (Footprint)
2.Slate 5.Wood 8.	2.Typical 5. 8.	Condition
3.Metal 6.Other 9.	3.Old Type 6. 9.None	1.Poor 4.Avg 7.V G
SF Masonry Trim	# Rooms	2.Fair 5.Avg+ 8.Exc
OPEN-3-CUSTOM	# Bedrooms	3.Avg- 6.Good 9.Same
OPEN-4-CUSTOM	# Full Baths	Phys. % Good
Year Built	# Half Baths	Funct. % Good
Year Remodeled	# Addn Fixtures	Functional Code
Foundation	# Fireplaces	1.Incomp 4.Small 7.Layout
1.Concrete 4.Wood 7.		2.O-Built 5.CDU 8.Other
2.C Block 5.Slab 8.		3.Delap 6.Style 9.None
3.Br/Stone 6.Piers 9.		Econ. % Good
Basement		Economic Code
1.1/4 Bmt 4.Full Bmt 7.		0.None 3.Services 9.None
2.1/2 Bmt 5.None 8.		1.Location 4.Traffic 8.
3.3/4 Bmt 6. 9.None		2.Encroach 8.Other 9.
Bsmt Gar # Cars		Entrance Code 0
Wet Basement		1.Interior 4.Vacant 7.
1.Dry 4. 7.		2.Refusal 5.Estimate 8.
2.Damp 5. 8.	3.Informed 6. 9.	
3.Wet 6. 9.	Information Code 0	
	1.Owner 4.Agent 7.	
	2.Relative 5.Estimate 8.	
	3.Tenant 6.Other 9.	

Date Inspected

Additions, Outbuildings & Improvements

Type	Year	Units	Grade	Cond	Phys.	Funct.	Sound Value	
998 14Mobile Home	1995	14x54	3 100	4	0 %	100 %		1.One Story Fram
23 Frame Garage	1980	384	2 100	4	0 %	100 %		2.Two Story Fram
					%	%		3.Three Story Fr
					%	%		4.1 & 1/2 Story
					%	%		5.1 & 3/4 Story
					%	%		6.2 & 1/2 Story
					%	%		21.Open Frame Por
					%	%		22.Encl Frame Por
					%	%		23.Frame Garage
					%	%		24.Frame Shed
					%	%		25.Frame Bay Wind
					%	%		26.1SFr Overhang
					%	%		27.Unfin Basement
					%	%		28.Unfinished Att
					%	%		29.Finished Attic

GODING, CARL
QUINN, MILDRED
176 PARK ST
LIVERMORE FALLS ME 04254

B3239P175

Inspection Witnessed By:

X

Date

No./Date	Description	Date Insp.

Notes:

Livermore Falls

Property Data			Assessment Record				
Neighborhood 8 FAIRVIEW STREET			Year	Land	Buildings	Exempt	Total
Tree Growth Year 0			2010	25,100	5,100	0	30,200
X Coordinate 0			2011	25,100	5,100	0	30,200
Y Coordinate 0			2012	25,100	5,100	0	30,200
Zone/Land Use 16 Rural Residntl			2013	25,100	5,100	0	30,200
Secondary Zone			2014	25,100	5,100	0	30,200
Topography 2 Rolling			2015	25,100	5,100	0	30,200
1.Level 4.Below St 7.Steep			2016	25,100	5,100	0	30,200
2.Rolling 5.Low 8.Rough			2017	25,100	5,100	0	30,200
3.Above St 6.Swampy 9.			2018	25,100	5,100	0	30,200
Utilities 1 All Public			2019	25,100	5,100	0	30,200
1.Public 4.Dr Well 7.Cesspool			2020	25,100	5,100	0	30,200
2.Water 5.Dug Well 8.improve			2021	25,100	5,100	0	30,200
3.Sewer 6.Septic 9.No util			2022	25,100	5,100	0	30,200
Street 1 Paved							
1.Paved 4.Proposed 7.ROW							
2.Semi Imp 5.Private 8.							
3.Gravel 6.NoStreet 9.							
LAND USE CODES 1001							
BUILDING USE 1011							
Sale Data							
Sale Date							
Price							
Sale Type							
1.Land 4.Mobile 7.							
2.L & B 5.Other 8.							
3.Building 6.COMM 9.							
Financing							
1.Convent 4.Seller 7.							
2.FHA/VA 5.Private 8.							
3.Assumed 6.Cash 9.Unknown							
Validity							
1.Valid 4.Split 7.Changes							
2.Related 5.Partial 8.Other							
3.Distress 6.Exempt 9.Estate							
Verified							
1.Buyer 4.Agent 7.Family							
2.Seller 5.Pub Rec 8.Other							
3.Lender 6.MLS 9.							

Land Data						
Front Foot	Type	Effective		Influence		Influence Codes
		Frontage	Depth	Factor	Code	
11.Regular Lot				%		1.Unimproved
12.Delta Triangle				%		2.Excess Frtg
13.Nabla Triangle				%		3.Topography
14.Rear Land				%		4.Size/Shape
15.Miscellaneous				%		5.Access
				%		6.Restriction
				%		7.Corner Infl
				%		8.Environment
				%		9.Fract Share
				%		Acres
				%		30.Rear Land 21+
				%		31.Crop Land
				%		32.Orchard
				%		33.Gravel Pit
				%		34.Pasture
				%		35.Hort -Edible
				%		36.Hort -Ornament
				%		37.Softwood TG
				%		38.Mixedwood TG
				%		39.Hardwood TG
				%		40.Wasteland
				%		41.Utility ROW
				%		42.Mobile Home Si
				%		43.Condo Site
				%		44.Camp Lot
				%		45.Site Improve
				%		46.Utility
Total Acreage				17.90		

Livermore Falls

Map Lot 013-031

Account 590

Location 176 PARK ST

Card 1 Of 1 9/30/2022

Building Style	SF Bsmt Living	Layout
1.Conv. 5.Garrison 9.Other	Fin Bsmt Grade	1.Typical 4. 7.
2.Ranch 6.Split 10.	HEARTH5	2.Inadeq 5. 8.
3.R Ranch 7.Contemp 11.	Heat Type 100%	3.Horrid 6. 9.
4.Cape 8.Log 12.	1.HWBB 5.FWA 9.No Heat	Attic
Dwelling Units	2.HWCI 6.GravWA 10.	1.1/4 Fin 4.Full Fin 7.
Other Units	3.H Pump 7.Electric 11.	2.1/2 Fin 5.F/Stair 8.
Stories	4.Steam 8.F/Wall 12.	3.3/4 Fin 6. 9.None
1.1 4.1.5 7.	Cool Type 0%	Insulation
2.2 5.1.75 8.	1.Refrig 4.W&C Air 7.	1.Full 4.Minimal 7.
3.3 6.2.5 9.	2.Evapor 5. 8.	2.Heavy 5.Partial 8.
Exterior Walls	3.H Pump 6. 9.None	3.Capped 6. 9.None
1.Clapbd 5.T-111 9.Other	Kitchen Style	Unfinished %
2.wWd Shng 6.BR/STONE 10.	1.Modern 4.Obsolete 7.	Grade & Factor
3.Compos. 7.NOVELTY 11.	2.Typical 5. 8.	1.E Grade 4.B Grade 7.
4.Asbestos 8.AL/VIN 12.	3.Old Type 6. 9.None	2.D Grade 5.A Grade 8.SC Grade
Roof Surface	Bath(s) Style	3.C Grade 6.AA Grade 9.Same
1.Asphalt 4.Composit 7.	1.Modern 4.Obsolete 7.	SQFT (Footprint)
2.Slate 5.Wood 8.	2.Typical 5. 8.	Condition
3.Metal 6.Other 9.	3.Old Type 6. 9.None	1.Poor 4.Avg 7.V G
SF Masonry Trim	# Rooms	2.Fair 5.Avg+ 8.Exc
OPEN-3-CUSTOM	# Bedrooms	3.Avg- 6.Good 9.Same
OPEN-4-CUSTOM	# Full Baths	Phys. % Good
Year Built	# Half Baths	Funct. % Good
Year Remodeled	# Addn Fixtures	Functional Code
Foundation	# Fireplaces	1.Incomp 4.Small 7.Layout
1.Concrete 4.Wood 7.		2.O-Built 5.CDU 8.Other
2.C Block 5.Slab 8.		3.Delap 6.Style 9.None
3.Br/Stone 6.Piers 9.		Econ. % Good
Basement		Economic Code
1.1/4 Bmt 4.Full Bmt 7.		0.None 3.Services 9.None
2.1/2 Bmt 5.None 8.		1.Location 4.Traffic 8.
3.3/4 Bmt 6. 9.None		2.Encroach 8.Other 9.
Bsmt Gar # Cars		Entrance Code 1 Interior Inspect
Wet Basement		1.Interior 4.Vacant 7.
1.Dry 4. 7.		2.Refusal 5.Estimate 8.
2.Damp 5. 8.	3.Informed 6. 9.	
3.Wet 6. 9.	Information Code 1 Owner	
	1.Owner 4.Agent 7.	
	2.Relative 5.Estimate 8.	
	3.Tenant 6.Other 9.	

Date Inspected 7/30/2001

Additions, Outbuildings & Improvements

Type	Year	Units	Grade	Cond	Phys.	Funct.	Sound Value	
125 1 ST BARN.....	1900	888	2 100	1	0 %	50 %		1.One Story Fram
33 Masonry Garage	1930	576	2 100	3	0 %	50 %		2.Two Story Fram
23 Frame Garage	1931	320	2 100	3	0 %	50 %		3.Three Story Fr
61 Canopy	1930	180	2 100	2	0 %	50 %		4.1 & 1/2 Story
					%	%		5.1 & 3/4 Story
					%	%		6.2 & 1/2 Story
					%	%		21.Open Frame Por
					%	%		22.Encl Frame Por
					%	%		23.Frame Garage
					%	%		24.Frame Shed
					%	%		25.Frame Bay Wind
					%	%		26.1SFr Overhang
					%	%		27.Unfin Basement
					%	%		28.Unfinished Att
					%	%		29.Finished Attic

BIRCHWOOD LAND RESOURCES, LLC
46 PARKVIEW AVE
LIVERMORE FALLS ME 04254

B4692P115 B8499P210

Previous Owner
COULOMBE, GAIL L

32 VIVIAN STREET
AUBURN ME 04210
Sale Date: 9/25/2012

Property Data			Assessment Record				
Neighborhood 7 PARKVIEW AVE.			Year	Land	Buildings	Exempt	Total
Tree Growth Year 0			2010	14,300	63,500	0	77,800
X Coordinate 0			2011	14,300	63,500	0	77,800
Y Coordinate 0			2012	14,300	63,500	0	77,800
Zone/Land Use 15 Subdivisions ...			2013	14,300	63,500	0	77,800
Secondary Zone			2014	14,300	63,500	0	77,800
Topography 1 Level			2015	14,300	63,500	0	77,800
1.Level 4.Below St 7.Steep			2016	14,300	63,500	0	77,800
2.Rolling 5.Low 8.Rough			2017	14,300	63,500	0	77,800
3.Above St 6.Swampy 9.			2018	14,300	63,500	0	77,800
Utilities 1 All Public			2019	14,300	63,500	0	77,800
1.Public 4.Dr Well 7.Cesspool			2020	14,300	63,500	0	77,800
2.Water 5.Dug Well 8.improve			2021	14,300	63,500	0	77,800
3.Sewer 6.Septic 9.No util			2022	14,300	63,500	0	77,800
Street 1 Paved							
1.Paved 4.Proposed 7.ROW							
2.Semi Imp 5.Private 8.							
3.Gravel 6.NoStreet 9.							

Inspection Witnessed By:

X	Date
No./Date	Description
	Date Insp.

Notes:

Sale Data		
LAND USE CODES 1001		
BUILDING USE 0		
Sale Date 9/25/2012		
Price 65,000		
Sale Type 2 Land & Buildings		
1.Land 4.Mobile 7.		
2.L & B 5.Other 8.		
3.Building 6.COMM 9.		
Financing 1 Conventional		
1.Convent 4.Seller 7.		
2.FHA/VA 5.Private 8.		
3.Assumed 6.Cash 9.Unknown		
Validity 1 Arms Length Sale		
1.Valid 4.Split 7.Changes		
2.Related 5.Partial 8.Other		
3.Distress 6.Exempt 9.Estate		
Verified 5 Public Record		
1.Buyer 4.Agent 7.Family		
2.Seller 5.Pub Rec 8.Other		
3.Lender 6.MLS 9.		

Land Data						
Front Foot	Type	Effective		Influence		Influence Codes
		Frontage	Depth	Factor	Code	
11.Regular Lot				%		1.Unimproved
12.Delta Triangle				%		2.Excess Frtg
13.Nabla Triangle				%		3.Topography
14.Rear Land				%		4.Size/Shape
15.Miscellaneous				%		5.Access
				%		6.Restriction
				%		7.Corner Infl
				%		8.Environment
				%		9.Fract Share
				%		Acres
				%		30.Rear Land 21+
				%		31.Crop Land
				%		32.Orchard
				%		33.Gravel Pit
				%		34.Pasture
				%		35.Hort -Edible
				%		36.Hort -Ornament
				%		37.Softwood TG
				%		38.Mixedwood TG
				%		39.Hardwood TG
				%		40.Wasteland
				%		41.Utility ROW
				%		42.Mobile Home Si
				%		43.Condo Site
				%		44.Camp Lot
				%		45.Site Improve
				%		46.Utility
Total Acreage		0.36				

Livermore Falls

Map Lot 014-022

Account 591

Location 40 PARKVIEW AVE.

Card 1 Of 1 9/30/2022

Building Style 2 Ranch	SF Bsmt Living 0	Layout 1 Typical
1.Conv. 5.Garrison 9.Other	Fin Bsmt Grade 9 100	1.Typical 4. 7.
2.Ranch 6.Split 10.	HEARTHS 0	2.Inadeq 5. 8.
3.R Ranch 7.Contemp 11.	Heat Type 100% 1 Hot Water BB	3.Horrid 6. 9.
4.Cape 8.Log 12.	1.HWB 5.FWA 9.No Heat	Attic 9 None
Dwelling Units 1	2.HWCI 6.GravWA 10.	1.1/4 Fin 4.Full Fin 7.
Other Units 0	3.H Pump 7.Electric 11.	2.1/2 Fin 5.F/ Stair 8.
Stories 1 One Story	4.Steam 8.F/Wall 12.	3.3/4 Fin 6. 9.None
1.1 4.1.5 7.	Cool Type 0% 9 None	Insulation 1 Full
2.2 5.1.75 8.	1.Refrig 4.W&C Air 7.	1.Full 4.Minimal 7.
3.3 6.2.5 9.	2.Evapor 5. 8.	2.Heavy 5.Partial 8.
Exterior Walls 3 Composition	3.H Pump 6. 9.None	3.Capped 6. 9.None
1.Clapbd 5.T-111 9.Other	Kitchen Style 2 Typical	Unfinished % 0%
2.wWd Shng 6.BR/STONE 10.	1.Modern 4.Obsolete 7.	Grade & Factor 3 Average 90%
3.Compos. 7.NOVELTY 11.	2.Typical 5. 8.	1.E Grade 4.B Grade 7.
4.Asbestos 8.AL/VIN 12.	3.Old Type 6. 9.None	2.D Grade 5.A Grade 8.SC Grade
Roof Surface 1 Asphalt Shingles	Bath(s) Style 2 Typical Bath(s)	3.C Grade 6.AA Grade 9.Same
1.Asphalt 4.Composit 7.	1.Modern 4.Obsolete 7.	SQFT (Footprint) 816
2.Slate 5.Wood 8.	2.Typical 5. 8.	Condition 4 Average
3.Metal 6.Other 9.	3.Old Type 6. 9.None	1.Poor 4.Avg 7.V G
SF Masonry Trim 0	# Rooms 4	2.Fair 5.Avg+ 8.Exc
OPEN-3-CUSTOM 0	# Bedrooms 2	3.Avg- 6.Good 9.Same
OPEN-4-CUSTOM 0	# Full Baths 1	Phys. % Good 0%
Year Built 1977	# Half Baths 0	Funct. % Good 95%
Year Remodeled 0	# Addn Fixtures 0	Functional Code 4 Small Size
Foundation 1 Concrete	# Fireplaces 0	1.Incomp 4.Small 7.Layout
1.Concrete 4.Wood 7.	 <p>TRIO Software A Division of Harris Computer Systems</p>	2.O-Built 5.CDU 8.Other
2.C Block 5.Slab 8.		3.Delap 6.Style 9.None
3.Br/Stone 6.Piers 9.		Econ. % Good 100%
Basement 4 Full Basement		Economic Code None
1.1/4 Bmt 4.Full Bmt 7.		0.None 3.Services 9.None
2.1/2 Bmt 5.None 8.		1.Location 4.Traffic 8.
3.3/4 Bmt 6. 9.None		2.Encroach 8.Other 9.
Bsmt Gar # Cars 0		Entrance Code 1 Interior Inspect
Wet Basement 1 Dry Basement		1.Interior 4.Vacant 7.
1.Dry 4. 7.		2.Refusal 5.Estimate 8.
2.Damp 5. 8.	3.Informed 6. 9.	
3.Wet 6. 9.	Information Code 1 Owner	
	1.Owner 4.Agent 7.	
	2.Relative 5.Estimate 8.	
	3.Tenant 6.Other 9.	

Date Inspected 8/04/2001

Additions, Outbuildings & Improvements

Type	Year	Units	Grade	Cond	Phys.	Funct.	Sound Value
23 Frame Garage	1988	504	3 100	4	0 %	100 %	
24 Frame Shed	1988	168	2 100	3	0 %	100 %	
24 Frame Shed	1988	144	2 100	4	0 %	100 %	
61 Canopy	1988	120	1 100	2	0 %	100 %	
					%	%	
					%	%	
					%	%	
					%	%	
					%	%	
					%	%	
					%	%	
					%	%	

- 1.One Story Fram
- 2.Two Story Fram
- 3.Three Story Fr
- 4.1 & 1/2 Story
- 5.1 & 3/4 Story
- 6.2 & 1/2 Story
- 21.Open Frame Por
- 22.Encl Frame Por
- 23.Frame Garage
- 24.Frame Shed
- 25.Frame Bay Wind
- 26.1SFr Overhang
- 27.Unfin Basement
- 28.Unfinished Att
- 29.Finished Attic

Livermore Falls

Map Lot 020-241

Account 592

Location 27 VINE ST.

Card 1 Of 1 9/30/2022

Building Style 1 Conventional	SF Bsmt Living 0	Layout 1 Typical
1.Conv. 5.Garrison 9.Other	Fin Bsmt Grade 0 0	1.Typical 4. 7.
2.Ranch 6.Split 10.	HEARTHSS 0	2.Inadeq 5. 8.
3.R Ranch 7.Contemp 11.	Heat Type 100% 1 Hot Water BB	3.Horrid 6. 9.
4.Cape 8.Log 12.	1.HWBB 5.FWA 9.No Heat	Attic 9 None
Dwelling Units 3	2.HWCI 6.GravWA 10.	1.1/4 Fin 4.Full Fin 7.
Other Units 0	3.H Pump 7.Electric 11.	2.1/2 Fin 5.F/ Stair 8.
Stories 3 Three Story	4.Steam 8.F/ Wall 12.	3.3/4 Fin 6. 9.None
1.1 4.1.5 7.	Cool Type 0% 9 None	Insulation 1 Full
2.2 5.1.75 8.	1.Refrig 4.W&C Air 7.	1.Full 4.Minimal 7.
3.3 6.2.5 9.	2.Evapor 5. 8.	2.Heavy 5.Partial 8.
Exterior Walls 4 Asbestos Siding	3.H Pump 6. 9.None	3.Capped 6. 9.None
1.Clapbd 5.T-111 9.Other	Kitchen Style 2 Typical	Unfinished % 0%
2.wWd Shng 6.BR/STONE 10.	1.Modern 4.Obsolete 7.	Grade & Factor 3 Average 100%
3.Compos. 7.NOVELTY 11.	2.Typical 5. 8.	1.E Grade 4.B Grade 7.
4.Asbestos 8.AL/VIN 12.	3.Old Type 6. 9.None	2.D Grade 5.A Grade 8.SC Grade
Roof Surface 1 Asphalt Shingles	Bath(s) Style 2 Typical Bath(s)	3.C Grade 6.AA Grade 9.Same
1.Asphalt 4.Composit 7.	1.Modern 4.Obsolete 7.	SQFT (Footprint) 1092
2.Slate 5.Wood 8.	2.Typical 5. 8.	Condition 4 Average
3.Metal 6.Other 9.	3.Old Type 6. 9.None	1.Poor 4.Avg 7.V G
SF Masonry Trim 0	# Rooms 15	2.Fair 5.Avg+ 8.Exc
OPEN-3-CUSTOM 0	# Bedrooms 6	3.Avg- 6.Good 9.Same
OPEN-4-CUSTOM 0	# Full Baths 3	Phys. % Good 0%
Year Built 1901	# Half Baths 0	Funct. % Good 100%
Year Remodeled 0	# Addn Fixtures 2	Functional Code 9 None
Foundation 3 Brick &/or Stone	# Fireplaces 0	1.Incomp 4.Small 7.Layout
1.Concrete 4.Wood 7.	 <p>TRIO Software A Division of Harris Computer Systems</p>	2.O-Built 5.CDU 8.Other
2.C Block 5.Slab 8.		3.Delap 6.Style 9.None
3.Br/Stone 6.Piers 9.		Econ. % Good 100%
Basement 4 Full Basement		Economic Code None
1.1/4 Bmt 4.Full Bmt 7.		0.None 3.Services 9.None
2.1/2 Bmt 5.None 8.		1.Location 4.Traffic 8.
3.3/4 Bmt 6. 9.None		2.Encroach 8.Other 9.
Bsmt Gar # Cars 0		Entrance Code 1 Interior Inspect
Wet Basement 3 Wet Basement		1.Interior 4.Vacant 7.
1.Dry 4. 7.		2.Refusal 5.Estimate 8.
2.Damp 5. 8.	3.Informed 6. 9.	
3.Wet 6. 9.	Information Code 1 Owner	
		1.Owner 4.Agent 7.
		2.Relative 5.Estimate 8.
		3.Tenant 6.Other 9.

Date Inspected

Additions, Outbuildings & Improvements								
Type	Year	Units	Grade	Cond	Phys.	Funct.	Sound Value	
21 Open Frame	0	48	9 100	9	0 %	0 %		1.One Story Fram
47 3S OPEN	0	168	9 100	9	0 %	0 %		2.Two Story Fram
23 Frame Garage	1960	800	3 100	4	0 %	100 %		3.Three Story Fr
					%	%		4.1 & 1/2 Story
					%	%		5.1 & 3/4 Story
					%	%		6.2 & 1/2 Story
					%	%		21.Open Frame Por
					%	%		22.Encl Frame Por
					%	%		23.Frame Garage
					%	%		24.Frame Shed
					%	%		25.Frame Bay Wind
					%	%		26.1SFr Overhang
					%	%		27.Unfin Basement
					%	%		28.Unfinished Att
					%	%		29.Finished Attic

OUELLETTE, TODD R
11 GREEN STREET
LIVERMORE FALLS ME 04254

B3128P331 B8816P191 B10405P31 B10754P294

Previous Owner
PIKE, WILLIAM
KNIGHT, JAMES M SR
289 MIDDLE RD
FALMOUTH ME 04105
Sale Date: 5/27/2021

Previous Owner
GOSSELIN, THOMAS E SR
11 GREEN STREET

LIVERMORE FALLS ME 04254
Sale Date: 6/25/2020

Inspection Witnessed By:

X

Date

No./Date	Description	Date Insp.

Notes:

Property Data			Assessment Record				
Neighborhood 1 IN-TOWN RESDNTL			Year	Land	Buildings	Exempt	Total
Tree Growth Year 0			2010	9,100	52,800	10,000	51,900
X Coordinate 0			2011	9,100	52,800	10,000	51,900
Y Coordinate 0			2012	9,100	52,800	10,000	51,900
Zone/Land Use 11 Urban Residentl			2013	9,100	52,800	10,000	51,900
Secondary Zone			2014	9,100	52,800	10,000	51,900
Topography 1 Level			2015	9,100	52,800	15,000	46,900
1.Level 4.Below St 7.Steep			2016	9,100	52,800	15,000	46,900
2.Rolling 5.Low 8.Rough			2017	9,100	52,800	20,000	41,900
3.Above St 6.Swampy 9.			2018	9,100	52,800	20,000	41,900
Utilities 1 All Public			2019	9,100	52,800	20,000	41,900
1.Public 4.Dr Well 7.Cesspool			2020	9,100	52,800	0	61,900
2.Water 5.Dug Well 8.improve			2021	9,100	52,800	0	61,900
3.Sewer 6.Septic 9.No util			2022	9,100	52,800	0	61,900
Street 1 Paved							
1.Paved 4.Proposed 7.ROW							
2.Semi Imp 5.Private 8.							
3.Gravel 6.NoStreet 9.							
LAND USE CODES 1001							
BUILDING USE 0							
Sale Data							
Sale Date 5/27/2021							
Price 145,000							
Sale Type 2 Land & Buildings							
1.Land 4.Mobile 7.							
2.L & B 5.Other 8.							
3.Building 6.COMM 9.							
Financing 1 Conventional							
1.Convent 4.Seller 7.							
2.FHA/VA 5.Private 8.							
3.Assumed 6.Cash 9.Unknown							
Validity 1 Arms Length Sale							
1.Valid 4.Split 7.Changes							
2.Related 5.Partial 8.Other							
3.Distress 6.Exempt 9.Estate							
Verified 1 Buyer							
1.Buyer 4.Agent 7.Family							
2.Seller 5.Pub Rec 8.Other							
3.Lender 6.MLS 9.							

Land Data						
Front Foot	Type	Effective		Influence		Influence Codes
		Frontage	Depth	Factor	Code	
11.Regular Lot				%		1.Unimproved
12.Delta Triangle				%		2.Excess Frtg
13.Nabla Triangle				%		3.Topography
14.Rear Land				%		4.Size/Shape
15.Miscellaneous				%		5.Access
				%		6.Restriction
				%		7.Corner Infl
				%		8.Environment
				%		9.Fract Share
				%		Acres
				%		30.Rear Land 21+
				%		31.Crop Land
				%		32.Orchard
				%		33.Gravel Pit
				%		34.Pasture
				%		35.Hort -Edible
				%		36.Hort -Ornament
				%		37.Softwood TG
				%		38.Mixedwood TG
				%		39.Hardwood TG
				%		40.Wasteland
				%		41.Utility ROW
				%		42.Mobile Home Si
				%		43.Condo Site
				%		44.Camp Lot
				%		45.Site Improve
				%		46.Utility
Total Acreage		0.15				

Livermore Falls

Map Lot 020-152

Account 593

Location 11 GREEN STREET

Card 1 Of 1 9/30/2022

Building Style 1 Conventional			SF Bsmt Living 0			Layout 1 Typical								
1.Conv.	5.Garrison	9.Other	Fin Bsmt Grade 0 0			1.Typical	4.	7.						
2.Ranch	6.Split	10.	HEARTH S 0			2.Inadeq	5.	8.						
3.R Ranch	7.Contemp	11.	Heat Type 100% 2 Hot Water C Iron			3.Horrid	6.	9.						
4.Cape	8.Log	12.	1.HWB	5.FWA	9.No Heat	Attic 4 Full Finished								
Dwelling Units 1			2.HWCI	6.GravWA	10.	1.1/4 Fin	4.Full Fin	7.						
Other Units 0			3.H Pump	7.Electric	11.	2.1/2 Fin	5.F/Stair	8.						
Stories 1 One Story			4.Steam	8.F/Wall	12.	3.3/4 Fin	6.	9.None						
1.1	4.1.5	7.	Cool Type 0% 9 None			Insulation 1 Full								
2.2	5.1.75	8.	1.Refrig	4.W&C Air	7.	1.Full	4.Minimal	7.						
3.3	6.2.5	9.	2.Evapor	5.	8.	2.Heavy	5.Partial	8.						
Exterior Walls 8 ALUM/VINYL			3.H Pump	6.	9.None	3.Capped	6.	9.None						
1.Clapbd	5.T-111	9.Other	Kitchen Style 3 Old Style			Unfinished % 0%								
2.wWd Shng	6.BR/STONE	10.	1.Modern	4.Obsolete	7.	Grade & Factor 3 Average 90%								
3.Compos.	7.NOVELTY	11.	2.Typical	5.	8.	1.E Grade	4.B Grade	7.						
4.Asbestos	8.AL/VIN	12.	3.Old Type	6.	9.None	2.D Grade	5.A Grade	8.SC Grade						
Roof Surface 1 Asphalt Shingles			Bath(s) Style 2 Typical Bath(s)			3.C Grade	6.AA Grade	9.Same						
1.Asphalt	4.Composit	7.	1.Modern	4.Obsolete	7.	SQFT (Footprint) 1066								
2.Slate	5.Wood	8.	2.Typical	5.	8.	Condition 4 Average								
3.Metal	6.Other	9.	3.Old Type	6.	9.None	1.Poor	4.Avg	7.V G						
SF Masonry Trim 232			# Rooms 6			2.Fair	5.Avg+	8.Exc						
OPEN-3-CUSTOM 0			# Bedrooms 3			3.Avg-	6.Good	9.Same						
OPEN-4-CUSTOM 0			# Full Baths 1			Phys. % Good 0%								
Year Built 1920			# Half Baths 0			Funct. % Good 100%								
Year Remodeled 0			# Addn Fixtures 0			Functional Code 9 None								
Foundation 1 Concrete			# Fireplaces 0			1.Incomp	4.Small	7.Layout						
1.Concrete	4.Wood	7.							2.O-Built	5.CDU	8.Other			
2.C Block	5.Slab	8.							Econ. % Good 100%			3.Delap	6.Style	9.None
3.Br/Stone	6.Piers	9.							Economic Code None			0.None 3.Services 9.None		
Basement 5 Crawl Space									Entrance Code 1 Interior Inspect			1.Location	4.Traffic	8.
1.1/4 Bmt	4.Full Bmt	7.							1.Interior			4.Vacant	7.	
2.1/2 Bmt	5.None	8.							2.Refusal			5.Estimate	8.	
3.3/4 Bmt	6.	9.None							3.Informed			6.	9.	
Bsmt Gar # Cars 0									Information Code 3 Tenant			1.Owner 4.Agent 7.		
Wet Basement 2 Damp Basement									2.Relative 5.Estimate 8.			3.Tenant 6.Other 9.		
1.Dry	4.	7.							Date Inspected					
2.Damp	5.	8.	Additions, Outbuildings & Improvements											
3.Wet	6.	9.	Type	Year	Units	Grade	Cond	Phys.	Funct.	Sound Value				
			22 Encl Frame Porch	0	126	9 100	9	0 %	0 %					
			22 Encl Frame Porch	0	110	9 100	9	0 %	0 %					
							%	%		1.One Story Fram				
							%	%		2.Two Story Fram				
							%	%		3.Three Story Fr				
							%	%		4.1 & 1/2 Story				
							%	%		5.1 & 3/4 Story				
							%	%		6.2 & 1/2 Story				
							%	%		21.Open Frame Por				
							%	%		22.Encl Frame Por				
							%	%		23.Frame Garage				
							%	%		24.Frame Shed				
							%	%		25.Frame Bay Wind				
							%	%		26.1SFr Overhang				
							%	%		27.Unfin Basement				
							%	%		28.Unfinished Att				
							%	%		29.Finished Attic				

GREGOIRE, JAZZMYNE R
12 CHURCH ST
LIVERMORE FALLS ME 04254

B2629P344 B6762P165 B6801P106 B7600P311 B10506P336

Previous Owner
NICHOLAS, PATRICIA
VARNEY, PAMELA
18 WARD RD
N MONMOUTH ME 04265
Sale Date: 10/05/2020

Previous Owner
GOUTHIER, GROVER R & LINDA

12 CHURCH ST
LIVERMORE FALLS ME 04254
Sale Date: 1/09/2009

Previous Owner
GOUTHIER, GROVER & LINDA

12 CHURCH ST
LIVERMORE FALLS ME 04254
Sale Date: 1/19/2006

Inspection Witnessed By:

X Date

No./Date	Description	Date Insp.

Notes:

Property Data			Assessment Record				
Neighborhood 1 IN-TOWN RESDNTL			Year	Land	Buildings	Exempt	Total
Tree Growth Year 0			2010	9,500	52,700	0	62,200
X Coordinate 0			2011	9,500	52,700	0	62,200
Y Coordinate 0			2012	9,500	52,700	0	62,200
Zone/Land Use 11 Urban Residentl			2013	9,500	52,700	0	62,200
Secondary Zone			2014	9,500	52,700	0	62,200
Topography 2 Rolling 3 Above Street			2015	9,500	52,700	0	62,200
1.Level 4.Below St 7.Steep			2016	9,500	52,700	0	62,200
2.Rolling 5.Low 8.Rough			2017	9,500	52,700	0	62,200
3.Above St 6.Swampy 9.			2018	9,500	52,700	0	62,200
Utilities 1 All Public			2019	9,500	52,700	0	62,200
1.Public 4.Dr Well 7.Cesspool			2020	9,500	52,700	0	62,200
2.Water 5.Dug Well 8.improve			2021	9,500	66,900	0	76,400
3.Sewer 6.Septic 9.No util			2022	9,500	66,900	0	76,400
Street 1 Paved							
1.Paved 4.Proposed 7.ROW							
2.Semi Imp 5.Private 8.							
3.Gravel 6.NoStreet 9.							
LAND USE CODES 1001							
BUILDING USE 0							
Sale Data							
Sale Date 10/05/2020							
Price 125,000							
Sale Type 2 Land & Buildings							
1.Land 4.Mobile 7.							
2.L & B 5.Other 8.							
3.Building 6.COMM 9.							
Financing 1 Conventional							
1.Convent 4.Seller 7.							
2.FHA/VA 5.Private 8.							
3.Assumed 6.Cash 9.Unknown							
Validity 1 Arms Length Sale							
1.Valid 4.Split 7.Changes							
2.Related 5.Partial 8.Other							
3.Distress 6.Exempt 9.Estate							
Verified 1 Buyer							
1.Buyer 4.Agent 7.Family							
2.Seller 5.Pub Rec 8.Other							
3.Lender 6.MLS 9.							

Land Data						
Front Foot	Type	Effective		Influence		Influence Codes
		Frontage	Depth	Factor	Code	
11.Regular Lot				%		1.Unimproved
12.Delta Triangle				%		2.Excess Frtg
13.Nabla Triangle				%		3.Topography
14.Rear Land				%		4.Size/Shape
15.Miscellaneous				%		5.Access
				%		6.Restriction
				%		7.Corner Infl
				%		8.Environment
				%		9.Fract Share
Square Foot		Square Feet				Acres
16.Regular Lot				%		30.Rear Land 21+
17.Secondary Lot				%		31.Crop Land
18.Excess Land				%		32.Orchard
19.Condominium				%		33.Gravel Pit
20.Miscellaneous				%		34.Pasture
				%		35.Hort -Edible
				%		36.Hort -Ornament
				%		37.Softwood TG
				%		38.Mixedwood TG
				%		39.Hardwood TG
				%		40.Wasteland
				%		41.Utility ROW
				%		42.Mobile Home Si
				%		43.Condo Site
				%		44.Camp Lot
				%		45.Site Improve
				%		46.Utility
Total Acreage		0.17				

Livermore Falls

Map Lot 018-053

Account 596

Location 12 CHURCH ST.

Card 1 Of 1 9/30/2022

Building Style	1 Conventional			SF Bsmt Living	0			Layout	1 Typical																																																																																																																																																																												
1.Conv.	5.Garrison	9.Other		Fin Bsmt Grade	0 0			1.Typical	4.	7.																																																																																																																																																																											
2.Ranch	6.Split	10.		HEARTH	0			2.Inadeq	5.	8.																																																																																																																																																																											
3.R Ranch	7.Contemp	11.		Heat Type	100% 2 Hot Water C Iron			3.Horrid	6.	9.																																																																																																																																																																											
4.Cape	8.Log	12.		1.HWB	5.FWA	9.No Heat		Attic 9 None																																																																																																																																																																													
Dwelling Units 1				2.HWCI	6.GravWA	10.		1.1/4 Fin	4.Full Fin	7.																																																																																																																																																																											
Other Units 0				3.H Pump	7.Electric	11.		2.1/2 Fin	5.F/Stair	8.																																																																																																																																																																											
Stories 4 One & 1/2 Story				4.Steam	8.F/Wall	12.		3.3/4 Fin	6.	9.None																																																																																																																																																																											
1.1	4.1.5	7.		Cool Type	0% 9 None			Insulation 3 Capped Only																																																																																																																																																																													
2.2	5.1.75	8.		1.Refrig	4.W&C Air	7.		1.Full	4.Minimal	7.																																																																																																																																																																											
3.3	6.2.5	9.		2.Evapor	5.	8.		2.Heavy	5.Partial	8.																																																																																																																																																																											
Exterior Walls 1 Clapboard				3.H Pump	6.	9.None		3.Capped	6.	9.None																																																																																																																																																																											
1.Clapbd	5.T-111	9.Other		Kitchen Style 2 Typical			Unfinished % 0%																																																																																																																																																																														
2.wWd Shng	6.BR/STONE	10.		1.Modern	4.Obsolete	7.	Grade & Factor 3 Average 100%																																																																																																																																																																														
3.Compos.	7.NOVELTY	11.		2.Typical	5.	8.	1.E Grade 4.B Grade 7.																																																																																																																																																																														
4.Asbestos	8.AL/VIN	12.		3.Old Type	6.	9.None	2.D Grade 5.A Grade 8.SC Grade																																																																																																																																																																														
Roof Surface 3 Sheet Metal				Bath(s) Style 2 Typical Bath(s)			3.C Grade 6.AA Grade 9.Same																																																																																																																																																																														
1.Asphalt	4.Composit	7.		1.Modern	4.Obsolete	7.	SQFT (Footprint) 750																																																																																																																																																																														
2.Slate	5.Wood	8.		2.Typical	5.	8.	Condition 5 Above Average																																																																																																																																																																														
3.Metal	6.Other	9.		3.Old Type	6.	9.None	1.Poor 4.Avg 7.V G																																																																																																																																																																														
SF Masonry Trim 0				# Rooms 7			2.Fair 5.Avg+ 8.Exc																																																																																																																																																																														
OPEN-3-CUSTOM 0				# Bedrooms 3			3.Avg- 6.Good 9.Same																																																																																																																																																																														
OPEN-4-CUSTOM 0				# Full Baths 1			Phys. % Good 0%																																																																																																																																																																														
Year Built 1900				# Half Baths 0			Funct. % Good 100%																																																																																																																																																																														
Year Remodeled 0				# Addn Fixtures 0			Functional Code 9 None																																																																																																																																																																														
Foundation 2 Concrete Block				# Fireplaces 1			1.Incomp 4.Small 7.Layout																																																																																																																																																																														
1.Concrete	4.Wood	7.																																																																																																																																																																																			
2.C Block	5.Slab	8.																																																																																																																																																																																			
3.Br/Stone	6.Piers	9.																																																																																																																																																																																			
Basement 3 3/4 Basement																																																																																																																																																																																					
1.1/4 Bmt	4.Full Bmt	7.																																																																																																																																																																																			
2.1/2 Bmt	5.None	8.																																																																																																																																																																																			
3.3/4 Bmt	6.	9.None																																																																																																																																																																																			
Bsmt Gar # Cars 0																																																																																																																																																																																					
Wet Basement 3 Wet Basement																																																																																																																																																																																					
1.Dry	4.	7.																																																																																																																																																																																			
2.Damp	5.	8.																																																																																																																																																																																			
3.Wet	6.	9.																																																																																																																																																																																			
Date Inspected			<table border="1" style="width: 100%; border-collapse: collapse;"> <tr> <th colspan="8">Additions, Outbuildings & Improvements</th> <th colspan="2"></th> </tr> <tr> <th>Type</th> <th>Year</th> <th>Units</th> <th>Grade</th> <th>Cond</th> <th>Phys.</th> <th>Funct.</th> <th>Sound Value</th> <th colspan="2"></th> </tr> <tr> <td>1 One Story Frame</td> <td>0</td> <td>264</td> <td>9 100</td> <td>9</td> <td>0 %</td> <td>0 %</td> <td></td> <td colspan="2">1.One Story Fram</td> </tr> <tr> <td>1 One Story Frame</td> <td>0</td> <td>100</td> <td>9 100</td> <td>9</td> <td>0 %</td> <td>0 %</td> <td></td> <td colspan="2">2.Two Story Fram</td> </tr> <tr> <td>21 Open Frame</td> <td>0</td> <td>40</td> <td>9 100</td> <td>9</td> <td>0 %</td> <td>0 %</td> <td></td> <td colspan="2">3.Three Story Fr</td> </tr> <tr> <td>68 Wood Deck</td> <td>0</td> <td>304</td> <td>9 100</td> <td>9</td> <td>0 %</td> <td>0 %</td> <td></td> <td colspan="2">4.1 & 1/2 Story</td> </tr> <tr> <td>23 Frame Garage</td> <td>1940</td> <td>280</td> <td>2 100</td> <td>1</td> <td>0 %</td> <td>50 %</td> <td></td> <td colspan="2">5.1 & 3/4 Story</td> </tr> <tr> <td></td> <td></td> <td></td> <td></td> <td></td> <td></td> <td></td> <td></td> <td colspan="2">6.2 & 1/2 Story</td> </tr> <tr> <td></td> <td></td> <td></td> <td></td> <td></td> <td></td> <td></td> <td></td> <td colspan="2">21.Open Frame Por</td> </tr> <tr> <td></td> <td></td> <td></td> <td></td> <td></td> <td></td> <td></td> <td></td> <td colspan="2">22.Encl Frame Por</td> </tr> <tr> <td></td> <td></td> <td></td> <td></td> <td></td> <td></td> <td></td> <td></td> <td colspan="2">23.Frame Garage</td> </tr> <tr> <td></td> <td></td> <td></td> <td></td> <td></td> <td></td> <td></td> <td></td> <td colspan="2">24.Frame Shed</td> </tr> <tr> <td></td> <td></td> <td></td> <td></td> <td></td> <td></td> <td></td> <td></td> <td colspan="2">25.Frame Bay Wind</td> </tr> <tr> <td></td> <td></td> <td></td> <td></td> <td></td> <td></td> <td></td> <td></td> <td colspan="2">26.1SFr Overhang</td> </tr> <tr> <td></td> <td></td> <td></td> <td></td> <td></td> <td></td> <td></td> <td></td> <td colspan="2">27.Unfin Basement</td> </tr> <tr> <td></td> <td></td> <td></td> <td></td> <td></td> <td></td> <td></td> <td></td> <td colspan="2">28.Unfinished Att</td> </tr> <tr> <td></td> <td></td> <td></td> <td></td> <td></td> <td></td> <td></td> <td></td> <td colspan="2">29.Finished Attic</td> </tr> </table>									Additions, Outbuildings & Improvements										Type	Year	Units	Grade	Cond	Phys.	Funct.	Sound Value			1 One Story Frame	0	264	9 100	9	0 %	0 %		1.One Story Fram		1 One Story Frame	0	100	9 100	9	0 %	0 %		2.Two Story Fram		21 Open Frame	0	40	9 100	9	0 %	0 %		3.Three Story Fr		68 Wood Deck	0	304	9 100	9	0 %	0 %		4.1 & 1/2 Story		23 Frame Garage	1940	280	2 100	1	0 %	50 %		5.1 & 3/4 Story										6.2 & 1/2 Story										21.Open Frame Por										22.Encl Frame Por										23.Frame Garage										24.Frame Shed										25.Frame Bay Wind										26.1SFr Overhang										27.Unfin Basement										28.Unfinished Att										29.Finished Attic	
Additions, Outbuildings & Improvements																																																																																																																																																																																					
Type	Year	Units	Grade	Cond	Phys.	Funct.	Sound Value																																																																																																																																																																														
1 One Story Frame	0	264	9 100	9	0 %	0 %		1.One Story Fram																																																																																																																																																																													
1 One Story Frame	0	100	9 100	9	0 %	0 %		2.Two Story Fram																																																																																																																																																																													
21 Open Frame	0	40	9 100	9	0 %	0 %		3.Three Story Fr																																																																																																																																																																													
68 Wood Deck	0	304	9 100	9	0 %	0 %		4.1 & 1/2 Story																																																																																																																																																																													
23 Frame Garage	1940	280	2 100	1	0 %	50 %		5.1 & 3/4 Story																																																																																																																																																																													
								6.2 & 1/2 Story																																																																																																																																																																													
								21.Open Frame Por																																																																																																																																																																													
								22.Encl Frame Por																																																																																																																																																																													
								23.Frame Garage																																																																																																																																																																													
								24.Frame Shed																																																																																																																																																																													
								25.Frame Bay Wind																																																																																																																																																																													
								26.1SFr Overhang																																																																																																																																																																													
								27.Unfin Basement																																																																																																																																																																													
								28.Unfinished Att																																																																																																																																																																													
								29.Finished Attic																																																																																																																																																																													



LABBE, RANDALL ESTATE OF
C/ PETER LABBE
39 ROLLING RIDGE
JAY ME 04239

B5315P322

Inspection Witnessed By:

No./Date	Description	Date Insp.
X		

Notes:

Livermore Falls

Property Data			Assessment Record						
Neighborhood 16 RURAL			Year	Land	Buildings	Exempt	Total		
Tree Growth Year 0			2010	3,400	0	0	3,400		
X Coordinate 0			2011	3,400	0	0	3,400		
Y Coordinate 0			2012	3,400	0	0	3,400		
Zone/Land Use 16 Rural Residntl			2013	3,400	0	0	3,400		
Secondary Zone			2014	3,400	0	0	3,400		
Topography 5 Low 6 Swampy			2015	3,400	0	0	3,400		
1.Level 4.Below St 7.Steep 2.Rolling 5.Low 8.Rough 3.Above St 6.Swampy 9.			2016	3,400	0	0	3,400		
Utilities 9 No Utilities			2017	3,400	0	0	3,400		
1.Public 4.Dr Well 7.Cesspool 2.Water 5.Dug Well 8.improve 3.Sewer 6.Septic 9.No util			2018	3,400	0	0	3,400		
Street 9			2019	3,400	0	0	3,400		
1.Paved 4.Proposed 7.ROW 2.Semi Imp 5.Private 8. 3.Gravel 6.NoStreet 9.			2020	3,400	0	0	3,400		
LAND USE CODES 1001			2021	3,400	0	0	3,400		
BUILDING USE 0			2022	3,400	0	0	3,400		
Sale Data			Land Data						
Sale Date 2/01/2003			Front Foot 11.Regular Lot 12.Delta Triangle 13.Nabla Triangle 14.Rear Land 15.Miscellaneous	Type	Effective		Influence		Influence Codes 1.Unimproved 2.Excess Frtg 3.Topography 4.Size/Shape 5.Access 6.Restriction 7.Corner Infl 8.Environment 9.Fract Share Acres 30.Rear Land 21+ 31.Crop Land 32.Orchard 33.Gravel Pit 34.Pasture 35.Hort -Edible 36.Hort -Ornament 37.Softwood TG 38.Mixedwood TG 39.Hardwood TG 40.Wasteland 41.Utility ROW 42.Mobile Home Si 43.Condo Site 44.Camp Lot 45.Site Improve 46.Utility
Price					Frontage	Depth	Factor	Code	
Sale Type 1 Land Only									
1.Land 4.Mobile 7. 2.L & B 5.Other 8. 3.Building 6.COMM 9.									
Financing 9 Unknown									
1.Convent 4.Seller 7. 2.FHA/VA 5.Private 8. 3.Assumed 6.Cash 9.Unknown			Square Foot 16.Regular Lot 17.Secondary Lot 18.Excess Land 19.Condominium 20.Miscellaneous	Square Feet					
Validity 2 Related Parties									
1.Valid 4.Split 7.Changes 2.Related 5.Partial 8.Other 3.Distress 6.Exempt 9.Estate									
Verified 5 Public Record									
1.Buyer 4.Agent 7.Family 2.Seller 5.Pub Rec 8.Other 3.Lender 6.MLS 9.				Fract. Acre	Acres/Sites				
			21.Homesite (Frac 22.Baselot (Fract 23.Misc (Fract)	28	4.20	100	% 0		
			Acres 24.Homesite 25.Baselot 26.Frontage 1 27.Frontage 2 28.Rear Land 1-10 29.Rear Land 11-2						
			Total Acreage 4.20						

Livermore Falls

Map Lot 008-018

Account 597

Location PARK ST

Card 1 Of 1 9/30/2022

Building Style	SF Bsmt Living	Layout
1.Conv. 5.Garrison 9.Other	Fin Bsmt Grade	1.Typical 4. 7.
2.Ranch 6.Split 10.	HEARTH5	2.Inadeq 5. 8.
3.R Ranch 7.Contemp 11.	Heat Type 100%	3.Horrid 6. 9.
4.Cape 8.Log 12.	1.HWBB 5.FWA 9.No Heat	Attic
Dwelling Units	2.HWCI 6.GravWA 10.	1.1/4 Fin 4.Full Fin 7.
Other Units	3.H Pump 7.Electric 11.	2.1/2 Fin 5.F/Stair 8.
Stories	4.Steam 8.F/Wall 12.	3.3/4 Fin 6. 9.None
1.1 4.1.5 7.	Cool Type 0%	Insulation
2.2 5.1.75 8.	1.Refrig 4.W&C Air 7.	1.Full 4.Minimal 7.
3.3 6.2.5 9.	2.Evapor 5. 8.	2.Heavy 5.Partial 8.
Exterior Walls	3.H Pump 6. 9.None	3.Capped 6. 9.None
1.Clapbd 5.T-111 9.Other	Kitchen Style	Unfinished %
2.wWd Shng 6.BR/STONE 10.	1.Modern 4.Obsolete 7.	Grade & Factor
3.Compos. 7.NOVELTY 11.	2.Typical 5. 8.	1.E Grade 4.B Grade 7.
4.Asbestos 8.AL/VIN 12.	3.Old Type 6. 9.None	2.D Grade 5.A Grade 8.SC Grade
Roof Surface	Bath(s) Style	3.C Grade 6.AA Grade 9.Same
1.Asphalt 4.Composit 7.	1.Modern 4.Obsolete 7.	SQFT (Footprint)
2.Slate 5.Wood 8.	2.Typical 5. 8.	Condition
3.Metal 6.Other 9.	3.Old Type 6. 9.None	1.Poor 4.Avg 7.V G
SF Masonry Trim	# Rooms	2.Fair 5.Avg+ 8.Exc
OPEN-3-CUSTOM	# Bedrooms	3.Avg- 6.Good 9.Same
OPEN-4-CUSTOM	# Full Baths	Phys. % Good
Year Built	# Half Baths	Funct. % Good
Year Remodeled	# Addn Fixtures	Functional Code
Foundation	# Fireplaces	1.Incomp 4.Small 7.Layout
1.Concrete 4.Wood 7.		2.O-Built 5.CDU 8.Other
2.C Block 5.Slab 8.		3.Delap 6.Style 9.None
3.Br/Stone 6.Piers 9.		Econ. % Good
Basement		Economic Code
1.1/4 Bmt 4.Full Bmt 7.		0.None 3.Services 9.None
2.1/2 Bmt 5.None 8.		1.Location 4.Traffic 8.
3.3/4 Bmt 6. 9.None		2.Encroach 8.Other 9.
Bsmt Gar # Cars		Entrance Code 0
Wet Basement		1.Interior 4.Vacant 7.
1.Dry 4. 7.		2.Refusal 5.Estimate 8.
2.Damp 5. 8.	3.Informed 6. 9.	
3.Wet 6. 9.	Information Code 0	
	1.Owner 4.Agent 7.	
	2.Relative 5.Estimate 8.	
	3.Tenant 6.Other 9.	

Date Inspected

Additions, Outbuildings & Improvements								
Type	Year	Units	Grade	Cond	Phys.	Funct.	Sound Value	
					%	%		1.One Story Fram
					%	%		2.Two Story Fram
					%	%		3.Three Story Fr
					%	%		4.1 & 1/2 Story
					%	%		5.1 & 3/4 Story
					%	%		6.2 & 1/2 Story
					%	%		21.Open Frame Por
					%	%		22.Encl Frame Por
					%	%		23.Frame Garage
					%	%		24.Frame Shed
					%	%		25.Frame Bay Wind
					%	%		26.1SFr Overhang
					%	%		27.Unfin Basement
					%	%		28.Unfinished Att
					%	%		29.Finished Attic

LABBE, RANDALL ESTATE OF
C/ PETER LABBE
39 ROLLING RIDGE
JAY ME 04239

B5315P322

Property Data			Assessment Record						
			Year	Land	Buildings	Exempt	Total		
Neighborhood 16 RURAL			2010	22,300	0	0	22,300		
Tree Growth Year 0			2011	22,300	0	0	22,300		
X Coordinate 0			2012	22,300	0	0	22,300		
Y Coordinate 0			2013	22,300	0	0	22,300		
Zone/Land Use 16 Rural Residntl			2014	22,300	0	0	22,300		
Secondary Zone			2015	22,300	0	0	22,300		
Topography 2 Rolling 4 Below Street			2016	22,300	0	0	22,300		
1.Level 4.Below St 7.Steep			2017	22,300	0	0	22,300		
2.Rolling 5.Low 8.Rough			2018	22,300	0	0	22,300		
3.Above St 6.Swampy 9.			2019	22,300	0	0	22,300		
Utilities 9 No Utilities			2020	22,300	0	0	22,300		
1.Public 4.Dr Well 7.Cesspool			2021	22,300	0	0	22,300		
2.Water 5.Dug Well 8.improve			2022	22,300	0	0	22,300		
3.Sewer 6.Septic 9.No util									
Street 1 Paved									
1.Paved 4.Proposed 7.ROW									
2.Semi Imp 5.Private 8.									
3.Gravel 6.NoStreet 9.									
LAND USE CODES 1001			Land Data						
BUILDING USE 0									
Sale Data			Front Foot		Effective		Influence		Influence Codes
					Frontage	Depth	Factor	Code	
Sale Date 2/01/2003			11.Regular Lot			%		1.Unimproved	
Price 400			12.Delta Triangle			%		2.Excess Frtg	
Sale Type 1 Land Only			13.Nabla Triangle			%		3.Topography	
1.Land 4.Mobile 7.			14.Rear Land			%		4.Size/Shape	
2.L & B 5.Other 8.			15.Miscellaneous			%		5.Access	
3.Building 6.COMM 9.						%		6.Restriction	
Financing 9 Unknown						%		7.Corner Infl	
1.Convent 4.Seller 7.			Square Foot		Square Feet			8.Environment	
2.FHA/VA 5.Private 8.			16.Regular Lot			%		9.Fract Share	
3.Assumed 6.Cash 9.Unknown			17.Secondary Lot			%		Acres	
Validity 2 Related Parties			18.Excess Land			%		30.Rear Land 21+	
1.Valid 4.Split 7.Changes			19.Condominium			%		31.Crop Land	
2.Related 5.Partial 8.Other			20.Miscellaneous			%		32.Orchard	
3.Distress 6.Exempt 9.Estate						%		33.Gravel Pit	
Verified 5 Public Record						%		34.Pasture	
1.Buyer 4.Agent 7.Family			Fract. Acre		Acres/Sites			35.Hort -Edible	
2.Seller 5.Pub Rec 8.Other			21.Homesite (Frac	21	1.00	100 %	0	36.Hort -Ornament	
3.Lender 6.MLS 9.			22.Baselot (Fract	28	7.00	100 %	0	37.Softwood TG	
			23.Misc (Fract)	40	1.30	100 %	0	38.Mixedwood TG	
			Acres		45	2.00	100 %	0	39.Hardwood TG
			24.Homesite			%		40.Wasteland	
			25.Baselot			%		41.Utility ROW	
			26.Frontage 1			%		42.Mobile Home Si	
			27.Frontage 2			%		43.Condo Site	
			28.Rear Land 1-10	Total Acreage		9.30		44.Camp Lot	
			29.Rear Land 11-2					45.Site Improve	
								46.Utility	

Inspection Witnessed By:

X

Date

No./Date	Description	Date Insp.

Notes:

Livermore Falls

Map Lot 008-017

Account 598

Location PARK ST

Card 1 Of 1 9/30/2022

Building Style			SF Bsmt Living			Layout								
1.Conv.	5.Garrison	9.Other	Fin Bsmt Grade			1.Typical	4.	7.						
2.Ranch	6.Split	10.	HEARTH			2.Inadeq	5.	8.						
3.R Ranch	7.Contemp	11.	HEAT Type 100%			3.Horrid	6.	9.						
4.Cape	8.Log	12.	1.HWBB	5.FWA	9.No Heat	Attic								
Dwelling Units			2.HWCI	6.GravWA	10.	1.1/4 Fin	4.Full Fin	7.						
Other Units			3.H Pump	7.Electric	11.	2.1/2 Fin	5.F/Stair	8.						
Stories			4.Steam	8.F/Wall	12.	3.3/4 Fin	6.	9.None						
1.1	4.1.5	7.	Cool Type 0%			Insulation								
2.2	5.1.75	8.	1.Refrig	4.W&C Air	7.	1.Full	4.Minimal	7.						
3.3	6.2.5	9.	2.Evapor	5.	8.	2.Heavy	5.Partial	8.						
Exterior Walls			3.H Pump	6.	9.None	3.Capped	6.	9.None						
1.Clapbd	5.T-111	9.Other	Kitchen Style			Unfinished %								
2.wWd Shng	6.BR/STONE	10.	1.Modern	4.Obsolete	7.	Grade & Factor								
3.Compos.	7.NOVELTY	11.	2.Typical	5.	8.	1.E Grade	4.B Grade	7.						
4.Asbestos	8.AL/VIN	12.	3.Old Type	6.	9.None	2.D Grade	5.A Grade	8.SC Grade						
Roof Surface			Bath(s) Style			3.C Grade	6.AA Grade	9.Same						
1.Asphalt	4.Composit	7.	1.Modern	4.Obsolete	7.	SQFT (Footprint)								
2.Slate	5.Wood	8.	2.Typical	5.	8.	Condition								
3.Metal	6.Other	9.	3.Old Type	6.	9.None	1.Poor	4.Avg	7.V G						
SF Masonry Trim			# Rooms			2.Fair	5.Avg+	8.Exc						
OPEN-3-CUSTOM			# Bedrooms			3.Avg-	6.Good	9.Same						
OPEN-4-CUSTOM			# Full Baths			Phys. % Good								
Year Built			# Half Baths			Funct. % Good								
Year Remodeled			# Addn Fixtures			Functional Code								
Foundation			# Fireplaces			1.Incomp	4.Small	7.Layout						
1.Concrete	4.Wood	7.							2.O-Built	5.CDU	8.Other			
2.C Block	5.Slab	8.							Econ. % Good			3.Delap	6.Style	9.None
3.Br/Stone	6.Piers	9.							Economic Code			0.None 3.Services 9.None		
Basement									Entrance Code 0			1.Location	4.Traffic	8.
1.1/4 Bmt	4.Full Bmt	7.							1.Interior			4.Vacant	7.	
2.1/2 Bmt	5.None	8.							2.Refusal			5.Estimate	8.	
3.3/4 Bmt	6.	9.None							3.Informed			6.	9.	
Bsmt Gar # Cars									Information Code 0			1.Owner	4.Agent	7.
Wet Basement									1.Relative			5.Estimate	8.	
1.Dry	4.	7.							2.Tenant			6.Other	9.	
2.Damp	5.	8.	Date Inspected											
3.Wet	6.	9.	Additions, Outbuildings & Improvements											
Type	Year	Units	Grade	Cond	Phys.	Funct.	Sound Value	1.One Story Fram						
					%	%		2.Two Story Fram						
					%	%		3.Three Story Fr						
					%	%		4.1 & 1/2 Story						
					%	%		5.1 & 3/4 Story						
					%	%		6.2 & 1/2 Story						
					%	%		21.Open Frame Por						
					%	%		22.Encl Frame Por						
					%	%		23.Frame Garage						
					%	%		24.Frame Shed						
					%	%		25.Frame Bay Wind						
					%	%		26.1SFr Overhang						
					%	%		27.Unfin Basement						
					%	%		28.Unfinished Att						
					%	%		29.Finished Attic						

LABBE, HEIDI
EMERY, DON
345 PARK ST
LIVERMORE FALLS ME 04254

B5408P205 B10676P8

Inspection Witnessed By:

X Date

No./Date	Description	Date Insp.

Notes:

Livermore Falls

Property Data			Assessment Record																																																																																																																																																																																																												
Neighborhood 16 RURAL			Year	Land	Buildings	Exempt	Total																																																																																																																																																																																																								
Tree Growth Year 0			2010	16,900	83,700	0	100,600																																																																																																																																																																																																								
X Coordinate 0			2011	16,900	83,700	0	100,600																																																																																																																																																																																																								
Y Coordinate 0			2012	16,900	83,700	0	100,600																																																																																																																																																																																																								
Zone/Land Use 16 Rural Residntl			2013	16,900	83,700	0	100,600																																																																																																																																																																																																								
Secondary Zone			2014	16,900	83,700	0	100,600																																																																																																																																																																																																								
Topography 1 Level			2015	16,900	83,700	0	100,600																																																																																																																																																																																																								
1.Level 4.Below St 7.Steep			2016	16,900	83,700	0	100,600																																																																																																																																																																																																								
2.Rolling 5.Low 8.Rough			2017	16,900	83,700	0	100,600																																																																																																																																																																																																								
3.Above St 6.Swampy 9.			2018	16,900	83,700	0	100,600																																																																																																																																																																																																								
Utilities 4 Drilled Well 6 Septic System			2019	16,900	83,700	0	100,600																																																																																																																																																																																																								
1.Public 4.Dr Well 7.Cesspool			2020	16,900	83,700	0	100,600																																																																																																																																																																																																								
2.Water 5.Dug Well 8.improve			2021	16,900	83,700	0	100,600																																																																																																																																																																																																								
3.Sewer 6.Septic 9.No util			2022	16,900	83,700	0	100,600																																																																																																																																																																																																								
Street 1 Paved																																																																																																																																																																																																															
1.Paved 4.Proposed 7.ROW																																																																																																																																																																																																															
2.Semi Imp 5.Private 8.																																																																																																																																																																																																															
3.Gravel 6.NoStreet 9.																																																																																																																																																																																																															
LAND USE CODES 1001			<table border="1"> <thead> <tr> <th rowspan="2">Front Foot</th> <th rowspan="2">Type</th> <th colspan="2">Effective</th> <th colspan="2">Influence</th> <th rowspan="2">Influence Codes</th> </tr> <tr> <th>Frontage</th> <th>Depth</th> <th>Factor</th> <th>Code</th> </tr> </thead> <tbody> <tr><td>11.Regular Lot</td><td></td><td></td><td></td><td>%</td><td></td><td>1.Unimproved</td></tr> <tr><td>12.Delta Triangle</td><td></td><td></td><td></td><td>%</td><td></td><td>2.Excess Frtg</td></tr> <tr><td>13.Nabla Triangle</td><td></td><td></td><td></td><td>%</td><td></td><td>3.Topography</td></tr> <tr><td>14.Rear Land</td><td></td><td></td><td></td><td>%</td><td></td><td>4.Size/Shape</td></tr> <tr><td>15.Miscellaneous</td><td></td><td></td><td></td><td>%</td><td></td><td>5.Access</td></tr> <tr><td></td><td></td><td></td><td></td><td>%</td><td></td><td>6.Restriction</td></tr> <tr><td></td><td></td><td></td><td></td><td>%</td><td></td><td>7.Corner Infl</td></tr> <tr><td></td><td></td><td></td><td></td><td>%</td><td></td><td>8.Environment</td></tr> <tr><td></td><td></td><td></td><td></td><td>%</td><td></td><td>9.Fract Share</td></tr> <tr><td></td><td></td><td></td><td></td><td>%</td><td></td><td>Acres</td></tr> <tr><td></td><td></td><td></td><td></td><td>%</td><td></td><td>30.Rear Land 21+</td></tr> <tr><td></td><td></td><td></td><td></td><td>%</td><td></td><td>31.Crop Land</td></tr> <tr><td></td><td></td><td></td><td></td><td>%</td><td></td><td>32.Orchard</td></tr> <tr><td></td><td></td><td></td><td></td><td>%</td><td></td><td>33.Gravel Pit</td></tr> <tr><td></td><td></td><td></td><td></td><td>%</td><td></td><td>34.Pasture</td></tr> <tr><td></td><td></td><td></td><td></td><td>%</td><td></td><td>35.Hort -Edible</td></tr> <tr><td></td><td></td><td></td><td></td><td>%</td><td></td><td>36.Hort -Ornament</td></tr> <tr><td></td><td></td><td></td><td></td><td>%</td><td></td><td>37.Softwood TG</td></tr> <tr><td></td><td></td><td></td><td></td><td>%</td><td></td><td>38.Mixedwood TG</td></tr> <tr><td></td><td></td><td></td><td></td><td>%</td><td></td><td>39.Hardwood TG</td></tr> <tr><td></td><td></td><td></td><td></td><td>%</td><td></td><td>40.Wasteland</td></tr> <tr><td></td><td></td><td></td><td></td><td>%</td><td></td><td>41.Utility ROW</td></tr> <tr><td></td><td></td><td></td><td></td><td>%</td><td></td><td>42.Mobile Home Si</td></tr> <tr><td></td><td></td><td></td><td></td><td>%</td><td></td><td>43.Condo Site</td></tr> <tr><td></td><td></td><td></td><td></td><td>%</td><td></td><td>44.Camp Lot</td></tr> <tr><td></td><td></td><td></td><td></td><td>%</td><td></td><td>45.Site Improve</td></tr> <tr><td></td><td></td><td></td><td></td><td>%</td><td></td><td>46.Utility</td></tr> </tbody> </table>					Front Foot	Type	Effective		Influence		Influence Codes	Frontage	Depth	Factor	Code	11.Regular Lot				%		1.Unimproved	12.Delta Triangle				%		2.Excess Frtg	13.Nabla Triangle				%		3.Topography	14.Rear Land				%		4.Size/Shape	15.Miscellaneous				%		5.Access					%		6.Restriction					%		7.Corner Infl					%		8.Environment					%		9.Fract Share					%		Acres					%		30.Rear Land 21+					%		31.Crop Land					%		32.Orchard					%		33.Gravel Pit					%		34.Pasture					%		35.Hort -Edible					%		36.Hort -Ornament					%		37.Softwood TG					%		38.Mixedwood TG					%		39.Hardwood TG					%		40.Wasteland					%		41.Utility ROW					%		42.Mobile Home Si					%		43.Condo Site					%		44.Camp Lot					%		45.Site Improve					%		46.Utility
Front Foot	Type	Effective								Influence		Influence Codes																																																																																																																																																																																																			
		Frontage	Depth	Factor	Code																																																																																																																																																																																																										
11.Regular Lot				%		1.Unimproved																																																																																																																																																																																																									
12.Delta Triangle				%		2.Excess Frtg																																																																																																																																																																																																									
13.Nabla Triangle				%		3.Topography																																																																																																																																																																																																									
14.Rear Land				%		4.Size/Shape																																																																																																																																																																																																									
15.Miscellaneous				%		5.Access																																																																																																																																																																																																									
				%		6.Restriction																																																																																																																																																																																																									
				%		7.Corner Infl																																																																																																																																																																																																									
				%		8.Environment																																																																																																																																																																																																									
				%		9.Fract Share																																																																																																																																																																																																									
				%		Acres																																																																																																																																																																																																									
				%		30.Rear Land 21+																																																																																																																																																																																																									
				%		31.Crop Land																																																																																																																																																																																																									
				%		32.Orchard																																																																																																																																																																																																									
				%		33.Gravel Pit																																																																																																																																																																																																									
				%		34.Pasture																																																																																																																																																																																																									
				%		35.Hort -Edible																																																																																																																																																																																																									
				%		36.Hort -Ornament																																																																																																																																																																																																									
				%		37.Softwood TG																																																																																																																																																																																																									
				%		38.Mixedwood TG																																																																																																																																																																																																									
				%		39.Hardwood TG																																																																																																																																																																																																									
				%		40.Wasteland																																																																																																																																																																																																									
				%		41.Utility ROW																																																																																																																																																																																																									
				%		42.Mobile Home Si																																																																																																																																																																																																									
				%		43.Condo Site																																																																																																																																																																																																									
				%		44.Camp Lot																																																																																																																																																																																																									
				%		45.Site Improve																																																																																																																																																																																																									
				%		46.Utility																																																																																																																																																																																																									
BUILDING USE 0			Land Data																																																																																																																																																																																																												
Sale Data			<table border="1"> <thead> <tr> <th rowspan="2">Front Foot</th> <th rowspan="2">Type</th> <th colspan="2">Effective</th> <th colspan="2">Influence</th> <th rowspan="2">Influence Codes</th> </tr> <tr> <th>Frontage</th> <th>Depth</th> <th>Factor</th> <th>Code</th> </tr> </thead> <tbody> <tr><td>11.Regular Lot</td><td></td><td></td><td></td><td>%</td><td></td><td>1.Unimproved</td></tr> <tr><td>12.Delta Triangle</td><td></td><td></td><td></td><td>%</td><td></td><td>2.Excess Frtg</td></tr> <tr><td>13.Nabla Triangle</td><td></td><td></td><td></td><td>%</td><td></td><td>3.Topography</td></tr> <tr><td>14.Rear Land</td><td></td><td></td><td></td><td>%</td><td></td><td>4.Size/Shape</td></tr> <tr><td>15.Miscellaneous</td><td></td><td></td><td></td><td>%</td><td></td><td>5.Access</td></tr> <tr><td></td><td></td><td></td><td></td><td>%</td><td></td><td>6.Restriction</td></tr> <tr><td></td><td></td><td></td><td></td><td>%</td><td></td><td>7.Corner Infl</td></tr> <tr><td></td><td></td><td></td><td></td><td>%</td><td></td><td>8.Environment</td></tr> <tr><td></td><td></td><td></td><td></td><td>%</td><td></td><td>9.Fract Share</td></tr> <tr><td></td><td></td><td></td><td></td><td>%</td><td></td><td>Acres</td></tr> <tr><td></td><td></td><td></td><td></td><td>%</td><td></td><td>30.Rear Land 21+</td></tr> <tr><td></td><td></td><td></td><td></td><td>%</td><td></td><td>31.Crop Land</td></tr> <tr><td></td><td></td><td></td><td></td><td>%</td><td></td><td>32.Orchard</td></tr> <tr><td></td><td></td><td></td><td></td><td>%</td><td></td><td>33.Gravel Pit</td></tr> <tr><td></td><td></td><td></td><td></td><td>%</td><td></td><td>34.Pasture</td></tr> <tr><td></td><td></td><td></td><td></td><td>%</td><td></td><td>35.Hort -Edible</td></tr> <tr><td></td><td></td><td></td><td></td><td>%</td><td></td><td>36.Hort -Ornament</td></tr> <tr><td></td><td></td><td></td><td></td><td>%</td><td></td><td>37.Softwood TG</td></tr> <tr><td></td><td></td><td></td><td></td><td>%</td><td></td><td>38.Mixedwood TG</td></tr> <tr><td></td><td></td><td></td><td></td><td>%</td><td></td><td>39.Hardwood TG</td></tr> <tr><td></td><td></td><td></td><td></td><td>%</td><td></td><td>40.Wasteland</td></tr> <tr><td></td><td></td><td></td><td></td><td>%</td><td></td><td>41.Utility ROW</td></tr> <tr><td></td><td></td><td></td><td></td><td>%</td><td></td><td>42.Mobile Home Si</td></tr> <tr><td></td><td></td><td></td><td></td><td>%</td><td></td><td>43.Condo Site</td></tr> <tr><td></td><td></td><td></td><td></td><td>%</td><td></td><td>44.Camp Lot</td></tr> <tr><td></td><td></td><td></td><td></td><td>%</td><td></td><td>45.Site Improve</td></tr> <tr><td></td><td></td><td></td><td></td><td>%</td><td></td><td>46.Utility</td></tr> </tbody> </table>					Front Foot	Type	Effective		Influence		Influence Codes	Frontage	Depth	Factor	Code	11.Regular Lot				%		1.Unimproved	12.Delta Triangle				%		2.Excess Frtg	13.Nabla Triangle				%		3.Topography	14.Rear Land				%		4.Size/Shape	15.Miscellaneous				%		5.Access					%		6.Restriction					%		7.Corner Infl					%		8.Environment					%		9.Fract Share					%		Acres					%		30.Rear Land 21+					%		31.Crop Land					%		32.Orchard					%		33.Gravel Pit					%		34.Pasture					%		35.Hort -Edible					%		36.Hort -Ornament					%		37.Softwood TG					%		38.Mixedwood TG					%		39.Hardwood TG					%		40.Wasteland					%		41.Utility ROW					%		42.Mobile Home Si					%		43.Condo Site					%		44.Camp Lot					%		45.Site Improve					%		46.Utility
Front Foot	Type	Effective		Influence		Influence Codes																																																																																																																																																																																																									
		Frontage	Depth	Factor	Code																																																																																																																																																																																																										
11.Regular Lot				%		1.Unimproved																																																																																																																																																																																																									
12.Delta Triangle				%		2.Excess Frtg																																																																																																																																																																																																									
13.Nabla Triangle				%		3.Topography																																																																																																																																																																																																									
14.Rear Land				%		4.Size/Shape																																																																																																																																																																																																									
15.Miscellaneous				%		5.Access																																																																																																																																																																																																									
				%		6.Restriction																																																																																																																																																																																																									
				%		7.Corner Infl																																																																																																																																																																																																									
				%		8.Environment																																																																																																																																																																																																									
				%		9.Fract Share																																																																																																																																																																																																									
				%		Acres																																																																																																																																																																																																									
				%		30.Rear Land 21+																																																																																																																																																																																																									
				%		31.Crop Land																																																																																																																																																																																																									
				%		32.Orchard																																																																																																																																																																																																									
				%		33.Gravel Pit																																																																																																																																																																																																									
				%		34.Pasture																																																																																																																																																																																																									
				%		35.Hort -Edible																																																																																																																																																																																																									
				%		36.Hort -Ornament																																																																																																																																																																																																									
				%		37.Softwood TG																																																																																																																																																																																																									
				%		38.Mixedwood TG																																																																																																																																																																																																									
				%		39.Hardwood TG																																																																																																																																																																																																									
				%		40.Wasteland																																																																																																																																																																																																									
				%		41.Utility ROW																																																																																																																																																																																																									
				%		42.Mobile Home Si																																																																																																																																																																																																									
				%		43.Condo Site																																																																																																																																																																																																									
				%		44.Camp Lot																																																																																																																																																																																																									
				%		45.Site Improve																																																																																																																																																																																																									
				%		46.Utility																																																																																																																																																																																																									
Sale Date 3/18/2021			Front Foot																																																																																																																																																																																																												
Price 92,000			Square Foot																																																																																																																																																																																																												
Sale Type 2 Land & Buildings			Fract. Acre																																																																																																																																																																																																												
1.Land 4.Mobile 7.			21.Homesite (Frac																																																																																																																																																																																																												
2.L & B 5.Other 8.			22.Baslot (Frac																																																																																																																																																																																																												
3.Building 6.COMM 9.			23.Misc (Fract)																																																																																																																																																																																																												
Financing 9 Unknown			Acres																																																																																																																																																																																																												
1.Convent 4.Seller 7.			24.Homesite																																																																																																																																																																																																												
2.FHA/VA 5.Private 8.			25.Baslot																																																																																																																																																																																																												
3.Assumed 6.Cash 9.Unknown			26.Frontage 1																																																																																																																																																																																																												
Validity 2 Related Parties			27.Frontage 2																																																																																																																																																																																																												
1.Valid 4.Split 7.Changes			28.Rear Land 1-10																																																																																																																																																																																																												
2.Related 5.Partial 8.Other			29.Rear Land 11-2																																																																																																																																																																																																												
3.Distress 6.Exempt 9.Estate			Total Acreage 1.67																																																																																																																																																																																																												
Verified 5 Public Record																																																																																																																																																																																																															
1.Buyer 4.Agent 7.Family																																																																																																																																																																																																															
2.Seller 5.Pub Rec 8.Other																																																																																																																																																																																																															
3.Lender 6.MLS 9.																																																																																																																																																																																																															

Livermore Falls

Map Lot 008-021

Account 599

Location 345 PARK ST

Card 1 Of 1 9/30/2022

Building Style 1 Conventional	SF Bsmt Living 0	Layout 1 Typical
1.Conv. 5.Garrison 9.Other	Fin Bsmt Grade 0 0	1.Typical 4. 7.
2.Ranch 6.Split 10.	HEARTH'S 1	2.Inadeq 5. 8.
3.R Ranch 7.Contemp 11.	Heat Type 100% 5 Forced Warm Air	3.Horrid 6. 9.
4.Cape 8.Log 12.	1.HWBB 5.FWA 9.No Heat	Attic 9 None
Dwelling Units 1	2.HWCI 6.GravWA 10.	1.1/4 Fin 4.Full Fin 7.
Other Units 0	3.H Pump 7.Electric 11.	2.1/2 Fin 5.F/ Stair 8.
Stories 4 One & 1/2 Story	4.Steam 8.F/Wall 12.	3.3/4 Fin 6. 9.None
1.1 4.1.5 7.	Cool Type 0% 9 None	Insulation 1 Full
2.2 5.1.75 8.	1.Refrig 4.W&C Air 7.	1.Full 4.Minimal 7.
3.3 6.2.5 9.	2.Evapor 5. 8.	2.Heavy 5.Partial 8.
Exterior Walls 6 Brick/Stone	3.H Pump 6. 9.None	3.Capped 6. 9.None
1.Clapbd 5.T-111 9.Other	Kitchen Style 2 Typical	Unfinished % 0%
2.wWd Shng 6.BR/STONE 10.	1.Modern 4.Obsolete 7.	Grade & Factor 3 Average 100%
3.Compos. 7.NOVELTY 11.	2.Typical 5. 8.	1.E Grade 4.B Grade 7.
4.Asbestos 8.AL/VIN 12.	3.Old Type 6. 9.None	2.D Grade 5.A Grade 8.SC Grade
Roof Surface 1 Asphalt Shingles	Bath(s) Style 2 Typical Bath(s)	3.C Grade 6.AA Grade 9.Same
1.Asphalt 4.Composit 7.	1.Modern 4.Obsolete 7.	SQFT (Footprint) 480
2.Slate 5.Wood 8.	2.Typical 5. 8.	Condition 5 Above Average
3.Metal 6.Other 9.	3.Old Type 6. 9.None	1.Poor 4.Avg 7.V G
SF Masonry Trim 0	# Rooms 8	2.Fair 5.Avg+ 8.Exc
OPEN-3-CUSTOM 0	# Bedrooms 4	3.Avg- 6.Good 9.Same
OPEN-4-CUSTOM 0	# Full Baths 1	Phys. % Good 0%
Year Built 1906	# Half Baths 1	Funct. % Good 100%
Year Remodeled 0	# Addn Fixtures 0	Functional Code 9 None
Foundation 3 Brick &/or Stone	# Fireplaces 0	1.Incomp 4.Small 7.Layout
1.Concrete 4.Wood 7.		2.O-Built 5.CDU 8.Other
2.C Block 5.Slab 8.		3.Delap 6.Style 9.None
3.Br/Stone 6.Piers 9.		Econ. % Good 90%
Basement 4 Full Basement		Economic Code Location
1.1/4 Bmt 4.Full Bmt 7.		0.None 3.Services 9.None
2.1/2 Bmt 5.None 8.		1.Location 4.Traffic 8.
3.3/4 Bmt 6. 9.None		2.Encroach 8.Other 9.
Bsmt Gar # Cars 0		Entrance Code 1 Interior Inspect
Wet Basement 1 Dry Basement		1.Interior 4.Vacant 7.
1.Dry 4. 7.		2.Refusal 5.Estimate 8.
2.Damp 5. 8.	3.Informed 6. 9.	
3.Wet 6. 9.	Information Code 1 Owner	
		1.Owner 4.Agent 7.
		2.Relative 5.Estimate 8.
		3.Tenant 6.Other 9.

Date Inspected 6/27/2001

Additions, Outbuildings & Improvements

Type	Year	Units	Grade	Cond	Phys.	Funct.	Sound Value
11 1	0	300	9 100	9	0 %	0 %	
29 Finished Attic	0	300	9 100	9	0 %	0 %	
11 1	0	462	9 100	9	0 %	0 %	
25 Frame Bay	0	32	9 100	9	0 %	0 %	
21 Open Frame	0	24	9 100	9	0 %	0 %	
21 Open Frame	0	100	9 100	9	0 %	0 %	
68 Wood Deck	0	220	9 100	9	0 %	0 %	
23 Frame Garage	1980	384	2 100	4	0 %	100 %	
					%	%	
					%	%	

- 1.One Story Fram
- 2.Two Story Fram
- 3.Three Story Fr
- 4.1 & 1/2 Story
- 5.1 & 3/4 Story
- 6.2 & 1/2 Story
- 21.Open Frame Por
- 22.Encl Frame Por
- 23.Frame Garage
- 24.Frame Shed
- 25.Frame Bay Wind
- 26.1SFr Overhang
- 27.Unfin Basement
- 28.Unfinished Att
- 29.Finished Attic