

Livermore Falls

Map Lot 011-041

Account 802

Location 453 MOOSEHILL ROAD

Card 1 Of 1 9/30/2022

| | | |
|--|--|---|
| Building Style 7 Contemporary | SF Bsmt Living 848 | Layout 1 Typical |
| 1.Conv. 5.Garrison 9.Other | Fin Bsmt Grade 9 100 | 1.Typical 4. 7. |
| 2.Ranch 6.Split 10. | HEARTHS 0 | 2.Inadeq 5. 8. |
| 3.R Ranch 7.Contemp 11. | Heat Type 100% 1 Hot Water BB | 3.Horrid 6. 9. |
| 4.Cape 8.Log 12. | 1.HWB 5.FWA 9.No Heat | Attic 9 None |
| Dwelling Units 1 | 2.HWCI 6.GravWA 10. | 1.1/4 Fin 4.Full Fin 7. |
| Other Units 0 | 3.H Pump 7.Electric 11. | 2.1/2 Fin 5.F/ Stair 8. |
| Stories 1 One Story | 4.Steam 8.F/Wall 12. | 3.3/4 Fin 6. 9.None |
| 1.1 4.1.5 7. | Cool Type 0% 9 None | Insulation 1 Full |
| 2.2 5.1.75 8. | 1.Refrig 4.W&C Air 7. | 1.Full 4.Minimal 7. |
| 3.3 6.2.5 9. | 2.Evapor 5. 8. | 2.Heavy 5.Partial 8. |
| Exterior Walls 8 ALUM/VINYL | 3.H Pump 6. 9.None | 3.Capped 6. 9.None |
| 1.Clapbd 5.T-111 9.Other | Kitchen Style 2 Typical | Unfinished % 0% |
| 2.wWd Shng 6.BR/STONE 10. | 1.Modern 4.Obsolete 7. | Grade & Factor 4 Good 90% |
| 3.Compos. 7.NOVELTY 11. | 2.Typical 5. 8. | 1.E Grade 4.B Grade 7. |
| 4.Asbestos 8.AL/VIN 12. | 3.Old Type 6. 9.None | 2.D Grade 5.A Grade 8.SC Grade |
| Roof Surface 1 Asphalt Shingles | Bath(s) Style 2 Typical Bath(s) | 3.C Grade 6.AA Grade 9.Same |
| 1.Asphalt 4.Composit 7. | 1.Modern 4.Obsolete 7. | SQFT (Footprint) 1572 |
| 2.Slate 5.Wood 8. | 2.Typical 5. 8. | Condition 4 Average |
| 3.Metal 6.Other 9. | 3.Old Type 6. 9.None | 1.Poor 4.Avg 7.V G |
| SF Masonry Trim 200 | # Rooms 5 | 2.Fair 5.Avg+ 8.Exc |
| OPEN-3-CUSTOM 0 | # Bedrooms 3 | 3.Avg- 6.Good 9.Same |
| OPEN-4-CUSTOM 0 | # Full Baths 2 | Phys. % Good 0% |
| Year Built 1967 | # Half Baths 1 | Funct. % Good 100% |
| Year Remodeled 0 | # Addn Fixtures 0 | Functional Code 9 None |
| Foundation 1 Concrete | # Fireplaces 2 | 1.Incomp 4.Small 7.Layout |
| 1.Concrete 4.Wood 7. | | 2.O-Built 5.CDU 8.Other |
| 2.C Block 5.Slab 8. | | 3.Delap 6.Style 9.None |
| 3.Br/Stone 6.Piers 9. | | Econ. % Good 100% |
| Basement 4 Full Basement | | Economic Code None |
| 1.1/4 Bmt 4.Full Bmt 7. | | 0.None 3.Services 9.None |
| 2.1/2 Bmt 5.None 8. | | 1.Location 4.Traffic 8. |
| 3.3/4 Bmt 6. 9.None | | 2.Encroach 8.Other 9. |
| Bsmt Gar # Cars 2 | | Entrance Code 1 Interior Inspect |
| Wet Basement 1 Dry Basement | | 1.Interior 4.Vacant 7. |
| 1.Dry 4. 7. | | 2.Refusal 5.Estimate 8. |
| 2.Damp 5. 8. | | 3.Informed 6. 9. |
| 3.Wet 6. 9. | | Information Code 1 Owner |
| | | 1.Owner 4.Agent 7. |
| | | 2.Relative 5.Estimate 8. |
| | | 3.Tenant 6.Other 9. |



Date Inspected 8/02/2001

| Additions, Outbuildings & Improvements | | | | | | | | |
|--|------|-------|-------|------|-------|--------|-------------|-------------------|
| Type | Year | Units | Grade | Cond | Phys. | Funct. | Sound Value | |
| 21 Open Frame | 0 | 544 | 9 100 | 9 | 0 % | 0 % | | 1.One Story Fram |
| 27 Unfin Basement | 0 | 256 | 9 100 | 9 | 0 % | 0 % | | 2.Two Story Fram |
| 23 Frame Garage | 1988 | 608 | 3 100 | 4 | 0 % | 100 % | | 3.Three Story Fr |
| 125 1 ST BARN..... | 1988 | 1008 | 3 100 | 4 | 0 % | 100 % | | 4.1 & 1/2 Story |
| 63 Swimming Pool | 1990 | 512 | 3 100 | 4 | 0 % | 100 % | | 5.1 & 3/4 Story |
| | | | | | % | % | | 6.2 & 1/2 Story |
| | | | | | % | % | | 21.Open Frame Por |
| | | | | | % | % | | 22.Encl Frame Por |
| | | | | | % | % | | 23.Frame Garage |
| | | | | | % | % | | 24.Frame Shed |
| | | | | | % | % | | 25.Frame Bay Wind |
| | | | | | % | % | | 26.1SFr Overhang |
| | | | | | % | % | | 27.Unfin Basement |
| | | | | | % | % | | 28.Unfinished Att |
| | | | | | % | % | | 29.Finished Attic |

Livermore Falls

Map Lot 024-039-00N

Account 803

Location 12 SANDY LN/1989 OXFORD

Card 1 Of 1 9/30/2022

| | | |
|----------------------------|---|--------------------------------|
| Building Style | SF Bsmt Living | Layout |
| 1.Conv. 5.Garrison 9.Other | Fin Bsmt Grade | 1.Typical 4. 7. |
| 2.Ranch 6.Split 10. | HEARTH5 | 2.Inadeq 5. 8. |
| 3.R Ranch 7.Contemp 11. | Heat Type 100% | 3.Horrid 6. 9. |
| 4.Cape 8.Log 12. | 1.HWBB 5.FWA 9.No Heat | Attic |
| Dwelling Units | 2.HWCI 6.GravWA 10. | 1.1/4 Fin 4.Full Fin 7. |
| Other Units | 3.H Pump 7.Electric 11. | 2.1/2 Fin 5.F/Stair 8. |
| Stories | 4.Steam 8.F/Wall 12. | 3.3/4 Fin 6. 9.None |
| 1.1 4.1.5 7. | Cool Type 0% | Insulation |
| 2.2 5.1.75 8. | 1.Refrig 4.W&C Air 7. | 1.Full 4.Minimal 7. |
| 3.3 6.2.5 9. | 2.Evapor 5. 8. | 2.Heavy 5.Partial 8. |
| Exterior Walls | 3.H Pump 6. 9.None | 3.Capped 6. 9.None |
| 1.Clapbd 5.T-111 9.Other | Kitchen Style | Unfinished % |
| 2.wWd Shng 6.BR/STONE 10. | 1.Modern 4.Obsolete 7. | Grade & Factor |
| 3.Compos. 7.NOVELTY 11. | 2.Typical 5. 8. | 1.E Grade 4.B Grade 7. |
| 4.Asbestos 8.AL/VIN 12. | 3.Old Type 6. 9.None | 2.D Grade 5.A Grade 8.SC Grade |
| Roof Surface | Bath(s) Style | 3.C Grade 6.AA Grade 9.Same |
| 1.Asphalt 4.Composit 7. | 1.Modern 4.Obsolete 7. | SQFT (Footprint) |
| 2.Slate 5.Wood 8. | 2.Typical 5. 8. | Condition |
| 3.Metal 6.Other 9. | 3.Old Type 6. 9.None | 1.Poor 4.Avg 7.V G |
| SF Masonry Trim | # Rooms | 2.Fair 5.Avg+ 8.Exc |
| OPEN-3-CUSTOM | # Bedrooms | 3.Avg- 6.Good 9.Same |
| OPEN-4-CUSTOM | # Full Baths | Phys. % Good |
| Year Built | # Half Baths | Funct. % Good |
| Year Remodeled | # Addn Fixtures | Functional Code |
| Foundation | # Fireplaces | 1.Incomp 4.Small 7.Layout |
| 1.Concrete 4.Wood 7. |  | 2.O-Built 5.CDU 8.Other |
| 2.C Block 5.Slab 8. | | 3.Delap 6.Style 9.None |
| 3.Br/Stone 6.Piers 9. | | Econ. % Good |
| Basement | | Economic Code |
| 1.1/4 Bmt 4.Full Bmt 7. | | 0.None 3.Services 9.None |
| 2.1/2 Bmt 5.None 8. | | 1.Location 4.Traffic 8. |
| 3.3/4 Bmt 6. 9.None | | 2.Encroach 8.Other 9. |
| Bsmt Gar # Cars | | Entrance Code 0 |
| Wet Basement | | 1.Interior 4.Vacant 7. |
| 1.Dry 4. 7. | | 2.Refusal 5.Estimate 8. |
| 2.Damp 5. 8. | 3.Informed 6. 9. | |
| 3.Wet 6. 9. | Information Code 0 | |
| | 1.Owner 4.Agent 7. | |
| | 2.Relative 5.Estimate 8. | |
| | 3.Tenant 6.Other 9. | |

Date Inspected

Additions, Outbuildings & Improvements

| Type | Year | Units | Grade | Cond | Phys. | Funct. | Sound Value |
|-------------------|------|-------|-------|------|-------|--------|-------------|
| 998 14Mobile Home | 1989 | 14x68 | 4 100 | 5 | 0 % | 100 % | |
| 107 MH ENC | 0 | 100 | 9 100 | 9 | 0 % | 100 % | |
| 108 MH OPEN | 1989 | 60 | 9 100 | 9 | 0 % | 100 % | |
| 23 Frame Garage | 1992 | 416 | 2 100 | 4 | 0 % | 100 % | |
| 24 Frame Shed | 1992 | 96 | 3 100 | 5 | 0 % | 100 % | |
| 24 Frame Shed | 1992 | 64 | 3 100 | 5 | 0 % | 100 % | |
| | | | | | % | % | |
| | | | | | % | % | |
| | | | | | % | % | |
| | | | | | % | % | |
| | | | | | % | % | |

- 1.One Story Fram
- 2.Two Story Fram
- 3.Three Story Fr
- 4.1 & 1/2 Story
- 5.1 & 3/4 Story
- 6.2 & 1/2 Story
- 21.Open Frame Por
- 22.Encl Frame Por
- 23.Frame Garage
- 24.Frame Shed
- 25.Frame Bay Wind
- 26.1SFr Overhang
- 27.Unfin Basement
- 28.Unfinished Att
- 29.Finished Attic

Livermore Falls

Map Lot 018-103-001

Account 804

Location STURTEVANT PLACE

Card 1 Of 1 9/30/2022

| | | | | | | | | | | | | | | |
|-----------------|------------|---------|---|------------|-----------|------------------|-------------|-------------------|---------------------------|-------|---------|--------------------------|-----------|--------|
| Building Style | | | SF Bsmt Living | | | Layout | | | | | | | | |
| 1.Conv. | 5.Garrison | 9.Other | Fin Bsmt Grade | | | 1.Typical | 4. | 7. | | | | | | |
| 2.Ranch | 6.Split | 10. | HEARTH | | | 2.Inadeq | 5. | 8. | | | | | | |
| 3.R Ranch | 7.Contemp | 11. | Heat Type 100% | | | 3.Horrid | 6. | 9. | | | | | | |
| 4.Cape | 8.Log | 12. | 1.HWBB | 5.FWA | 9.No Heat | Attic | | | | | | | | |
| Dwelling Units | | | 2.HWCI | 6.GravWA | 10. | 1.1/4 Fin | 4.Full Fin | 7. | | | | | | |
| Other Units | | | 3.H Pump | 7.Electric | 11. | 2.1/2 Fin | 5.F/Stair | 8. | | | | | | |
| Stories | | | 4.Steam | 8.F/Wall | 12. | 3.3/4 Fin | 6. | 9.None | | | | | | |
| 1.1 | 4.1.5 | 7. | Cool Type 0% | | | Insulation | | | | | | | | |
| 2.2 | 5.1.75 | 8. | 1.Refrig | 4.W&C Air | 7. | 1.Full | 4.Minimal | 7. | | | | | | |
| 3.3 | 6.2.5 | 9. | 2.Evapor | 5. | 8. | 2.Heavy | 5.Partial | 8. | | | | | | |
| Exterior Walls | | | 3.H Pump | 6. | 9.None | 3.Capped | 6. | 9.None | | | | | | |
| 1.Clapbd | 5.T-111 | 9.Other | Kitchen Style | | | Unfinished % | | | | | | | | |
| 2.wWd Shng | 6.BR/STONE | 10. | 1.Modern | 4.Obsolete | 7. | Grade & Factor | | | | | | | | |
| 3.Compos. | 7.NOVELTY | 11. | 2.Typical | 5. | 8. | 1.E Grade | 4.B Grade | 7. | | | | | | |
| 4.Asbestos | 8.AL/VIN | 12. | 3.Old Type | 6. | 9.None | 2.D Grade | 5.A Grade | 8.SC Grade | | | | | | |
| Roof Surface | | | Bath(s) Style | | | 3.C Grade | 6.AA Grade | 9.Same | | | | | | |
| 1.Asphalt | 4.Composit | 7. | 1.Modern | 4.Obsolete | 7. | SQFT (Footprint) | | | | | | | | |
| 2.Slate | 5.Wood | 8. | 2.Typical | 5. | 8. | Condition | | | | | | | | |
| 3.Metal | 6.Other | 9. | 3.Old Type | 6. | 9.None | 1.Poor | 4.Avg | 7.V G | | | | | | |
| SF Masonry Trim | | | # Rooms | | | 2.Fair | 5.Avg+ | 8.Exc | | | | | | |
| OPEN-3-CUSTOM | | | # Bedrooms | | | 3.Avg- | 6.Good | 9.Same | | | | | | |
| OPEN-4-CUSTOM | | | # Full Baths | | | Phys. % Good | | | | | | | | |
| Year Built | | | # Half Baths | | | Funct. % Good | | | | | | | | |
| Year Remodeled | | | # Addn Fixtures | | | Functional Code | | | | | | | | |
| Foundation | | | # Fireplaces | | | 1.Incomp | 4.Small | 7.Layout | | | | | | |
| 1.Concrete | 4.Wood | 7. |  | | | | | | 2.O-Built | 5.CDU | 8.Other | | | |
| 2.C Block | 5.Slab | 8. | | | | | | | Econ. % Good | | | 3.Delap | 6.Style | 9.None |
| 3.Br/Stone | 6.Piers | 9. | | | | | | | Economic Code | | | 0.None 3.Services 9.None | | |
| Basement | | | | | | | | | Entrance Code 0 | | | 1.Location | 4.Traffic | 8. |
| 1.1/4 Bmt | 4.Full Bmt | 7. | | | | | | | 1.Interior | | | 4.Vacant | 7. | |
| 2.1/2 Bmt | 5.None | 8. | | | | | | | 2.Refusal | | | 5.Estimate | 8. | |
| 3.3/4 Bmt | 6. | 9.None | | | | | | | 3.Informed | | | 6. | 9. | |
| Bsmt Gar # Cars | | | | | | | | | Information Code 0 | | | 1.Owner | 4.Agent | 7. |
| Wet Basement | | | | | | | | | 1.Relative | | | 5.Estimate | 8. | |
| 1.Dry | 4. | 7. | | | | | | | 2.Tenant | | | 6.Other | 9. | |
| 2.Damp | 5. | 8. | Date Inspected | | | | | | | | | | | |
| 3.Wet | 6. | 9. | Additions, Outbuildings & Improvements | | | | | | | | | | | |
| Type | Year | Units | Grade | Cond | Phys. | Funct. | Sound Value | 1.One Story Fram | | | | | | |
| | | | | | % | % | | 2.Two Story Fram | | | | | | |
| | | | | | % | % | | 3.Three Story Fr | | | | | | |
| | | | | | % | % | | 4.1 & 1/2 Story | | | | | | |
| | | | | | % | % | | 5.1 & 3/4 Story | | | | | | |
| | | | | | % | % | | 6.2 & 1/2 Story | | | | | | |
| | | | | | % | % | | 21.Open Frame Por | | | | | | |
| | | | | | % | % | | 22.Encl Frame Por | | | | | | |
| | | | | | % | % | | 23.Frame Garage | | | | | | |
| | | | | | % | % | | 24.Frame Shed | | | | | | |
| | | | | | % | % | | 25.Frame Bay Wind | | | | | | |
| | | | | | % | % | | 26.1SFr Overhang | | | | | | |
| | | | | | % | % | | 27.Unfin Basement | | | | | | |
| | | | | | % | % | | 28.Unfinished Att | | | | | | |
| | | | | | % | % | | 29.Finished Attic | | | | | | |

Livermore Falls

Map Lot 018-110

Account 806

Location HIGH ST

Card 1 Of 1 9/30/2022

| | | |
|----------------------------|---|--------------------------------|
| Building Style | SF Bsmt Living | Layout |
| 1.Conv. 5.Garrison 9.Other | Fin Bsmt Grade | 1.Typical 4. 7. |
| 2.Ranch 6.Split 10. | HEARTH5 | 2.Inadeq 5. 8. |
| 3.R Ranch 7.Contemp 11. | Heat Type 100% | 3.Horrid 6. 9. |
| 4.Cape 8.Log 12. | 1.HWBB 5.FWA 9.No Heat | Attic |
| Dwelling Units | 2.HWCI 6.GravWA 10. | 1.1/4 Fin 4.Full Fin 7. |
| Other Units | 3.H Pump 7.Electric 11. | 2.1/2 Fin 5.F/Stair 8. |
| Stories | 4.Steam 8.F/Wall 12. | 3.3/4 Fin 6. 9.None |
| 1.1 4.1.5 7. | Cool Type 0% | Insulation |
| 2.2 5.1.75 8. | 1.Refrig 4.W&C Air 7. | 1.Full 4.Minimal 7. |
| 3.3 6.2.5 9. | 2.Evapor 5. 8. | 2.Heavy 5.Partial 8. |
| Exterior Walls | 3.H Pump 6. 9.None | 3.Capped 6. 9.None |
| 1.Clapbd 5.T-111 9.Other | Kitchen Style | Unfinished % |
| 2.wWd Shng 6.BR/STONE 10. | 1.Modern 4.Obsolete 7. | Grade & Factor |
| 3.Compos. 7.NOVELTY 11. | 2.Typical 5. 8. | 1.E Grade 4.B Grade 7. |
| 4.Asbestos 8.AL/VIN 12. | 3.Old Type 6. 9.None | 2.D Grade 5.A Grade 8.SC Grade |
| Roof Surface | Bath(s) Style | 3.C Grade 6.AA Grade 9.Same |
| 1.Asphalt 4.Composit 7. | 1.Modern 4.Obsolete 7. | SQFT (Footprint) |
| 2.Slate 5.Wood 8. | 2.Typical 5. 8. | Condition |
| 3.Metal 6.Other 9. | 3.Old Type 6. 9.None | 1.Poor 4.Avg 7.V G |
| SF Masonry Trim | # Rooms | 2.Fair 5.Avg+ 8.Exc |
| OPEN-3-CUSTOM | # Bedrooms | 3.Avg- 6.Good 9.Same |
| OPEN-4-CUSTOM | # Full Baths | Phys. % Good |
| Year Built | # Half Baths | Funct. % Good |
| Year Remodeled | # Addn Fixtures | Functional Code |
| Foundation | # Fireplaces | 1.Incomp 4.Small 7.Layout |
| 1.Concrete 4.Wood 7. |  | 2.O-Built 5.CDU 8.Other |
| 2.C Block 5.Slab 8. | | 3.Delap 6.Style 9.None |
| 3.Br/Stone 6.Piers 9. | | Econ. % Good |
| Basement | | Economic Code |
| 1.1/4 Bmt 4.Full Bmt 7. | | 0.None 3.Services 9.None |
| 2.1/2 Bmt 5.None 8. | | 1.Location 4.Traffic 8. |
| 3.3/4 Bmt 6. 9.None | | 2.Encroach 8.Other 9. |
| Bsmt Gar # Cars | | Entrance Code 0 |
| Wet Basement | | 1.Interior 4.Vacant 7. |
| 1.Dry 4. 7. | | 2.Refusal 5.Estimate 8. |
| 2.Damp 5. 8. | 3.Informed 6. 9. | |
| 3.Wet 6. 9. | Information Code 0 | |
| | 1.Owner 4.Agent 7. | |
| | 2.Relative 5.Estimate 8. | |
| | 3.Tenant 6.Other 9. | |

Date Inspected

| Additions, Outbuildings & Improvements | | | | | | | | |
|--|------|-------|-------|------|-------|--------|-------------|-------------------|
| Type | Year | Units | Grade | Cond | Phys. | Funct. | Sound Value | |
| 23 Frame Garage | 1950 | 165 | 3 100 | 3 | 0 % | 100 % | | 1.One Story Fram |
| | | | | | % | % | | 2.Two Story Fram |
| | | | | | % | % | | 3.Three Story Fr |
| | | | | | % | % | | 4.1 & 1/2 Story |
| | | | | | % | % | | 5.1 & 3/4 Story |
| | | | | | % | % | | 6.2 & 1/2 Story |
| | | | | | % | % | | 21.Open Frame Por |
| | | | | | % | % | | 22.Encl Frame Por |
| | | | | | % | % | | 23.Frame Garage |
| | | | | | % | % | | 24.Frame Shed |
| | | | | | % | % | | 25.Frame Bay Wind |
| | | | | | % | % | | 26.1SFr Overhang |
| | | | | | % | % | | 27.Unfin Basement |
| | | | | | % | % | | 28.Unfinished Att |
| | | | | | % | % | | 29.Finished Attic |

Livermore Falls

Map Lot 018-101

Account 807

Location 50 DEPOT ST

Card 1 Of 1 9/30/2022

| | | |
|--|---|--------------------------------------|
| Building Style 1 Conventional | SF Bsmt Living 0 | Layout 1 Typical |
| 1.Conv. 5.Garrison 9.Other | Fin Bsmt Grade 0 0 | 1.Typical 4. 7. |
| 2.Ranch 6.Split 10. | HEARTHES 0 | 2.Inadeq 5. 8. |
| 3.R Ranch 7.Contemp 11. | Heat Type 100% 1 Hot Water BB | 3.Horrid 6. 9. |
| 4.Cape 8.Log 12. | 1.HWBB 5.FWA 9.No Heat | Attic 9 None |
| Dwelling Units 4 | 2.HWCI 6.GravWA 10. | 1.1/4 Fin 4.Full Fin 7. |
| Other Units 1 | 3.H Pump 7.Electric 11. | 2.1/2 Fin 5.FI/Stair 8. |
| Stories 5 One & 3/4 Story | 4.Steam 8.FI/Wall 12. | 3.3/4 Fin 6. 9.None |
| 1.1 4.1.5 7. | Cool Type 0% 9 None | Insulation 1 Full |
| 2.2 5.1.75 8. | 1.Refrig 4.W&C Air 7. | 1.Full 4.Minimal 7. |
| 3.3 6.2.5 9. | 2.Evapor 5. 8. | 2.Heavy 5.Partial 8. |
| Exterior Walls 8 ALUM/VINYL | 3.H Pump 6. 9.None | 3.Capped 6. 9.None |
| 1.Clapbd 5.T-111 9.Other | Kitchen Style 2 Typical | Unfinished % 0% |
| 2.wWd Shng 6.BR/STONE 10. | 1.Modern 4.Obsolete 7. | Grade & Factor 3 Average 100% |
| 3.Compos. 7.NOVELTY 11. | 2.Typical 5. 8. | 1.E Grade 4.B Grade 7. |
| 4.Asbestos 8.AL/VIN 12. | 3.Old Type 6. 9.None | 2.D Grade 5.A Grade 8.SC Grade |
| Roof Surface 1 Asphalt Shingles | Bath(s) Style 2 Typical Bath(s) | 3.C Grade 6.AA Grade 9.Same |
| 1.Asphalt 4.Composit 7. | 1.Modern 4.Obsolete 7. | SQFT (Footprint) 794 |
| 2.Slate 5.Wood 8. | 2.Typical 5. 8. | Condition 5 Above Average |
| 3.Metal 6.Other 9. | 3.Old Type 6. 9.None | 1.Poor 4.Avg 7.V G |
| SF Masonry Trim 0 | # Rooms 13 | 2.Fair 5.Avg+ 8.Exc |
| OPEN-3-CUSTOM 0 | # Bedrooms 7 | 3.Avg- 6.Good 9.Same |
| OPEN-4-CUSTOM 0 | # Full Baths 4 | Phys. % Good 0% |
| Year Built 1900 | # Half Baths 0 | Funct. % Good 100% |
| Year Remodeled 1970 | # Addn Fixtures 3 | Functional Code 9 None |
| Foundation 3 Brick &/or Stone | # Fireplaces 0 | 1.Incomp 4.Small 7.Layout |
| 1.Concrete 4.Wood 7. |  <p>TRIO Software A Division of Harris Computer Systems</p> | 2.O-Built 5.CDU 8.Other |
| 2.C Block 5.Slab 8. | | 3.Delap 6.Style 9.None |
| 3.Br/Stone 6.Piers 9. | | Econ. % Good 100% |
| Basement 1 1/4 Basement | | Economic Code None |
| 1.1/4 Bmt 4.Full Bmt 7. | | 0.None 3.Services 9.None |
| 2.1/2 Bmt 5.None 8. | | 1.Location 4.Traffic 8. |
| 3.3/4 Bmt 6. 9.None | | 2.Encroach 8.Other 9. |
| Bsmt Gar # Cars 0 | | Entrance Code 5 Estimated |
| Wet Basement 2 Damp Basement | | 1.Interior 4.Vacant 7. |
| 1.Dry 4. 7. | | 2.Refusal 5.Estimate 8. |
| 2.Damp 5. 8. | 3.Informed 6. 9. | |
| 3.Wet 6. 9. | Information Code 5 Estimate | |
| | | 1.Owner 4.Agent 7. |
| | | 2.Relative 5.Estimate 8. |
| | | 3.Tenant 6.Other 9. |

Date Inspected

Additions, Outbuildings & Improvements

| Type | Year | Units | Grade | Cond | Phys. | Funct. | Sound Value |
|--------------------|------|-------|-------|------|-------|--------|-------------|
| 4 1 & 1/2 Story Fr | 0 | 476 | 9 100 | 9 | 0 % | 0 % | |
| 21 Open Frame | 0 | 35 | 9 100 | 9 | 0 % | 0 % | |
| 21 Open Frame | 0 | 140 | 9 100 | 9 | 0 % | 0 % | |
| 21 Open Frame | 0 | 66 | 9 100 | 9 | 0 % | 0 % | |
| 25 Frame Bay | 0 | 24 | 9 100 | 9 | 0 % | 0 % | |
| 1 One Story Frame | 0 | 450 | 9 100 | 9 | 0 % | 0 % | |
| 212 STORE WOOD | 1960 | 860 | 3 100 | 4 | 0 % | 100 % | |
| 236 WAREHOUSE | 1990 | 690 | 3 100 | 4 | 0 % | 100 % | |
| 21 Open Frame | 0 | 40 | 9 100 | 9 | 0 % | 0 % | |
| | | | | | % | % | |

- 1.One Story Fram
- 2.Two Story Fram
- 3.Three Story Fr
- 4.1 & 1/2 Story
- 5.1 & 3/4 Story
- 6.2 & 1/2 Story
- 21.Open Frame Por
- 22.Encl Frame Por
- 23.Frame Garage
- 24.Frame Shed
- 25.Frame Bay Wind
- 26.1SFr Overhang
- 27.Unfin Basement
- 28.Unfinished Att
- 29.Finished Attic

MAINEWESTRENTALS, LLC
4 WILLOW DR
NEW VINEYARD ME 04956

B2262P336 B9762P339

Previous Owner
KNOWLTON, WAYNE & PATRICIA

50 DEPOT ST
LIVERMORE FALLS ME 04254
Sale Date: 1/03/2018

Inspection Witnessed By:

| No./Date | Description | Date Insp. |
|----------|-------------|------------|
| X | | |
| | | |
| | | |

Notes:

Livermore Falls

| Property Data | | | Assessment Record | | | | | | | | | | | | | | | | | | | | | | | | | | | | | | | | | | | | | | | | | | | | | | | | | | | | | | | | | | | | | | | | | | | | | | | | | | | | | | | | | | | | | | | | | | | | | | | | | | | | | | | | | | | | | | | | | | | | | | | | | | | | | | | | | | | | | | | | | | | | | | | | | | | | | | | | | | | | | | | | | | | | | | | | | | | | | | | | | | | | | | | | | | | | | | | | | | | | | | | | | | | | |
|---|------|-----------|--|--------|-----------|-------------------|--------|------------|------|-----------|--|-----------------|--|-----------------|----------|-------|--------|------|----------------|--|--|--|---|--|--------------|-------------------|--|--|--|---|--|---------------|-------------------|--|--|--|---|--|--------------|--------------|--|--|--|---|--|--------------|------------------|--|--|--|---|--|----------|--|--|--|--|---|--|---------------|--|--|--|--|---|--|---------------|--|--|--|--|---|--|---------------|--|--|--|--|---|--|---------------|--|--|--|--|---|--|--------------|--|--|--|--|---|--|------------------|--|--|--|--|---|--|--------------|--|--|--|--|---|--|------------|--|--|--|--|---|--|---------------|--|--|--|--|---|--|------------|--|--|--|--|---|--|-----------------|--|--|--|--|---|--|-------------------|--|--|--|--|---|--|----------------|--|--|--|--|---|--|-----------------|--|--|--|--|---|--|----------------|--|--|--|--|---|--|--------------|--|--|--|--|---|--|----------------|--|--|--|--|---|--|-------------------|--|--|--|--|---|--|---------------|--|--|--|--|---|--|-------------|--|--|--|--|---|--|-----------------|--|--|--|--|---|--|------------|
| Neighborhood 1 IN-TOWN RESDNTL | | | Year | Land | Buildings | Exempt | Total | | | | | | | | | | | | | | | | | | | | | | | | | | | | | | | | | | | | | | | | | | | | | | | | | | | | | | | | | | | | | | | | | | | | | | | | | | | | | | | | | | | | | | | | | | | | | | | | | | | | | | | | | | | | | | | | | | | | | | | | | | | | | | | | | | | | | | | | | | | | | | | | | | | | | | | | | | | | | | | | | | | | | | | | | | | | | | | | | | | | | | | | | | | | | | | | | | | | | | | | |
| Tree Growth Year 0 | | | 2010 | 13,400 | 83,800 | 0 | 97,200 | | | | | | | | | | | | | | | | | | | | | | | | | | | | | | | | | | | | | | | | | | | | | | | | | | | | | | | | | | | | | | | | | | | | | | | | | | | | | | | | | | | | | | | | | | | | | | | | | | | | | | | | | | | | | | | | | | | | | | | | | | | | | | | | | | | | | | | | | | | | | | | | | | | | | | | | | | | | | | | | | | | | | | | | | | | | | | | | | | | | | | | | | | | | | | | | | | | | | | | | |
| X Coordinate 0 | | | 2011 | 13,400 | 83,800 | 0 | 97,200 | | | | | | | | | | | | | | | | | | | | | | | | | | | | | | | | | | | | | | | | | | | | | | | | | | | | | | | | | | | | | | | | | | | | | | | | | | | | | | | | | | | | | | | | | | | | | | | | | | | | | | | | | | | | | | | | | | | | | | | | | | | | | | | | | | | | | | | | | | | | | | | | | | | | | | | | | | | | | | | | | | | | | | | | | | | | | | | | | | | | | | | | | | | | | | | | | | | | | | | | |
| Y Coordinate 0 | | | 2012 | 13,400 | 83,800 | 0 | 97,200 | | | | | | | | | | | | | | | | | | | | | | | | | | | | | | | | | | | | | | | | | | | | | | | | | | | | | | | | | | | | | | | | | | | | | | | | | | | | | | | | | | | | | | | | | | | | | | | | | | | | | | | | | | | | | | | | | | | | | | | | | | | | | | | | | | | | | | | | | | | | | | | | | | | | | | | | | | | | | | | | | | | | | | | | | | | | | | | | | | | | | | | | | | | | | | | | | | | | | | | | |
| Zone/Land Use 11 Urban Residentl | | | 2013 | 13,400 | 83,800 | 0 | 97,200 | | | | | | | | | | | | | | | | | | | | | | | | | | | | | | | | | | | | | | | | | | | | | | | | | | | | | | | | | | | | | | | | | | | | | | | | | | | | | | | | | | | | | | | | | | | | | | | | | | | | | | | | | | | | | | | | | | | | | | | | | | | | | | | | | | | | | | | | | | | | | | | | | | | | | | | | | | | | | | | | | | | | | | | | | | | | | | | | | | | | | | | | | | | | | | | | | | | | | | | | |
| Secondary Zone | | | 2014 | 13,400 | 83,800 | 0 | 97,200 | | | | | | | | | | | | | | | | | | | | | | | | | | | | | | | | | | | | | | | | | | | | | | | | | | | | | | | | | | | | | | | | | | | | | | | | | | | | | | | | | | | | | | | | | | | | | | | | | | | | | | | | | | | | | | | | | | | | | | | | | | | | | | | | | | | | | | | | | | | | | | | | | | | | | | | | | | | | | | | | | | | | | | | | | | | | | | | | | | | | | | | | | | | | | | | | | | | | | | | | |
| Topography 1 Level | | | 2015 | 13,400 | 83,800 | 0 | 97,200 | | | | | | | | | | | | | | | | | | | | | | | | | | | | | | | | | | | | | | | | | | | | | | | | | | | | | | | | | | | | | | | | | | | | | | | | | | | | | | | | | | | | | | | | | | | | | | | | | | | | | | | | | | | | | | | | | | | | | | | | | | | | | | | | | | | | | | | | | | | | | | | | | | | | | | | | | | | | | | | | | | | | | | | | | | | | | | | | | | | | | | | | | | | | | | | | | | | | | | | | |
| 1.Level 4.Below St 7.Steep | | | 2016 | 13,400 | 83,800 | 0 | 97,200 | | | | | | | | | | | | | | | | | | | | | | | | | | | | | | | | | | | | | | | | | | | | | | | | | | | | | | | | | | | | | | | | | | | | | | | | | | | | | | | | | | | | | | | | | | | | | | | | | | | | | | | | | | | | | | | | | | | | | | | | | | | | | | | | | | | | | | | | | | | | | | | | | | | | | | | | | | | | | | | | | | | | | | | | | | | | | | | | | | | | | | | | | | | | | | | | | | | | | | | | |
| 2.Rolling 5.Low 8.Rough | | | 2017 | 13,400 | 83,800 | 0 | 97,200 | | | | | | | | | | | | | | | | | | | | | | | | | | | | | | | | | | | | | | | | | | | | | | | | | | | | | | | | | | | | | | | | | | | | | | | | | | | | | | | | | | | | | | | | | | | | | | | | | | | | | | | | | | | | | | | | | | | | | | | | | | | | | | | | | | | | | | | | | | | | | | | | | | | | | | | | | | | | | | | | | | | | | | | | | | | | | | | | | | | | | | | | | | | | | | | | | | | | | | | | |
| 3.Above St 6.Swampy 9. | | | 2018 | 13,400 | 83,800 | 0 | 97,200 | | | | | | | | | | | | | | | | | | | | | | | | | | | | | | | | | | | | | | | | | | | | | | | | | | | | | | | | | | | | | | | | | | | | | | | | | | | | | | | | | | | | | | | | | | | | | | | | | | | | | | | | | | | | | | | | | | | | | | | | | | | | | | | | | | | | | | | | | | | | | | | | | | | | | | | | | | | | | | | | | | | | | | | | | | | | | | | | | | | | | | | | | | | | | | | | | | | | | | | | |
| Utilities 1 All Public | | | 2019 | 13,400 | 83,800 | 0 | 97,200 | | | | | | | | | | | | | | | | | | | | | | | | | | | | | | | | | | | | | | | | | | | | | | | | | | | | | | | | | | | | | | | | | | | | | | | | | | | | | | | | | | | | | | | | | | | | | | | | | | | | | | | | | | | | | | | | | | | | | | | | | | | | | | | | | | | | | | | | | | | | | | | | | | | | | | | | | | | | | | | | | | | | | | | | | | | | | | | | | | | | | | | | | | | | | | | | | | | | | | | | |
| 1.Public 4.Dr Well 7.Cesspool | | | 2020 | 13,400 | 83,800 | 0 | 97,200 | | | | | | | | | | | | | | | | | | | | | | | | | | | | | | | | | | | | | | | | | | | | | | | | | | | | | | | | | | | | | | | | | | | | | | | | | | | | | | | | | | | | | | | | | | | | | | | | | | | | | | | | | | | | | | | | | | | | | | | | | | | | | | | | | | | | | | | | | | | | | | | | | | | | | | | | | | | | | | | | | | | | | | | | | | | | | | | | | | | | | | | | | | | | | | | | | | | | | | | | |
| 2.Water 5.Dug Well 8.improve | | | 2021 | 13,400 | 83,800 | 0 | 97,200 | | | | | | | | | | | | | | | | | | | | | | | | | | | | | | | | | | | | | | | | | | | | | | | | | | | | | | | | | | | | | | | | | | | | | | | | | | | | | | | | | | | | | | | | | | | | | | | | | | | | | | | | | | | | | | | | | | | | | | | | | | | | | | | | | | | | | | | | | | | | | | | | | | | | | | | | | | | | | | | | | | | | | | | | | | | | | | | | | | | | | | | | | | | | | | | | | | | | | | | | |
| 3.Sewer 6.Septic 9.No util | | | 2022 | 13,400 | 83,800 | 0 | 97,200 | | | | | | | | | | | | | | | | | | | | | | | | | | | | | | | | | | | | | | | | | | | | | | | | | | | | | | | | | | | | | | | | | | | | | | | | | | | | | | | | | | | | | | | | | | | | | | | | | | | | | | | | | | | | | | | | | | | | | | | | | | | | | | | | | | | | | | | | | | | | | | | | | | | | | | | | | | | | | | | | | | | | | | | | | | | | | | | | | | | | | | | | | | | | | | | | | | | | | | | | |
| Street 1 Paved | | | | | | | | | | | | | | | | | | | | | | | | | | | | | | | | | | | | | | | | | | | | | | | | | | | | | | | | | | | | | | | | | | | | | | | | | | | | | | | | | | | | | | | | | | | | | | | | | | | | | | | | | | | | | | | | | | | | | | | | | | | | | | | | | | | | | | | | | | | | | | | | | | | | | | | | | | | | | | | | | | | | | | | | | | | | | | | | | | | | | | | | | | | | | | | | | | | | | | | | | | | | | | | |
| 1.Paved 4.Proposed 7.ROW | | | | | | | | | | | | | | | | | | | | | | | | | | | | | | | | | | | | | | | | | | | | | | | | | | | | | | | | | | | | | | | | | | | | | | | | | | | | | | | | | | | | | | | | | | | | | | | | | | | | | | | | | | | | | | | | | | | | | | | | | | | | | | | | | | | | | | | | | | | | | | | | | | | | | | | | | | | | | | | | | | | | | | | | | | | | | | | | | | | | | | | | | | | | | | | | | | | | | | | | | | | | | | | |
| 2.Semi Imp 5.Private 8. | | | | | | | | | | | | | | | | | | | | | | | | | | | | | | | | | | | | | | | | | | | | | | | | | | | | | | | | | | | | | | | | | | | | | | | | | | | | | | | | | | | | | | | | | | | | | | | | | | | | | | | | | | | | | | | | | | | | | | | | | | | | | | | | | | | | | | | | | | | | | | | | | | | | | | | | | | | | | | | | | | | | | | | | | | | | | | | | | | | | | | | | | | | | | | | | | | | | | | | | | | | | | | | |
| 3.Gravel 6.NoStreet 9. | | | | | | | | | | | | | | | | | | | | | | | | | | | | | | | | | | | | | | | | | | | | | | | | | | | | | | | | | | | | | | | | | | | | | | | | | | | | | | | | | | | | | | | | | | | | | | | | | | | | | | | | | | | | | | | | | | | | | | | | | | | | | | | | | | | | | | | | | | | | | | | | | | | | | | | | | | | | | | | | | | | | | | | | | | | | | | | | | | | | | | | | | | | | | | | | | | | | | | | | | | | | | | | |
| LAND USE CODES 1001 | | | <table border="1"> <thead> <tr> <th rowspan="2">Front Foot</th> <th rowspan="2">Type</th> <th colspan="2">Effective</th> <th colspan="2">Influence</th> <th rowspan="2">Influence Codes</th> </tr> <tr> <th>Frontage</th> <th>Depth</th> <th>Factor</th> <th>Code</th> </tr> </thead> <tbody> <tr><td>11.Regular Lot</td><td></td><td></td><td></td><td>%</td><td></td><td>1.Unimproved</td></tr> <tr><td>12.Delta Triangle</td><td></td><td></td><td></td><td>%</td><td></td><td>2.Excess Frtg</td></tr> <tr><td>13.Nabla Triangle</td><td></td><td></td><td></td><td>%</td><td></td><td>3.Topography</td></tr> <tr><td>14.Rear Land</td><td></td><td></td><td></td><td>%</td><td></td><td>4.Size/Shape</td></tr> <tr><td>15.Miscellaneous</td><td></td><td></td><td></td><td>%</td><td></td><td>5.Access</td></tr> <tr><td></td><td></td><td></td><td></td><td>%</td><td></td><td>6.Restriction</td></tr> <tr><td></td><td></td><td></td><td></td><td>%</td><td></td><td>7.Corner Infl</td></tr> <tr><td></td><td></td><td></td><td></td><td>%</td><td></td><td>8.Environment</td></tr> <tr><td></td><td></td><td></td><td></td><td>%</td><td></td><td>9.Fract Share</td></tr> <tr><td></td><td></td><td></td><td></td><td>%</td><td></td><td>Acres</td></tr> <tr><td></td><td></td><td></td><td></td><td>%</td><td></td><td>30.Rear Land 21+</td></tr> <tr><td></td><td></td><td></td><td></td><td>%</td><td></td><td>31.Crop Land</td></tr> <tr><td></td><td></td><td></td><td></td><td>%</td><td></td><td>32.Orchard</td></tr> <tr><td></td><td></td><td></td><td></td><td>%</td><td></td><td>33.Gravel Pit</td></tr> <tr><td></td><td></td><td></td><td></td><td>%</td><td></td><td>34.Pasture</td></tr> <tr><td></td><td></td><td></td><td></td><td>%</td><td></td><td>35.Hort -Edible</td></tr> <tr><td></td><td></td><td></td><td></td><td>%</td><td></td><td>36.Hort -Ornament</td></tr> <tr><td></td><td></td><td></td><td></td><td>%</td><td></td><td>37.Softwood TG</td></tr> <tr><td></td><td></td><td></td><td></td><td>%</td><td></td><td>38.Mixedwood TG</td></tr> <tr><td></td><td></td><td></td><td></td><td>%</td><td></td><td>39.Hardwood TG</td></tr> <tr><td></td><td></td><td></td><td></td><td>%</td><td></td><td>40.Wasteland</td></tr> <tr><td></td><td></td><td></td><td></td><td>%</td><td></td><td>41.Utility ROW</td></tr> <tr><td></td><td></td><td></td><td></td><td>%</td><td></td><td>42.Mobile Home Si</td></tr> <tr><td></td><td></td><td></td><td></td><td>%</td><td></td><td>43.Condo Site</td></tr> <tr><td></td><td></td><td></td><td></td><td>%</td><td></td><td>44.Camp Lot</td></tr> <tr><td></td><td></td><td></td><td></td><td>%</td><td></td><td>45.Site Improve</td></tr> <tr><td></td><td></td><td></td><td></td><td>%</td><td></td><td>46.Utility</td></tr> </tbody> </table> | | | | | Front Foot | Type | Effective | | Influence | | Influence Codes | Frontage | Depth | Factor | Code | 11.Regular Lot | | | | % | | 1.Unimproved | 12.Delta Triangle | | | | % | | 2.Excess Frtg | 13.Nabla Triangle | | | | % | | 3.Topography | 14.Rear Land | | | | % | | 4.Size/Shape | 15.Miscellaneous | | | | % | | 5.Access | | | | | % | | 6.Restriction | | | | | % | | 7.Corner Infl | | | | | % | | 8.Environment | | | | | % | | 9.Fract Share | | | | | % | | Acres | | | | | % | | 30.Rear Land 21+ | | | | | % | | 31.Crop Land | | | | | % | | 32.Orchard | | | | | % | | 33.Gravel Pit | | | | | % | | 34.Pasture | | | | | % | | 35.Hort -Edible | | | | | % | | 36.Hort -Ornament | | | | | % | | 37.Softwood TG | | | | | % | | 38.Mixedwood TG | | | | | % | | 39.Hardwood TG | | | | | % | | 40.Wasteland | | | | | % | | 41.Utility ROW | | | | | % | | 42.Mobile Home Si | | | | | % | | 43.Condo Site | | | | | % | | 44.Camp Lot | | | | | % | | 45.Site Improve | | | | | % | | 46.Utility |
| Front Foot | Type | Effective | | | | | | | | Influence | | Influence Codes | | | | | | | | | | | | | | | | | | | | | | | | | | | | | | | | | | | | | | | | | | | | | | | | | | | | | | | | | | | | | | | | | | | | | | | | | | | | | | | | | | | | | | | | | | | | | | | | | | | | | | | | | | | | | | | | | | | | | | | | | | | | | | | | | | | | | | | | | | | | | | | | | | | | | | | | | | | | | | | | | | | | | | | | | | | | | | | | | | | | | | | | | | | | | | | | | | | |
| | | Frontage | Depth | Factor | Code | | | | | | | | | | | | | | | | | | | | | | | | | | | | | | | | | | | | | | | | | | | | | | | | | | | | | | | | | | | | | | | | | | | | | | | | | | | | | | | | | | | | | | | | | | | | | | | | | | | | | | | | | | | | | | | | | | | | | | | | | | | | | | | | | | | | | | | | | | | | | | | | | | | | | | | | | | | | | | | | | | | | | | | | | | | | | | | | | | | | | | | | | | | | | | | | | | | | | | | | | | |
| 11.Regular Lot | | | | % | | 1.Unimproved | | | | | | | | | | | | | | | | | | | | | | | | | | | | | | | | | | | | | | | | | | | | | | | | | | | | | | | | | | | | | | | | | | | | | | | | | | | | | | | | | | | | | | | | | | | | | | | | | | | | | | | | | | | | | | | | | | | | | | | | | | | | | | | | | | | | | | | | | | | | | | | | | | | | | | | | | | | | | | | | | | | | | | | | | | | | | | | | | | | | | | | | | | | | | | | | | | | | | | | | | |
| 12.Delta Triangle | | | | % | | 2.Excess Frtg | | | | | | | | | | | | | | | | | | | | | | | | | | | | | | | | | | | | | | | | | | | | | | | | | | | | | | | | | | | | | | | | | | | | | | | | | | | | | | | | | | | | | | | | | | | | | | | | | | | | | | | | | | | | | | | | | | | | | | | | | | | | | | | | | | | | | | | | | | | | | | | | | | | | | | | | | | | | | | | | | | | | | | | | | | | | | | | | | | | | | | | | | | | | | | | | | | | | | | | | | |
| 13.Nabla Triangle | | | | % | | 3.Topography | | | | | | | | | | | | | | | | | | | | | | | | | | | | | | | | | | | | | | | | | | | | | | | | | | | | | | | | | | | | | | | | | | | | | | | | | | | | | | | | | | | | | | | | | | | | | | | | | | | | | | | | | | | | | | | | | | | | | | | | | | | | | | | | | | | | | | | | | | | | | | | | | | | | | | | | | | | | | | | | | | | | | | | | | | | | | | | | | | | | | | | | | | | | | | | | | | | | | | | | | |
| 14.Rear Land | | | | % | | 4.Size/Shape | | | | | | | | | | | | | | | | | | | | | | | | | | | | | | | | | | | | | | | | | | | | | | | | | | | | | | | | | | | | | | | | | | | | | | | | | | | | | | | | | | | | | | | | | | | | | | | | | | | | | | | | | | | | | | | | | | | | | | | | | | | | | | | | | | | | | | | | | | | | | | | | | | | | | | | | | | | | | | | | | | | | | | | | | | | | | | | | | | | | | | | | | | | | | | | | | | | | | | | | | |
| 15.Miscellaneous | | | | % | | 5.Access | | | | | | | | | | | | | | | | | | | | | | | | | | | | | | | | | | | | | | | | | | | | | | | | | | | | | | | | | | | | | | | | | | | | | | | | | | | | | | | | | | | | | | | | | | | | | | | | | | | | | | | | | | | | | | | | | | | | | | | | | | | | | | | | | | | | | | | | | | | | | | | | | | | | | | | | | | | | | | | | | | | | | | | | | | | | | | | | | | | | | | | | | | | | | | | | | | | | | | | | | |
| | | | | % | | 6.Restriction | | | | | | | | | | | | | | | | | | | | | | | | | | | | | | | | | | | | | | | | | | | | | | | | | | | | | | | | | | | | | | | | | | | | | | | | | | | | | | | | | | | | | | | | | | | | | | | | | | | | | | | | | | | | | | | | | | | | | | | | | | | | | | | | | | | | | | | | | | | | | | | | | | | | | | | | | | | | | | | | | | | | | | | | | | | | | | | | | | | | | | | | | | | | | | | | | | | | | | | | | |
| | | | | % | | 7.Corner Infl | | | | | | | | | | | | | | | | | | | | | | | | | | | | | | | | | | | | | | | | | | | | | | | | | | | | | | | | | | | | | | | | | | | | | | | | | | | | | | | | | | | | | | | | | | | | | | | | | | | | | | | | | | | | | | | | | | | | | | | | | | | | | | | | | | | | | | | | | | | | | | | | | | | | | | | | | | | | | | | | | | | | | | | | | | | | | | | | | | | | | | | | | | | | | | | | | | | | | | | | | |
| | | | | % | | 8.Environment | | | | | | | | | | | | | | | | | | | | | | | | | | | | | | | | | | | | | | | | | | | | | | | | | | | | | | | | | | | | | | | | | | | | | | | | | | | | | | | | | | | | | | | | | | | | | | | | | | | | | | | | | | | | | | | | | | | | | | | | | | | | | | | | | | | | | | | | | | | | | | | | | | | | | | | | | | | | | | | | | | | | | | | | | | | | | | | | | | | | | | | | | | | | | | | | | | | | | | | | | |
| | | | | % | | 9.Fract Share | | | | | | | | | | | | | | | | | | | | | | | | | | | | | | | | | | | | | | | | | | | | | | | | | | | | | | | | | | | | | | | | | | | | | | | | | | | | | | | | | | | | | | | | | | | | | | | | | | | | | | | | | | | | | | | | | | | | | | | | | | | | | | | | | | | | | | | | | | | | | | | | | | | | | | | | | | | | | | | | | | | | | | | | | | | | | | | | | | | | | | | | | | | | | | | | | | | | | | | | | |
| | | | | % | | Acres | | | | | | | | | | | | | | | | | | | | | | | | | | | | | | | | | | | | | | | | | | | | | | | | | | | | | | | | | | | | | | | | | | | | | | | | | | | | | | | | | | | | | | | | | | | | | | | | | | | | | | | | | | | | | | | | | | | | | | | | | | | | | | | | | | | | | | | | | | | | | | | | | | | | | | | | | | | | | | | | | | | | | | | | | | | | | | | | | | | | | | | | | | | | | | | | | | | | | | | | | |
| | | | | % | | 30.Rear Land 21+ | | | | | | | | | | | | | | | | | | | | | | | | | | | | | | | | | | | | | | | | | | | | | | | | | | | | | | | | | | | | | | | | | | | | | | | | | | | | | | | | | | | | | | | | | | | | | | | | | | | | | | | | | | | | | | | | | | | | | | | | | | | | | | | | | | | | | | | | | | | | | | | | | | | | | | | | | | | | | | | | | | | | | | | | | | | | | | | | | | | | | | | | | | | | | | | | | | | | | | | | | |
| | | | | % | | 31.Crop Land | | | | | | | | | | | | | | | | | | | | | | | | | | | | | | | | | | | | | | | | | | | | | | | | | | | | | | | | | | | | | | | | | | | | | | | | | | | | | | | | | | | | | | | | | | | | | | | | | | | | | | | | | | | | | | | | | | | | | | | | | | | | | | | | | | | | | | | | | | | | | | | | | | | | | | | | | | | | | | | | | | | | | | | | | | | | | | | | | | | | | | | | | | | | | | | | | | | | | | | | | |
| | | | | % | | 32.Orchard | | | | | | | | | | | | | | | | | | | | | | | | | | | | | | | | | | | | | | | | | | | | | | | | | | | | | | | | | | | | | | | | | | | | | | | | | | | | | | | | | | | | | | | | | | | | | | | | | | | | | | | | | | | | | | | | | | | | | | | | | | | | | | | | | | | | | | | | | | | | | | | | | | | | | | | | | | | | | | | | | | | | | | | | | | | | | | | | | | | | | | | | | | | | | | | | | | | | | | | | | |
| | | | | % | | 33.Gravel Pit | | | | | | | | | | | | | | | | | | | | | | | | | | | | | | | | | | | | | | | | | | | | | | | | | | | | | | | | | | | | | | | | | | | | | | | | | | | | | | | | | | | | | | | | | | | | | | | | | | | | | | | | | | | | | | | | | | | | | | | | | | | | | | | | | | | | | | | | | | | | | | | | | | | | | | | | | | | | | | | | | | | | | | | | | | | | | | | | | | | | | | | | | | | | | | | | | | | | | | | | | |
| | | | | % | | 34.Pasture | | | | | | | | | | | | | | | | | | | | | | | | | | | | | | | | | | | | | | | | | | | | | | | | | | | | | | | | | | | | | | | | | | | | | | | | | | | | | | | | | | | | | | | | | | | | | | | | | | | | | | | | | | | | | | | | | | | | | | | | | | | | | | | | | | | | | | | | | | | | | | | | | | | | | | | | | | | | | | | | | | | | | | | | | | | | | | | | | | | | | | | | | | | | | | | | | | | | | | | | | |
| | | | | % | | 35.Hort -Edible | | | | | | | | | | | | | | | | | | | | | | | | | | | | | | | | | | | | | | | | | | | | | | | | | | | | | | | | | | | | | | | | | | | | | | | | | | | | | | | | | | | | | | | | | | | | | | | | | | | | | | | | | | | | | | | | | | | | | | | | | | | | | | | | | | | | | | | | | | | | | | | | | | | | | | | | | | | | | | | | | | | | | | | | | | | | | | | | | | | | | | | | | | | | | | | | | | | | | | | | | |
| | | | | % | | 36.Hort -Ornament | | | | | | | | | | | | | | | | | | | | | | | | | | | | | | | | | | | | | | | | | | | | | | | | | | | | | | | | | | | | | | | | | | | | | | | | | | | | | | | | | | | | | | | | | | | | | | | | | | | | | | | | | | | | | | | | | | | | | | | | | | | | | | | | | | | | | | | | | | | | | | | | | | | | | | | | | | | | | | | | | | | | | | | | | | | | | | | | | | | | | | | | | | | | | | | | | | | | | | | | | |
| | | | | % | | 37.Softwood TG | | | | | | | | | | | | | | | | | | | | | | | | | | | | | | | | | | | | | | | | | | | | | | | | | | | | | | | | | | | | | | | | | | | | | | | | | | | | | | | | | | | | | | | | | | | | | | | | | | | | | | | | | | | | | | | | | | | | | | | | | | | | | | | | | | | | | | | | | | | | | | | | | | | | | | | | | | | | | | | | | | | | | | | | | | | | | | | | | | | | | | | | | | | | | | | | | | | | | | | | | |
| | | | | % | | 38.Mixedwood TG | | | | | | | | | | | | | | | | | | | | | | | | | | | | | | | | | | | | | | | | | | | | | | | | | | | | | | | | | | | | | | | | | | | | | | | | | | | | | | | | | | | | | | | | | | | | | | | | | | | | | | | | | | | | | | | | | | | | | | | | | | | | | | | | | | | | | | | | | | | | | | | | | | | | | | | | | | | | | | | | | | | | | | | | | | | | | | | | | | | | | | | | | | | | | | | | | | | | | | | | | |
| | | | | % | | 39.Hardwood TG | | | | | | | | | | | | | | | | | | | | | | | | | | | | | | | | | | | | | | | | | | | | | | | | | | | | | | | | | | | | | | | | | | | | | | | | | | | | | | | | | | | | | | | | | | | | | | | | | | | | | | | | | | | | | | | | | | | | | | | | | | | | | | | | | | | | | | | | | | | | | | | | | | | | | | | | | | | | | | | | | | | | | | | | | | | | | | | | | | | | | | | | | | | | | | | | | | | | | | | | | |
| | | | | % | | 40.Wasteland | | | | | | | | | | | | | | | | | | | | | | | | | | | | | | | | | | | | | | | | | | | | | | | | | | | | | | | | | | | | | | | | | | | | | | | | | | | | | | | | | | | | | | | | | | | | | | | | | | | | | | | | | | | | | | | | | | | | | | | | | | | | | | | | | | | | | | | | | | | | | | | | | | | | | | | | | | | | | | | | | | | | | | | | | | | | | | | | | | | | | | | | | | | | | | | | | | | | | | | | | |
| | | | | % | | 41.Utility ROW | | | | | | | | | | | | | | | | | | | | | | | | | | | | | | | | | | | | | | | | | | | | | | | | | | | | | | | | | | | | | | | | | | | | | | | | | | | | | | | | | | | | | | | | | | | | | | | | | | | | | | | | | | | | | | | | | | | | | | | | | | | | | | | | | | | | | | | | | | | | | | | | | | | | | | | | | | | | | | | | | | | | | | | | | | | | | | | | | | | | | | | | | | | | | | | | | | | | | | | | | |
| | | | | % | | 42.Mobile Home Si | | | | | | | | | | | | | | | | | | | | | | | | | | | | | | | | | | | | | | | | | | | | | | | | | | | | | | | | | | | | | | | | | | | | | | | | | | | | | | | | | | | | | | | | | | | | | | | | | | | | | | | | | | | | | | | | | | | | | | | | | | | | | | | | | | | | | | | | | | | | | | | | | | | | | | | | | | | | | | | | | | | | | | | | | | | | | | | | | | | | | | | | | | | | | | | | | | | | | | | | | |
| | | | | % | | 43.Condo Site | | | | | | | | | | | | | | | | | | | | | | | | | | | | | | | | | | | | | | | | | | | | | | | | | | | | | | | | | | | | | | | | | | | | | | | | | | | | | | | | | | | | | | | | | | | | | | | | | | | | | | | | | | | | | | | | | | | | | | | | | | | | | | | | | | | | | | | | | | | | | | | | | | | | | | | | | | | | | | | | | | | | | | | | | | | | | | | | | | | | | | | | | | | | | | | | | | | | | | | | | |
| | | | | % | | 44.Camp Lot | | | | | | | | | | | | | | | | | | | | | | | | | | | | | | | | | | | | | | | | | | | | | | | | | | | | | | | | | | | | | | | | | | | | | | | | | | | | | | | | | | | | | | | | | | | | | | | | | | | | | | | | | | | | | | | | | | | | | | | | | | | | | | | | | | | | | | | | | | | | | | | | | | | | | | | | | | | | | | | | | | | | | | | | | | | | | | | | | | | | | | | | | | | | | | | | | | | | | | | | | |
| | | | | % | | 45.Site Improve | | | | | | | | | | | | | | | | | | | | | | | | | | | | | | | | | | | | | | | | | | | | | | | | | | | | | | | | | | | | | | | | | | | | | | | | | | | | | | | | | | | | | | | | | | | | | | | | | | | | | | | | | | | | | | | | | | | | | | | | | | | | | | | | | | | | | | | | | | | | | | | | | | | | | | | | | | | | | | | | | | | | | | | | | | | | | | | | | | | | | | | | | | | | | | | | | | | | | | | | | |
| | | | | % | | 46.Utility | | | | | | | | | | | | | | | | | | | | | | | | | | | | | | | | | | | | | | | | | | | | | | | | | | | | | | | | | | | | | | | | | | | | | | | | | | | | | | | | | | | | | | | | | | | | | | | | | | | | | | | | | | | | | | | | | | | | | | | | | | | | | | | | | | | | | | | | | | | | | | | | | | | | | | | | | | | | | | | | | | | | | | | | | | | | | | | | | | | | | | | | | | | | | | | | | | | | | | | | | |
| BUILDING USE 0 | | | Land Data | | | | | | | | | | | | | | | | | | | | | | | | | | | | | | | | | | | | | | | | | | | | | | | | | | | | | | | | | | | | | | | | | | | | | | | | | | | | | | | | | | | | | | | | | | | | | | | | | | | | | | | | | | | | | | | | | | | | | | | | | | | | | | | | | | | | | | | | | | | | | | | | | | | | | | | | | | | | | | | | | | | | | | | | | | | | | | | | | | | | | | | | | | | | | | | | | | | | | | | | | | | | |
| Sale Data | | | Front Foot | | | | | | | | | | | | | | | | | | | | | | | | | | | | | | | | | | | | | | | | | | | | | | | | | | | | | | | | | | | | | | | | | | | | | | | | | | | | | | | | | | | | | | | | | | | | | | | | | | | | | | | | | | | | | | | | | | | | | | | | | | | | | | | | | | | | | | | | | | | | | | | | | | | | | | | | | | | | | | | | | | | | | | | | | | | | | | | | | | | | | | | | | | | | | | | | | | | | | | | | | | | | |
| Sale Date 1/03/2018 | | | 11.Regular Lot | | | | | | | | | | | | | | | | | | | | | | | | | | | | | | | | | | | | | | | | | | | | | | | | | | | | | | | | | | | | | | | | | | | | | | | | | | | | | | | | | | | | | | | | | | | | | | | | | | | | | | | | | | | | | | | | | | | | | | | | | | | | | | | | | | | | | | | | | | | | | | | | | | | | | | | | | | | | | | | | | | | | | | | | | | | | | | | | | | | | | | | | | | | | | | | | | | | | | | | | | | | | |
| Price 120,000 | | | 12.Delta Triangle | | | | | | | | | | | | | | | | | | | | | | | | | | | | | | | | | | | | | | | | | | | | | | | | | | | | | | | | | | | | | | | | | | | | | | | | | | | | | | | | | | | | | | | | | | | | | | | | | | | | | | | | | | | | | | | | | | | | | | | | | | | | | | | | | | | | | | | | | | | | | | | | | | | | | | | | | | | | | | | | | | | | | | | | | | | | | | | | | | | | | | | | | | | | | | | | | | | | | | | | | | | | |
| Sale Type 2 Land & Buildings | | | 13.Nabla Triangle | | | | | | | | | | | | | | | | | | | | | | | | | | | | | | | | | | | | | | | | | | | | | | | | | | | | | | | | | | | | | | | | | | | | | | | | | | | | | | | | | | | | | | | | | | | | | | | | | | | | | | | | | | | | | | | | | | | | | | | | | | | | | | | | | | | | | | | | | | | | | | | | | | | | | | | | | | | | | | | | | | | | | | | | | | | | | | | | | | | | | | | | | | | | | | | | | | | | | | | | | | | | |
| 1.Land 4.Mobile 7. | | | 14.Rear Land | | | | | | | | | | | | | | | | | | | | | | | | | | | | | | | | | | | | | | | | | | | | | | | | | | | | | | | | | | | | | | | | | | | | | | | | | | | | | | | | | | | | | | | | | | | | | | | | | | | | | | | | | | | | | | | | | | | | | | | | | | | | | | | | | | | | | | | | | | | | | | | | | | | | | | | | | | | | | | | | | | | | | | | | | | | | | | | | | | | | | | | | | | | | | | | | | | | | | | | | | | | | |
| 2.L & B 5.Other 8. | | | 15.Miscellaneous | | | | | | | | | | | | | | | | | | | | | | | | | | | | | | | | | | | | | | | | | | | | | | | | | | | | | | | | | | | | | | | | | | | | | | | | | | | | | | | | | | | | | | | | | | | | | | | | | | | | | | | | | | | | | | | | | | | | | | | | | | | | | | | | | | | | | | | | | | | | | | | | | | | | | | | | | | | | | | | | | | | | | | | | | | | | | | | | | | | | | | | | | | | | | | | | | | | | | | | | | | | | |
| 3.Building 6.COMM 9. | | | | | | | | | | | | | | | | | | | | | | | | | | | | | | | | | | | | | | | | | | | | | | | | | | | | | | | | | | | | | | | | | | | | | | | | | | | | | | | | | | | | | | | | | | | | | | | | | | | | | | | | | | | | | | | | | | | | | | | | | | | | | | | | | | | | | | | | | | | | | | | | | | | | | | | | | | | | | | | | | | | | | | | | | | | | | | | | | | | | | | | | | | | | | | | | | | | | | | | | | | | | | | | |
| Financing 1 Conventional | | | Square Foot | | | | | | | | | | | | | | | | | | | | | | | | | | | | | | | | | | | | | | | | | | | | | | | | | | | | | | | | | | | | | | | | | | | | | | | | | | | | | | | | | | | | | | | | | | | | | | | | | | | | | | | | | | | | | | | | | | | | | | | | | | | | | | | | | | | | | | | | | | | | | | | | | | | | | | | | | | | | | | | | | | | | | | | | | | | | | | | | | | | | | | | | | | | | | | | | | | | | | | | | | | | | |
| 1.Convent 4.Seller 7. | | | 16.Regular Lot | | | | | | | | | | | | | | | | | | | | | | | | | | | | | | | | | | | | | | | | | | | | | | | | | | | | | | | | | | | | | | | | | | | | | | | | | | | | | | | | | | | | | | | | | | | | | | | | | | | | | | | | | | | | | | | | | | | | | | | | | | | | | | | | | | | | | | | | | | | | | | | | | | | | | | | | | | | | | | | | | | | | | | | | | | | | | | | | | | | | | | | | | | | | | | | | | | | | | | | | | | | | |
| 2.FHA/VA 5.Private 8. | | | 17.Secondary Lot | | | | | | | | | | | | | | | | | | | | | | | | | | | | | | | | | | | | | | | | | | | | | | | | | | | | | | | | | | | | | | | | | | | | | | | | | | | | | | | | | | | | | | | | | | | | | | | | | | | | | | | | | | | | | | | | | | | | | | | | | | | | | | | | | | | | | | | | | | | | | | | | | | | | | | | | | | | | | | | | | | | | | | | | | | | | | | | | | | | | | | | | | | | | | | | | | | | | | | | | | | | | |
| 3.Assumed 6.Cash 9.Unknown | | | 18.Excess Land | | | | | | | | | | | | | | | | | | | | | | | | | | | | | | | | | | | | | | | | | | | | | | | | | | | | | | | | | | | | | | | | | | | | | | | | | | | | | | | | | | | | | | | | | | | | | | | | | | | | | | | | | | | | | | | | | | | | | | | | | | | | | | | | | | | | | | | | | | | | | | | | | | | | | | | | | | | | | | | | | | | | | | | | | | | | | | | | | | | | | | | | | | | | | | | | | | | | | | | | | | | | |
| Validity 1 Arms Length Sale | | | 19.Condominium | | | | | | | | | | | | | | | | | | | | | | | | | | | | | | | | | | | | | | | | | | | | | | | | | | | | | | | | | | | | | | | | | | | | | | | | | | | | | | | | | | | | | | | | | | | | | | | | | | | | | | | | | | | | | | | | | | | | | | | | | | | | | | | | | | | | | | | | | | | | | | | | | | | | | | | | | | | | | | | | | | | | | | | | | | | | | | | | | | | | | | | | | | | | | | | | | | | | | | | | | | | | |
| 1.Valid 4.Split 7.Changes | | | 20.Miscellaneous | | | | | | | | | | | | | | | | | | | | | | | | | | | | | | | | | | | | | | | | | | | | | | | | | | | | | | | | | | | | | | | | | | | | | | | | | | | | | | | | | | | | | | | | | | | | | | | | | | | | | | | | | | | | | | | | | | | | | | | | | | | | | | | | | | | | | | | | | | | | | | | | | | | | | | | | | | | | | | | | | | | | | | | | | | | | | | | | | | | | | | | | | | | | | | | | | | | | | | | | | | | | |
| 2.Related 5.Partial 8.Other | | | | | | | | | | | | | | | | | | | | | | | | | | | | | | | | | | | | | | | | | | | | | | | | | | | | | | | | | | | | | | | | | | | | | | | | | | | | | | | | | | | | | | | | | | | | | | | | | | | | | | | | | | | | | | | | | | | | | | | | | | | | | | | | | | | | | | | | | | | | | | | | | | | | | | | | | | | | | | | | | | | | | | | | | | | | | | | | | | | | | | | | | | | | | | | | | | | | | | | | | | | | | | | |
| 3.Distress 6.Exempt 9.Estate | | | | | | | | | | | | | | | | | | | | | | | | | | | | | | | | | | | | | | | | | | | | | | | | | | | | | | | | | | | | | | | | | | | | | | | | | | | | | | | | | | | | | | | | | | | | | | | | | | | | | | | | | | | | | | | | | | | | | | | | | | | | | | | | | | | | | | | | | | | | | | | | | | | | | | | | | | | | | | | | | | | | | | | | | | | | | | | | | | | | | | | | | | | | | | | | | | | | | | | | | | | | | | | |
| Verified 1 Buyer | | | Fract. Acre | | | | | | | | | | | | | | | | | | | | | | | | | | | | | | | | | | | | | | | | | | | | | | | | | | | | | | | | | | | | | | | | | | | | | | | | | | | | | | | | | | | | | | | | | | | | | | | | | | | | | | | | | | | | | | | | | | | | | | | | | | | | | | | | | | | | | | | | | | | | | | | | | | | | | | | | | | | | | | | | | | | | | | | | | | | | | | | | | | | | | | | | | | | | | | | | | | | | | | | | | | | | |
| 1.Buyer 4.Agent 7.Family | | | 21.Homesite (Fract) | | | | | | | | | | | | | | | | | | | | | | | | | | | | | | | | | | | | | | | | | | | | | | | | | | | | | | | | | | | | | | | | | | | | | | | | | | | | | | | | | | | | | | | | | | | | | | | | | | | | | | | | | | | | | | | | | | | | | | | | | | | | | | | | | | | | | | | | | | | | | | | | | | | | | | | | | | | | | | | | | | | | | | | | | | | | | | | | | | | | | | | | | | | | | | | | | | | | | | | | | | | | |
| 2.Seller 5.Pub Rec 8.Other | | | 22.Baselot (Fract) | | | | | | | | | | | | | | | | | | | | | | | | | | | | | | | | | | | | | | | | | | | | | | | | | | | | | | | | | | | | | | | | | | | | | | | | | | | | | | | | | | | | | | | | | | | | | | | | | | | | | | | | | | | | | | | | | | | | | | | | | | | | | | | | | | | | | | | | | | | | | | | | | | | | | | | | | | | | | | | | | | | | | | | | | | | | | | | | | | | | | | | | | | | | | | | | | | | | | | | | | | | | |
| 3.Lender 6.MLS 9. | | | 23.Misc (Fract) | | | | | | | | | | | | | | | | | | | | | | | | | | | | | | | | | | | | | | | | | | | | | | | | | | | | | | | | | | | | | | | | | | | | | | | | | | | | | | | | | | | | | | | | | | | | | | | | | | | | | | | | | | | | | | | | | | | | | | | | | | | | | | | | | | | | | | | | | | | | | | | | | | | | | | | | | | | | | | | | | | | | | | | | | | | | | | | | | | | | | | | | | | | | | | | | | | | | | | | | | | | | |
| | | | Acres | | | | | | | | | | | | | | | | | | | | | | | | | | | | | | | | | | | | | | | | | | | | | | | | | | | | | | | | | | | | | | | | | | | | | | | | | | | | | | | | | | | | | | | | | | | | | | | | | | | | | | | | | | | | | | | | | | | | | | | | | | | | | | | | | | | | | | | | | | | | | | | | | | | | | | | | | | | | | | | | | | | | | | | | | | | | | | | | | | | | | | | | | | | | | | | | | | | | | | | | | | | | |
| | | | 24.Homesite | | | | | | | | | | | | | | | | | | | | | | | | | | | | | | | | | | | | | | | | | | | | | | | | | | | | | | | | | | | | | | | | | | | | | | | | | | | | | | | | | | | | | | | | | | | | | | | | | | | | | | | | | | | | | | | | | | | | | | | | | | | | | | | | | | | | | | | | | | | | | | | | | | | | | | | | | | | | | | | | | | | | | | | | | | | | | | | | | | | | | | | | | | | | | | | | | | | | | | | | | | | | |
| | | | 25.Baselot | | | | | | | | | | | | | | | | | | | | | | | | | | | | | | | | | | | | | | | | | | | | | | | | | | | | | | | | | | | | | | | | | | | | | | | | | | | | | | | | | | | | | | | | | | | | | | | | | | | | | | | | | | | | | | | | | | | | | | | | | | | | | | | | | | | | | | | | | | | | | | | | | | | | | | | | | | | | | | | | | | | | | | | | | | | | | | | | | | | | | | | | | | | | | | | | | | | | | | | | | | | | |
| | | | 26.Frontage 1 | | | | | | | | | | | | | | | | | | | | | | | | | | | | | | | | | | | | | | | | | | | | | | | | | | | | | | | | | | | | | | | | | | | | | | | | | | | | | | | | | | | | | | | | | | | | | | | | | | | | | | | | | | | | | | | | | | | | | | | | | | | | | | | | | | | | | | | | | | | | | | | | | | | | | | | | | | | | | | | | | | | | | | | | | | | | | | | | | | | | | | | | | | | | | | | | | | | | | | | | | | | | |
| | | | 27.Frontage 2 | | | | | | | | | | | | | | | | | | | | | | | | | | | | | | | | | | | | | | | | | | | | | | | | | | | | | | | | | | | | | | | | | | | | | | | | | | | | | | | | | | | | | | | | | | | | | | | | | | | | | | | | | | | | | | | | | | | | | | | | | | | | | | | | | | | | | | | | | | | | | | | | | | | | | | | | | | | | | | | | | | | | | | | | | | | | | | | | | | | | | | | | | | | | | | | | | | | | | | | | | | | | |
| | | | 28.Rear Land 1-10 | | | | | | | | | | | | | | | | | | | | | | | | | | | | | | | | | | | | | | | | | | | | | | | | | | | | | | | | | | | | | | | | | | | | | | | | | | | | | | | | | | | | | | | | | | | | | | | | | | | | | | | | | | | | | | | | | | | | | | | | | | | | | | | | | | | | | | | | | | | | | | | | | | | | | | | | | | | | | | | | | | | | | | | | | | | | | | | | | | | | | | | | | | | | | | | | | | | | | | | | | | | | |
| | | | 29.Rear Land 11-2 | | | | | | | | | | | | | | | | | | | | | | | | | | | | | | | | | | | | | | | | | | | | | | | | | | | | | | | | | | | | | | | | | | | | | | | | | | | | | | | | | | | | | | | | | | | | | | | | | | | | | | | | | | | | | | | | | | | | | | | | | | | | | | | | | | | | | | | | | | | | | | | | | | | | | | | | | | | | | | | | | | | | | | | | | | | | | | | | | | | | | | | | | | | | | | | | | | | | | | | | | | | | |
| | | | Total Acreage 0.24 | | | | | | | | | | | | | | | | | | | | | | | | | | | | | | | | | | | | | | | | | | | | | | | | | | | | | | | | | | | | | | | | | | | | | | | | | | | | | | | | | | | | | | | | | | | | | | | | | | | | | | | | | | | | | | | | | | | | | | | | | | | | | | | | | | | | | | | | | | | | | | | | | | | | | | | | | | | | | | | | | | | | | | | | | | | | | | | | | | | | | | | | | | | | | | | | | | | | | | | | | | | | |

Livermore Falls

Map Lot 020-103

Account 808

Location 8 MONROE ST

Card 1 Of 1 9/30/2022

| | | |
|--|---|--------------------------------------|
| Building Style 1 Conventional | SF Bsmt Living 0 | Layout 1 Typical |
| 1.Conv. 5.Garrison 9.Other | Fin Bsmt Grade 0 0 | 1.Typical 4. 7. |
| 2.Ranch 6.Split 10. | HEARTHS 0 | 2.Inadeq 5. 8. |
| 3.R Ranch 7.Contemp 11. | Heat Type 100% 7 Electric | 3.Horrid 6. 9. |
| 4.Cape 8.Log 12. | 1.HWBB 5.FWA 9.No Heat | Attic 5 Floor & Stairs |
| Dwelling Units 6 | 2.HWCI 6.GravWA 10. | 1.1/4 Fin 4.Full Fin 7. |
| Other Units 0 | 3.H Pump 7.Electric 11. | 2.1/2 Fin 5.F/ Stair 8. |
| Stories 3 Three Story | 4.Steam 8.F/ Wall 12. | 3.3/4 Fin 6. 9.None |
| 1.1 4.1.5 7. | Cool Type 0% 9 None | Insulation 1 Full |
| 2.2 5.1.75 8. | 1.Refrig 4.W&C Air 7. | 1.Full 4.Minimal 7. |
| 3.3 6.2.5 9. | 2.Evapor 5. 8. | 2.Heavy 5.Partial 8. |
| Exterior Walls 6 Brick/Stone | 3.H Pump 6. 9.None | 3.Capped 6. 9.None |
| 1.Clapbd 5.T-111 9.Other | Kitchen Style 2 Typical | Unfinished % 0% |
| 2.wWd Shng 6.BR/STONE 10. | 1.Modern 4.Obsolete 7. | Grade & Factor 3 Average 110% |
| 3.Compos. 7.NOVELTY 11. | 2.Typical 5. 8. | 1.E Grade 4.B Grade 7. |
| 4.Asbestos 8.AL/VIN 12. | 3.Old Type 6. 9.None | 2.D Grade 5.A Grade 8.SC Grade |
| Roof Surface 1 Asphalt Shingles | Bath(s) Style 2 Typical Bath(s) | 3.C Grade 6.AA Grade 9.Same |
| 1.Asphalt 4.Composit 7. | 1.Modern 4.Obsolete 7. | SQFT (Footprint) 1140 |
| 2.Slate 5.Wood 8. | 2.Typical 5. 8. | Condition 4 Average |
| 3.Metal 6.Other 9. | 3.Old Type 6. 9.None | 1.Poor 4.Avg 7.V G |
| SF Masonry Trim 0 | # Rooms 22 | 2.Fair 5.Avg+ 8.Exc |
| OPEN-3-CUSTOM 0 | # Bedrooms 12 | 3.Avg- 6.Good 9.Same |
| OPEN-4-CUSTOM 0 | # Full Baths 6 | Phys. % Good 0% |
| Year Built 1908 | # Half Baths 0 | Funct. % Good 100% |
| Year Remodeled 0 | # Addn Fixtures 5 | Functional Code 9 None |
| Foundation 3 Brick &/or Stone | # Fireplaces 0 | 1.Incomp 4.Small 7.Layout |
| 1.Concrete 4.Wood 7. |  | 2.O-Built 5.CDU 8.Other |
| 2.C Block 5.Slab 8. | | 3.Delap 6.Style 9.None |
| 3.Br/Stone 6.Piers 9. | | Econ. % Good 100% |
| Basement 4 Full Basement | | Economic Code None |
| 1.1/4 Bmt 4.Full Bmt 7. | | 0.None 3.Services 9.None |
| 2.1/2 Bmt 5.None 8. | | 1.Location 4.Traffic 8. |
| 3.3/4 Bmt 6. 9.None | | 2.Encroach 8.Other 9. |
| Bsmt Gar # Cars 0 | | Entrance Code 5 Estimated |
| Wet Basement 1 Dry Basement | | 1.Interior 4.Vacant 7. |
| 1.Dry 4. 7. | | 2.Refusal 5.Estimate 8. |
| 2.Damp 5. 8. | 3.Informed 6. 9. | |
| 3.Wet 6. 9. | Information Code 5 Estimate | |
| | 1.Owner 4.Agent 7. | |
| | 2.Relative 5.Estimate 8. | |
| | 3.Tenant 6.Other 9. | |

Date Inspected

| Additions, Outbuildings & Improvements | | | | | | | | |
|--|------|-------|-------|------|-------|--------|-------------|-------------------|
| Type | Year | Units | Grade | Cond | Phys. | Funct. | Sound Value | |
| 3 Three Story Fr | 0 | 96 | 9 100 | 9 | 0 % | 0 % | | 1.One Story Fram |
| 41 2S Open Fr Porch | 0 | 192 | 9 100 | 9 | 0 % | 0 % | | 2.Two Story Fram |
| 21 Open Frame | 0 | 192 | 9 100 | 9 | 0 % | 0 % | | 3.Three Story Fr |
| 138 2.0 ST ATT | 0 | 84 | 9 100 | 9 | 0 % | 0 % | | 4.1 & 1/2 Story |
| 134 1 ST ATTCHD | 0 | 84 | 9 100 | 9 | 0 % | 0 % | | 5.1 & 3/4 Story |
| | | | | | % | % | | 6.2 & 1/2 Story |
| | | | | | % | % | | 21.Open Frame Por |
| | | | | | % | % | | 22.Encl Frame Por |
| | | | | | % | % | | 23.Frame Garage |
| | | | | | % | % | | 24.Frame Shed |
| | | | | | % | % | | 25.Frame Bay Wind |
| | | | | | % | % | | 26.1SFr Overhang |
| | | | | | % | % | | 27.Unfin Basement |
| | | | | | % | % | | 28.Unfinished Att |
| | | | | | % | % | | 29.Finished Attic |

KNOX, TAMMY L
16 GLOBE ST
LIVERMORE FALLS ME 04254

| | | | Property Data | | | Assessment Record | | | | | | |
|--|--|--|------------------|-----------------|----------------|-------------------|-------------|-------------------|----------------------|------------------|--------------------|------------------------|
| | | | Neighborhood | 99 MH LEASE LOT | | Year | Land | Buildings | Exempt | Total | | |
| | | | Tree Growth Year | 0 | | 2010 | 0 | 12,200 | 10,000 | 2,200 | | |
| | | | X Coordinate | 0 | | 2011 | 0 | 12,200 | 10,000 | 2,200 | | |
| | | | Y Coordinate | 0 | | 2012 | 0 | 12,200 | 10,000 | 2,200 | | |
| | | | Zone/Land Use | 99 MOBILE HOME | | 2013 | 0 | 12,200 | 10,000 | 2,200 | | |
| | | | Secondary Zone | | | 2014 | 0 | 12,200 | 10,000 | 2,200 | | |
| | | | Topography | 9 | 9 | 2015 | 0 | 12,200 | 12,200 | 0 | | |
| | | | 1.Level | 4.Below St | 7.Steep | 2016 | 0 | 12,200 | 12,200 | 0 | | |
| | | | 2.Rolling | 5.Low | 8.Rough | 2017 | 0 | 12,200 | 12,200 | 0 | | |
| | | | 3.Above St | 6.Swampy | 9. | 2018 | 0 | 12,200 | 12,200 | 0 | | |
| | | | Utilities | 9 No Utilities | 9 No Utilities | 2019 | 0 | 12,200 | 12,200 | 0 | | |
| | | | 1.Public | 4.Dr Well | 7.Cesspool | 2020 | 0 | 12,200 | 12,200 | 0 | | |
| | | | 2.Water | 5.Dug Well | 8.improve | 2021 | 0 | 12,200 | 12,200 | 0 | | |
| | | | 3.Sewer | 6.Septic | 9.No util | 2022 | 0 | 12,200 | 12,200 | 0 | | |
| | | | Street | 9 | | | | | | | | |
| | | | 1.Paved | 4.Proposed | 7.ROW | Land Data | | | | | | |
| | | | 2.Semi Imp | 5.Private | 8. | | | | | | | |
| | | | 3.Gravel | 6.NoStreet | 9. | Front Foot | Type | Effective | | Influence | | Influence Codes |
| | | | LAND USE CODES | | | 0 | | 11.Regular Lot | Frontage | Depth | Factor | |
| | | | BUILDING USE | | | 0 | | 12.Delta Triangle | | | | 1.Unimproved |
| | | | Sale Data | | | Sale Date | | | 13.Nabla Triangle | | | |
| | | | | | | Price | | | 14.Rear Land | | | |
| | | | | | | Sale Type | | | 15.Miscellaneous | | | |
| | | | | | | 1.Land | 4.Mobile | 7. | Square Foot | | Square Feet | |
| | | | | | | 2.L & B | 5.Other | 8. | 16.Regular Lot | | | |
| | | | | | | 3.Building | 6.COMM | 9. | 17.Secondary Lot | | | |
| | | | | | | Financing | | | 18.Excess Land | | | |
| | | | | | | 1.Convent | 4.Seller | 7. | 19.Condominium | | | |
| | | | | | | 2.FHA/VA | 5.Private | 8. | 20.Miscellaneous | | | |
| | | | | | | 3.Assumed | 6.Cash | 9.Unknown | Fract. Acre | | Acres/Sites | |
| | | | | | | Validity | | | 21.Homesite (Fract) | | | |
| | | | | | | 1.Valid | 4.Split | 7.Changes | 22.Baselot (Fract) | | | |
| | | | | | | 2.Related | 5.Partial | 8.Other | 23.Misc (Fract) | | | |
| | | | | | | 3.Distress | 6.Exempt | 9.Estate | Acres | | | |
| | | | | | | Verified | | | 24.Homesite | | | |
| | | | | | | 1.Buyer | 4.Agent | 7.Family | 25.Baselot | | | |
| | | | | | | 2.Seller | 5.Pub Rec | 8.Other | 26.Frontage 1 | | | |
| | | | | | | 3.Lender | 6.MLS | 9. | 27.Frontage 2 | | | |
| | | | | | | | | | 28.Rear Land 1-10 | | | |
| | | | | | | | | | 29.Rear Land 11-2 | | | |
| | | | | | | | | | Total Acreage | | 0.00 | |
| | | | | | | | | | | | | |
| | | | | | | | | | | | | |
| | | | | | | | | | | | | |
| | | | | | | | | | | | | |
| | | | | | | | | | | | | |

Inspection Witnessed By:

| X | Date | Description | Date Insp. |
|---|------|-------------|------------|
| | | | |
| | | | |
| | | | |

Notes:

Livermore Falls

Map Lot 018-152

Account 813

Location 12 CEDAR ST

Card 1 Of 1 9/30/2022

| | | |
|---|---|-----------------------------------|
| Building Style 1 Conventional | SF Bsmt Living 0 | Layout 1 Typical |
| 1.Conv. 5.Garrison 9.Other | Fin Bsmt Grade 0 0 | 1.Typical 4. 7. |
| 2.Ranch 6.Split 10. | HEARTH\$ 0 | 2.Inadeq 5. 8. |
| 3.R Ranch 7.Contemp 11. | Heat Type 100% 5 Forced Warm Air | 3.Horrid 6. 9. |
| 4.Cape 8.Log 12. | 1.HWBB 5.FWA 9.No Heat | Attic 9 None |
| Dwelling Units 1 | 2.HWCI 6.GravWA 10. | 1.1/4 Fin 4.Full Fin 7. |
| Other Units 0 | 3.H Pump 7.Electric 11. | 2.1/2 Fin 5.F/ Stair 8. |
| Stories 4 One & 1/2 Story | 4.Steam 8.F/ Wall 12. | 3.3/4 Fin 6. 9.None |
| 1.1 4.1.5 7. | Cool Type 0% 9 None | Insulation 4 Minimal |
| 2.2 5.1.75 8. | 1.Refrig 4.W&C Air 7. | 1.Full 4.Minimal 7. |
| 3.3 6.2.5 9. | 2.Evapor 5. 8. | 2.Heavy 5.Partial 8. |
| Exterior Walls 4 Asbestos Siding | 3.H Pump 6. 9.None | 3.Capped 6. 9.None |
| 1.Clapbd 5.T-111 9.Other | Kitchen Style 3 Old Style | Unfinished % 0% |
| 2.wWd Shng 6.BR/STONE 10. | 1.Modern 4.Obsolete 7. | Grade & Factor 2 Fair 100% |
| 3.Compos. 7.NOVELTY 11. | 2.Typical 5. 8. | 1.E Grade 4.B Grade 7. |
| 4.Asbestos 8.AL/VIN 12. | 3.Old Type 6. 9.None | 2.D Grade 5.A Grade 8.SC Grade |
| Roof Surface 1 Asphalt Shingles | Bath(s) Style 3 Old Style | 3.C Grade 6.AA Grade 9.Same |
| 1.Asphalt 4.Composit 7. | 1.Modern 4.Obsolete 7. | SQFT (Footprint) 624 |
| 2.Slate 5.Wood 8. | 2.Typical 5. 8. | Condition 1 Poor |
| 3.Metal 6.Other 9. | 3.Old Type 6. 9.None | 1.Poor 4.Avg 7.V G |
| SF Masonry Trim 0 | # Rooms 6 | 2.Fair 5.Avg+ 8.Exc |
| OPEN-3-CUSTOM 0 | # Bedrooms 3 | 3.Avg- 6.Good 9.Same |
| OPEN-4-CUSTOM 0 | # Full Baths 1 | Phys. % Good 50% |
| Year Built 1920 | # Half Baths 0 | Funct. % Good 50% |
| Year Remodeled 0 | # Addn Fixtures 0 | Functional Code 9 None |
| Foundation 1 Concrete | # Fireplaces 0 | 1.Incomp 4.Small 7.Layout |
| 1.Concrete 4.Wood 7. |  | 2.O-Built 5.CDU 8.Other |
| 2.C Block 5.Slab 8. | | 3.Delap 6.Style 9.None |
| 3.Br/Stone 6.Piers 9. | | Econ. % Good 100% |
| Basement 4 Full Basement | | Economic Code None |
| 1.1/4 Bmt 4.Full Bmt 7. | | 0.None 3.Services 9.None |
| 2.1/2 Bmt 5.None 8. | | 1.Location 4.Traffic 8. |
| 3.3/4 Bmt 6. 9.None | | 2.Encroach 8.Other 9. |
| Bsmt Gar # Cars 0 | | Entrance Code 5 Estimated |
| Wet Basement 2 Damp Basement | | 1.Interior 4.Vacant 7. |
| 1.Dry 4. 7. | | 2.Refusal 5.Estimate 8. |
| 2.Damp 5. 8. | 3.Informed 6. 9. | |
| 3.Wet 6. 9. | Information Code 5 Estimate | |
| | 1.Owner 4.Agent 7. | |
| | 2.Relative 5.Estimate 8. | |
| | 3.Tenant 6.Other 9. | |

Date Inspected

| Additions, Outbuildings & Improvements | | | | | | | | |
|--|------|-------|-------|------|-------|--------|-------------|-------------------|
| Type | Year | Units | Grade | Cond | Phys. | Funct. | Sound Value | |
| 21 Open Frame | 1920 | 200 | 9 100 | 9 | 0 % | 0 % | | 1.One Story Fram |
| | | | | | % | % | | 2.Two Story Fram |
| | | | | | % | % | | 3.Three Story Fr |
| | | | | | % | % | | 4.1 & 1/2 Story |
| | | | | | % | % | | 5.1 & 3/4 Story |
| | | | | | % | % | | 6.2 & 1/2 Story |
| | | | | | % | % | | 21.Open Frame Por |
| | | | | | % | % | | 22.Encl Frame Por |
| | | | | | % | % | | 23.Frame Garage |
| | | | | | % | % | | 24.Frame Shed |
| | | | | | % | % | | 25.Frame Bay Wind |
| | | | | | % | % | | 26.1SFr Overhang |
| | | | | | % | % | | 27.Unfin Basement |
| | | | | | % | % | | 28.Unfinished Att |
| | | | | | % | % | | 29.Finished Attic |

Livermore Falls

Map Lot 015-061

Account 814

Location 10 CHESTNUT ST

Card 1 Of 1 9/30/2022

| | | |
|--|---|-----------------------------------|
| Building Style 4 Cape Cod | SF Bsmt Living 0 | Layout 1 Typical |
| 1.Conv. 5.Garrison 9.Other | Fin Bsmt Grade 0 0 | 1.Typical 4. 7. |
| 2.Ranch 6.Split 10. | HEARTH'S 0 | 2.Inadeq 5. 8. |
| 3.R Ranch 7.Contemp 11. | Heat Type 100% 5 Forced Warm Air | 3.Horrid 6. 9. |
| 4.Cape 8.Log 12. | 1.HWBB 5.FWA 9.No Heat | Attic 4 Full Finished |
| Dwelling Units 1 | 2.HWCI 6.GravWA 10. | 1.1/4 Fin 4.Full Fin 7. |
| Other Units 0 | 3.H Pump 7.Electric 11. | 2.1/2 Fin 5.F/ Stair 8. |
| Stories 1 One Story | 4.Steam 8.F/ Wall 12. | 3.3/4 Fin 6. 9.None |
| 1.1 4.1.5 7. | Cool Type 0% 9 None | Insulation 1 Full |
| 2.2 5.1.75 8. | 1.Refrig 4.W&C Air 7. | 1.Full 4.Minimal 7. |
| 3.3 6.2.5 9. | 2.Evapor 5. 8. | 2.Heavy 5.Partial 8. |
| Exterior Walls 3 Composition | 3.H Pump 6. 9.None | 3.Capped 6. 9.None |
| 1.Clapbd 5.T-111 9.Other | Kitchen Style 2 Typical | Unfinished % 0% |
| 2.wWd Shng 6.BR/STONE 10. | 1.Modern 4.Obsolete 7. | Grade & Factor 2 Fair 100% |
| 3.Compos. 7.NOVELTY 11. | 2.Typical 5. 8. | 1.E Grade 4.B Grade 7. |
| 4.Asbestos 8.AL/VIN 12. | 3.Old Type 6. 9.None | 2.D Grade 5.A Grade 8.SC Grade |
| Roof Surface 1 Asphalt Shingles | Bath(s) Style 2 Typical Bath(s) | 3.C Grade 6.AA Grade 9.Same |
| 1.Asphalt 4.Composit 7. | 1.Modern 4.Obsolete 7. | SQFT (Footprint) 728 |
| 2.Slate 5.Wood 8. | 2.Typical 5. 8. | Condition 4 Average |
| 3.Metal 6.Other 9. | 3.Old Type 6. 9.None | 1.Poor 4.Avg 7.V G |
| SF Masonry Trim 0 | # Rooms 5 | 2.Fair 5.Avg+ 8.Exc |
| OPEN-3-CUSTOM 0 | # Bedrooms 3 | 3.Avg- 6.Good 9.Same |
| OPEN-4-CUSTOM 0 | # Full Baths 1 | Phys. % Good 0% |
| Year Built 1940 | # Half Baths 0 | Funct. % Good 100% |
| Year Remodeled 0 | # Addn Fixtures 0 | Functional Code 9 None |
| Foundation 1 Concrete | # Fireplaces 0 | 1.Incomp 4.Small 7.Layout |
| 1.Concrete 4.Wood 7. |  | 2.O-Built 5.CDU 8.Other |
| 2.C Block 5.Slab 8. | | 3.Delap 6.Style 9.None |
| 3.Br/Stone 6.Piers 9. | | Econ. % Good 100% |
| Basement 1 1/4 Basement | | Economic Code None |
| 1.1/4 Bmt 4.Full Bmt 7. | | 0.None 3.Services 9.None |
| 2.1/2 Bmt 5.None 8. | | 1.Location 4.Traffic 8. |
| 3.3/4 Bmt 6. 9.None | | 2.Encroach 8.Other 9. |
| Bsmt Gar # Cars 0 | | Entrance Code 5 Estimated |
| Wet Basement 1 Dry Basement | | 1.Interior 4.Vacant 7. |
| 1.Dry 4. 7. | | 2.Refusal 5.Estimate 8. |
| 2.Damp 5. 8. | 3.Informed 6. 9. | |
| 3.Wet 6. 9. | Information Code 5 Estimate | |
| | 1.Owner 4.Agent 7. | |
| | 2.Relative 5.Estimate 8. | |
| | 3.Tenant 6.Other 9. | |

Date Inspected

| Additions, Outbuildings & Improvements | | | | | | | | |
|--|------|-------|-------|------|-------|--------|-------------|-------------------|
| Type | Year | Units | Grade | Cond | Phys. | Funct. | Sound Value | |
| 11 1 | 0 | 108 | 9 100 | 9 | 0 % | 0 % | | 1.One Story Fram |
| 31 OPEN | 0 | 48 | 9 100 | 9 | 0 % | 0 % | | 2.Two Story Fram |
| 24 Frame Shed | 1940 | 120 | 2 100 | 1 | 0 % | 100 % | | 3.Three Story Fr |
| | | | | | % | % | | 4.1 & 1/2 Story |
| | | | | | % | % | | 5.1 & 3/4 Story |
| | | | | | % | % | | 6.2 & 1/2 Story |
| | | | | | % | % | | 21.Open Frame Por |
| | | | | | % | % | | 22.Encl Frame Por |
| | | | | | % | % | | 23.Frame Garage |
| | | | | | % | % | | 24.Frame Shed |
| | | | | | % | % | | 25.Frame Bay Wind |
| | | | | | % | % | | 26.1SFr Overhang |
| | | | | | % | % | | 27.Unfin Basement |
| | | | | | % | % | | 28.Unfinished Att |
| | | | | | % | % | | 29.Finished Attic |

CHILDS ST PIERRE, REBECCA L
17 GREEN ST
LIVERMORE FALLS ME 04254

B4981P308 B6926P45 B6926P46 B10341P258

Previous Owner
PELLETIER, BRIAN
6 CEDARVIEW ST

SALEM MA 01970
Sale Date: 4/03/2020

Previous Owner
DRUZBA, JEFFREY G

17 GREEN ST
LIVERMORE FALLS ME 04254
Sale Date: 11/20/2006

Previous Owner
DRUZBA, JEFFREY G & RICHARD, AMY D

17 GREEN ST
LIVERMORE FALLS ME 04254
Sale Date: 10/03/2006

Inspection Witnessed By:

| X | Date |
|----------|-------------|
| No./Date | Description |
| | Date Insp. |
| | |
| | |
| | |

Notes:

| Property Data | | | Assessment Record | | | | | | |
|---|--|--|----------------------|-------------|--------------------|--------------|------------------|-------------|------------------------|
| Neighborhood 1 IN-TOWN RESDNTL | | | Year | Land | Buildings | Exempt | Total | | |
| Tree Growth Year 0 | | | 2010 | 8,900 | 72,800 | 10,000 | 71,700 | | |
| X Coordinate 0 | | | 2011 | 8,900 | 72,800 | 10,000 | 71,700 | | |
| Y Coordinate 0 | | | 2012 | 8,900 | 72,800 | 10,000 | 71,700 | | |
| Zone/Land Use 11 Urban Residentl | | | 2013 | 8,900 | 72,800 | 10,000 | 71,700 | | |
| Secondary Zone | | | 2014 | 8,900 | 72,800 | 10,000 | 71,700 | | |
| Topography 1 Level | | | 2015 | 8,900 | 72,800 | 15,000 | 66,700 | | |
| 1.Level 4.Below St 7.Steep | | | 2016 | 8,900 | 72,800 | 15,000 | 66,700 | | |
| 2.Rolling 5.Low 8.Rough | | | 2017 | 8,900 | 72,800 | 20,000 | 61,700 | | |
| 3.Above St 6.Swampy 9. | | | 2018 | 8,900 | 72,800 | 20,000 | 61,700 | | |
| Utilities 1 All Public | | | 2019 | 8,900 | 72,800 | 20,000 | 61,700 | | |
| 1.Public 4.Dr Well 7.Cesspool | | | 2020 | 8,900 | 72,800 | 0 | 81,700 | | |
| 2.Water 5.Dug Well 8.improve | | | 2021 | 8,900 | 72,800 | 0 | 81,700 | | |
| 3.Sewer 6.Septic 9.No util | | | 2022 | 8,900 | 72,800 | 0 | 81,700 | | |
| Street 1 Paved | | | | | | | | | |
| 1.Paved 4.Proposed 7.ROW | | | Land Data | | | | | | |
| 2.Semi Imp 5.Private 8. | | | | | | | | | |
| 3.Gravel 6.NoStreet 9. | | | Front Foot | Type | Effective | | Influence | | Influence Codes |
| LAND USE CODES 1001 | | | 11.Regular Lot | | Frontage | Depth | Factor | Code | |
| BUILDING USE 0 | | | 12.Delta Triangle | | | | % | | 1.Unimproved |
| Sale Data | | | 13.Nabla Triangle | | | | % | | 2.Excess Frtg |
| Sale Date 4/03/2020 | | | 14.Rear Land | | | | % | | 3.Topography |
| Price 120,000 | | | 15.Miscellaneous | | | | % | | 4.Size/Shape |
| Sale Type 2 Land & Buildings | | | | | | | % | | 5.Access |
| 1.Land 4.Mobile 7. | | | Square Foot | | Square Feet | | | | 6.Restriction |
| 2.L & B 5.Other 8. | | | 16.Regular Lot | | | | % | | 7.Corner Infl |
| 3.Building 6.COMM 9. | | | 17.Secondary Lot | | | | % | | 8.Environment |
| Financing 9 Unknown | | | 18.Excess Land | | | | % | | 9.Fract Share |
| 1.Convent 4.Seller 7. | | | 19.Condominium | | | | % | | Acres |
| 2.FHA/VA 5.Private 8. | | | 20.Miscellaneous | | | | % | | 30.Rear Land 21+ |
| 3.Assumed 6.Cash 9.Unknown | | | | | | | % | | 31.Crop Land |
| Validity 1 Arms Length Sale | | | Fract. Acre | | Acres/Sites | | | | 32.Orchard |
| 1.Valid 4.Split 7.Changes | | | 21.Homesite (Fract) | 21 | 0.14 | 100 | % | 0 | 33.Gravel Pit |
| 2.Related 5.Partial 8.Other | | | 22.Baselot (Fract) | | | | % | | 34.Pasture |
| 3.Distress 6.Exempt 9.Estate | | | 23.Misc (Fract) | | | | % | | 35.Hort -Edible |
| Verified 5 Public Record | | | Acres | | | | % | | 36.Hort -Ornament |
| 1.Buyer 4.Agent 7.Family | | | 24.Homesite | | | | % | | 37.Softwood TG |
| 2.Seller 5.Pub Rec 8.Other | | | 25.Baselot | | | | % | | 38.Mixedwood TG |
| 3.Lender 6.MLS 9. | | | 26.Frontage 1 | | | | % | | 39.Hardwood TG |
| | | | 27.Frontage 2 | | | | % | | 40.Wasteland |
| | | | 28.Rear Land 1-10 | | | | % | | 41.Utility ROW |
| | | | 29.Rear Land 11-2 | | | | % | | 42.Mobile Home Si |
| | | | Total Acreage | | 0.14 | | | | 43.Condo Site |
| | | | | | | | | | 44.Camp Lot |
| | | | | | | | | | 45.Site Improve |
| | | | | | | | | | 46.Utility |

Livermore Falls

Map Lot 020-150

Account 815

Location 17 GREEN ST.

Card 1 Of 1 9/30/2022

| | | |
|--|---|---|
| Building Style 1 Conventional | SF Bsmt Living 0 | Layout 1 Typical |
| 1.Conv. 5.Garrison 9.Other | Fin Bsmt Grade 0 0 | 1.Typical 4. 7. |
| 2.Ranch 6.Split 10. | HEARTH S 0 | 2.Inadeq 5. 8. |
| 3.R Ranch 7.Contemp 11. | Heat Type 100% 1 Hot Water BB | 3.Horrid 6. 9. |
| 4.Cape 8.Log 12. | 1.HWBB 5.FWA 9.No Heat | Attic 5 Floor & Stairs |
| Dwelling Units 1 | 2.HWCI 6.GravWA 10. | 1.1/4 Fin 4.Full Fin 7. |
| Other Units 0 | 3.H Pump 7.Electric 11. | 2.1/2 Fin 5.F/ Stair 8. |
| Stories 2 Two Story | 4.Steam 8.F/ Wall 12. | 3.3/4 Fin 6. 9.None |
| 1.1 4.1.5 7. | Cool Type 0% 9 None | Insulation 1 Full |
| 2.2 5.1.75 8. | 1.Refrig 4.W&C Air 7. | 1.Full 4.Minimal 7. |
| 3.3 6.2.5 9. | 2.Evapor 5. 8. | 2.Heavy 5.Partial 8. |
| Exterior Walls 8 ALUM/VINYL | 3.H Pump 6. 9.None | 3.Capped 6. 9.None |
| 1.Clapbd 5.T-111 9.Other | Kitchen Style 2 Typical | Unfinished % 0% |
| 2.wWd Shng 6.BR/STONE 10. | 1.Modern 4.Obsolete 7. | Grade & Factor 3 Average 100% |
| 3.Compos. 7.NOVELTY 11. | 2.Typical 5. 8. | 1.E Grade 4.B Grade 7. |
| 4.Asbestos 8.AL/VIN 12. | 3.Old Type 6. 9.None | 2.D Grade 5.A Grade 8.SC Grade |
| Roof Surface 1 Asphalt Shingles | Bath(s) Style 2 Typical Bath(s) | 3.C Grade 6.AA Grade 9.Same |
| 1.Asphalt 4.Composit 7. | 1.Modern 4.Obsolete 7. | SQFT (Footprint) 816 |
| 2.Slate 5.Wood 8. | 2.Typical 5. 8. | Condition 4 Average |
| 3.Metal 6.Other 9. | 3.Old Type 6. 9.None | 1.Poor 4.Avg 7.V G |
| SF Masonry Trim 0 | # Rooms 6 | 2.Fair 5.Avg+ 8.Exc |
| OPEN-3-CUSTOM 0 | # Bedrooms 3 | 3.Avg- 6.Good 9.Same |
| OPEN-4-CUSTOM 0 | # Full Baths 2 | Phys. % Good 0% |
| Year Built 1900 | # Half Baths 0 | Funct. % Good 100% |
| Year Remodeled 0 | # Addn Fixtures 0 | Functional Code 9 None |
| Foundation 3 Brick &/or Stone | # Fireplaces 0 | 1.Incomp 4.Small 7.Layout |
| 1.Concrete 4.Wood 7. |  | 2.O-Built 5.CDU 8.Other |
| 2.C Block 5.Slab 8. | | 3.Delap 6.Style 9.None |
| 3.Br/Stone 6.Piers 9. | | Econ. % Good 100% |
| Basement 3 3/4 Basement | | Economic Code None |
| 1.1/4 Bmt 4.Full Bmt 7. | | 0.None 3.Services 9.None |
| 2.1/2 Bmt 5.None 8. | | 1.Location 4.Traffic 8. |
| 3.3/4 Bmt 6. 9.None | | 2.Encroach 8.Other 9. |
| Bsmt Gar # Cars 0 | | Entrance Code 1 Interior Inspect |
| Wet Basement 1 Dry Basement | | 1.Interior 4.Vacant 7. |
| 1.Dry 4. 7. | | 2.Refusal 5.Estimate 8. |
| 2.Damp 5. 8. | 3.Informed 6. 9. | |
| 3.Wet 6. 9. | Information Code 1 Owner | |
| | 1.Owner 4.Agent 7. | |
| | 2.Relative 5.Estimate 8. | |
| | 3.Tenant 6.Other 9. | |

Date Inspected

| Additions, Outbuildings & Improvements | | | | | | | | |
|--|------|-------|-------|------|-------|--------|-------------|-------------------|
| Type | Year | Units | Grade | Cond | Phys. | Funct. | Sound Value | |
| 134 1 ST ATTCHD | 0 | 192 | 9 100 | 9 | 0 % | 0 % | | 1.One Story Fram |
| 25 Frame Bay | 0 | 27 | 9 100 | 9 | 0 % | 0 % | | 2.Two Story Fram |
| 21 Open Frame | 0 | 33 | 9 100 | 9 | 0 % | 0 % | | 3.Three Story Fr |
| 23 Frame Garage | 0 | 600 | 9 100 | 9 | 0 % | 0 % | | 4.1 & 1/2 Story |
| 24 Frame Shed | 1950 | 180 | 3 100 | 4 | 0 % | 100 % | | 5.1 & 3/4 Story |
| | | | | | % | % | | 6.2 & 1/2 Story |
| | | | | | % | % | | 21.Open Frame Por |
| | | | | | % | % | | 22.Encl Frame Por |
| | | | | | % | % | | 23.Frame Garage |
| | | | | | % | % | | 24.Frame Shed |
| | | | | | % | % | | 25.Frame Bay Wind |
| | | | | | % | % | | 26.1SFr Overhang |
| | | | | | % | % | | 27.Unfin Basement |
| | | | | | % | % | | 28.Unfinished Att |
| | | | | | % | % | | 29.Finished Attic |

Livermore Falls

Map Lot 015-064

Account 816

Location WALNUT ST

Card 1 Of 1 9/30/2022

| | | |
|----------------------------|---|--------------------------------|
| Building Style | SF Bsmt Living | Layout |
| 1.Conv. 5.Garrison 9.Other | Fin Bsmt Grade | 1.Typical 4. 7. |
| 2.Ranch 6.Split 10. | HEARTHIS | 2.Inadeq 5. 8. |
| 3.R Ranch 7.Contemp 11. | Heat Type 100% | 3.Horrid 6. 9. |
| 4.Cape 8.Log 12. | 1.HWBB 5.FWA 9.No Heat | Attic |
| Dwelling Units | 2.HWCI 6.GravWA 10. | 1.1/4 Fin 4.Full Fin 7. |
| Other Units | 3.H Pump 7.Electric 11. | 2.1/2 Fin 5.F/Stair 8. |
| Stories | 4.Steam 8.F/Wall 12. | 3.3/4 Fin 6. 9.None |
| 1.1 4.1.5 7. | Cool Type 0% | Insulation |
| 2.2 5.1.75 8. | 1.Refrig 4.W&C Air 7. | 1.Full 4.Minimal 7. |
| 3.3 6.2.5 9. | 2.Evapor 5. 8. | 2.Heavy 5.Partial 8. |
| Exterior Walls | 3.H Pump 6. 9.None | 3.Capped 6. 9.None |
| 1.Clapbd 5.T-111 9.Other | Kitchen Style | Unfinished % |
| 2.wWd Shng 6.BR/STONE 10. | 1.Modern 4.Obsolete 7. | Grade & Factor |
| 3.Compos. 7.NOVELTY 11. | 2.Typical 5. 8. | 1.E Grade 4.B Grade 7. |
| 4.Asbestos 8.AL/VIN 12. | 3.Old Type 6. 9.None | 2.D Grade 5.A Grade 8.SC Grade |
| Roof Surface | Bath(s) Style | 3.C Grade 6.AA Grade 9.Same |
| 1.Asphalt 4.Composit 7. | 1.Modern 4.Obsolete 7. | SQFT (Footprint) |
| 2.Slate 5.Wood 8. | 2.Typical 5. 8. | Condition |
| 3.Metal 6.Other 9. | 3.Old Type 6. 9.None | 1.Poor 4.Avg 7.V G |
| SF Masonry Trim | # Rooms | 2.Fair 5.Avg+ 8.Exc |
| OPEN-3-CUSTOM | # Bedrooms | 3.Avg- 6.Good 9.Same |
| OPEN-4-CUSTOM | # Full Baths | Phys. % Good |
| Year Built | # Half Baths | Funct. % Good |
| Year Remodeled | # Addn Fixtures | Functional Code |
| Foundation | # Fireplaces | 1.Incomp 4.Small 7.Layout |
| 1.Concrete 4.Wood 7. |  | 2.O-Built 5.CDU 8.Other |
| 2.C Block 5.Slab 8. | | 3.Delap 6.Style 9.None |
| 3.Br/Stone 6.Piers 9. | | Econ. % Good |
| Basement | | Economic Code |
| 1.1/4 Bmt 4.Full Bmt 7. | | 0.None 3.Services 9.None |
| 2.1/2 Bmt 5.None 8. | | 1.Location 4.Traffic 8. |
| 3.3/4 Bmt 6. 9.None | | 2.Encroach 8.Other 9. |
| Bsmt Gar # Cars | | Entrance Code 0 |
| Wet Basement | | 1.Interior 4.Vacant 7. |
| 1.Dry 4. 7. | | 2.Refusal 5.Estimate 8. |
| 2.Damp 5. 8. | 3.Informed 6. 9. | |
| 3.Wet 6. 9. | Information Code 0 | |
| | 1.Owner 4.Agent 7. | |
| | 2.Relative 5.Estimate 8. | |
| | 3.Tenant 6.Other 9. | |

Date Inspected

| Additions, Outbuildings & Improvements | | | | | | | | |
|--|------|-------|-------|------|-------|--------|-------------|-------------------|
| Type | Year | Units | Grade | Cond | Phys. | Funct. | Sound Value | |
| | | | | | % | % | | 1.One Story Fram |
| | | | | | % | % | | 2.Two Story Fram |
| | | | | | % | % | | 3.Three Story Fr |
| | | | | | % | % | | 4.1 & 1/2 Story |
| | | | | | % | % | | 5.1 & 3/4 Story |
| | | | | | % | % | | 6.2 & 1/2 Story |
| | | | | | % | % | | 21.Open Frame Por |
| | | | | | % | % | | 22.Encl Frame Por |
| | | | | | % | % | | 23.Frame Garage |
| | | | | | % | % | | 24.Frame Shed |
| | | | | | % | % | | 25.Frame Bay Wind |
| | | | | | % | % | | 26.1SFr Overhang |
| | | | | | % | % | | 27.Unfin Basement |
| | | | | | % | % | | 28.Unfinished Att |
| | | | | | % | % | | 29.Finished Attic |

ROY, EUGENE D II
 ROY, SHELLEY
 10 WALNUT ST
 LIVERMORE FALLS ME 04254
 B1196P253 B10318P52

Previous Owner
 KORHONEN ESTATE OF, RICHARD
 10 WALNUT ST
 LIVERMORE FALLS ME 04254
 Sale Date: 2/28/2020

| Property Data | | |
|------------------|--------------------|----------------|
| Neighborhood | 5 TREE STREETS | |
| Tree Growth Year | 0 | |
| X Coordinate | 0 | |
| Y Coordinate | 0 | |
| Zone/Land Use | 11 Urban Residentl | |
| Secondary Zone | | |
| Topography | 2 Rolling | 3 Above Street |
| 1.Level | 4.Below St | 7.Steep |
| 2.Rolling | 5.Low | 8.Rough |
| 3.Above St | 6.Swampy | 9. |
| Utilities | 1 All Public | |
| 1.Public | 4.Dr Well | 7.Cesspool |
| 2.Water | 5.Dug Well | 8.improve |
| 3.Sewer | 6.Septic | 9.No util |
| Street | 1 Paved | |
| 1.Paved | 4.Proposed | 7.ROW |
| 2.Semi Imp | 5.Private | 8. |
| 3.Gravel | 6.NoStreet | 9. |
| LAND USE CODES | 1001 | |
| BUILDING USE | 0 | |
| Sale Data | | |
| Sale Date | 2/28/2020 | |
| Price | 128,900 | |
| Sale Type | 2 Land & Buildings | |
| 1.Land | 4.Mobile | 7. |
| 2.L & B | 5.Other | 8. |
| 3.Building | 6.COMM | 9. |
| Financing | 1 Conventional | |
| 1.Convent | 4.Seller | 7. |
| 2.FHA/VA | 5.Private | 8. |
| 3.Assumed | 6.Cash | 9.Unknown |
| Validity | 1 Arms Length Sale | |
| 1.Valid | 4.Split | 7.Changes |
| 2.Related | 5.Partial | 8.Other |
| 3.Distress | 6.Exempt | 9.Estate |
| Verified | 1 Buyer | |
| 1.Buyer | 4.Agent | 7.Family |
| 2.Seller | 5.Pub Rec | 8.Other |
| 3.Lender | 6.MLS | 9. |

| Assessment Record | | | | |
|-------------------|--------|-----------|--------|---------|
| Year | Land | Buildings | Exempt | Total |
| 2010 | 10,600 | 93,300 | 10,000 | 93,900 |
| 2011 | 10,600 | 93,300 | 10,000 | 93,900 |
| 2012 | 10,600 | 93,300 | 16,000 | 87,900 |
| 2013 | 10,600 | 93,300 | 16,000 | 87,900 |
| 2014 | 10,600 | 93,300 | 16,000 | 87,900 |
| 2015 | 10,600 | 93,300 | 21,000 | 82,900 |
| 2016 | 10,600 | 93,300 | 21,000 | 82,900 |
| 2017 | 10,600 | 93,300 | 26,000 | 77,900 |
| 2018 | 10,600 | 93,300 | 26,000 | 77,900 |
| 2019 | 10,600 | 93,300 | 26,000 | 77,900 |
| 2020 | 10,600 | 93,300 | 0 | 103,900 |
| 2021 | 10,600 | 93,300 | 0 | 103,900 |
| 2022 | 10,600 | 93,300 | 0 | 103,900 |

Inspection Witnessed By:

| X | Date | |
|----------|-------------|------------|
| | | |
| No./Date | Description | Date Insp. |
| | | |
| | | |
| | | |

Notes:
 04/22/03 ADDED SHED PER LIST. WVT

| Land Data | | | | | | |
|----------------------|---------------|-------------|-------|-----------|------|-------------------|
| Front Foot | Type | Effective | | Influence | | Influence Codes |
| | | Frontage | Depth | Factor | Code | |
| 11.Regular Lot | | | | % | | 1.Unimproved |
| 12.Delta Triangle | | | | % | | 2.Excess Frtg |
| 13.Nabla Triangle | | | | % | | 3.Topography |
| 14.Rear Land | | | | % | | 4.Size/Shape |
| 15.Miscellaneous | | | | % | | 5.Access |
| | | | | % | | 6.Restriction |
| | | | | % | | 7.Corner Infl |
| | | | | % | | 8.Environment |
| | | | | % | | 9.Fract Share |
| Square Foot | | Square Feet | | | | Acres |
| 16.Regular Lot | | | | % | | 30.Rear Land 21+ |
| 17.Secondary Lot | | | | % | | 31.Crop Land |
| 18.Excess Land | | | | % | | 32.Orchard |
| 19.Condominium | | | | % | | 33.Gravel Pit |
| 20.Miscellaneous | | | | % | | 34.Pasture |
| | | | | % | | 35.Hort -Edible |
| | | | | % | | 36.Hort -Ornament |
| Fract. Acre | Acreage/Sites | | | | | 37.Softwood TG |
| 21.Homesite (Frac | 21 | 0.23 | 100 | % | 0 | 38.Mixedwood TG |
| 22.Baselot (Fract | | | | % | | 39.Hardwood TG |
| 23.Misc (Fract) | | | | % | | 40.Wasteland |
| Acres | | | | % | | 41.Utility ROW |
| 24.Homesite | | | | % | | 42.Mobile Home Si |
| 25.Baselot | | | | % | | 43.Condo Site |
| 26.Frontage 1 | | | | % | | 44.Camp Lot |
| 27.Frontage 2 | | | | % | | 45.Site Improve |
| 28.Rear Land 1-10 | | | | % | | 46.Utility |
| 29.Rear Land 11-2 | | | | % | | |
| Total Acreage | | | 0.23 | | | |

Livermore Falls

Map Lot 015-065

Account 817

Location 10 WALNUT ST.

Card 1 Of 1 9/30/2022

| | | |
|--|---|---|
| Building Style 2 Ranch | SF Bsmt Living 0 | Layout 1 Typical |
| 1.Conv. 5.Garrison 9.Other | Fin Bsmt Grade 0 0 | 1.Typical 4. 7. |
| 2.Ranch 6.Split 10. | HEARTH'S 1 | 2.Inadeq 5. 8. |
| 3.R Ranch 7.Contemp 11. | Heat Type 100% 1 Hot Water BB | 3.Horrid 6. 9. |
| 4.Cape 8.Log 12. | 1.HWBB 5.FWA 9.No Heat | Attic 9 None |
| Dwelling Units 1 | 2.HWCI 6.GravWA 10. | 1.1/4 Fin 4.Full Fin 7. |
| Other Units 0 | 3.H Pump 7.Electric 11. | 2.1/2 Fin 5.F/ Stair 8. |
| Stories 1 One Story | 4.Steam 8.F/Wall 12. | 3.3/4 Fin 6. 9.None |
| 1.1 4.1.5 7. | Cool Type 0% 9 None | Insulation 1 Full |
| 2.2 5.1.75 8. | 1.Refrig 4.W&C Air 7. | 1.Full 4.Minimal 7. |
| 3.3 6.2.5 9. | 2.Evapor 5. 8. | 2.Heavy 5.Partial 8. |
| Exterior Walls 8 ALUM/VINYL | 3.H Pump 6. 9.None | 3.Capped 6. 9.None |
| 1.Clapbd 5.T-111 9.Other | Kitchen Style 2 Typical | Unfinished % 0% |
| 2.wWd Shng 6.BR/STONE 10. | 1.Modern 4.Obsolete 7. | Grade & Factor 3 Average 100% |
| 3.Compos. 7.NOVELTY 11. | 2.Typical 5. 8. | 1.E Grade 4.B Grade 7. |
| 4.Asbestos 8.AL/VIN 12. | 3.Old Type 6. 9.None | 2.D Grade 5.A Grade 8.SC Grade |
| Roof Surface 1 Asphalt Shingles | Bath(s) Style 2 Typical Bath(s) | 3.C Grade 6.AA Grade 9.Same |
| 1.Asphalt 4.Composit 7. | 1.Modern 4.Obsolete 7. | SQFT (Footprint) 1320 |
| 2.Slate 5.Wood 8. | 2.Typical 5. 8. | Condition 4 Average |
| 3.Metal 6.Other 9. | 3.Old Type 6. 9.None | 1.Poor 4.Avg 7.V G |
| SF Masonry Trim 0 | # Rooms 5 | 2.Fair 5.Avg+ 8.Exc |
| OPEN-3-CUSTOM 0 | # Bedrooms 3 | 3.Avg- 6.Good 9.Same |
| OPEN-4-CUSTOM 0 | # Full Baths 1 | Phys. % Good 0% |
| Year Built 2001 | # Half Baths 0 | Funct. % Good 100% |
| Year Remodeled 0 | # Addn Fixtures 0 | Functional Code 9 None |
| Foundation 1 Concrete | # Fireplaces 0 | 1.Incomp 4.Small 7.Layout |
| 1.Concrete 4.Wood 7. |  | 2.O-Built 5.CDU 8.Other |
| 2.C Block 5.Slab 8. | | 3.Delap 6.Style 9.None |
| 3.Br/Stone 6.Piers 9. | | Econ. % Good 85% |
| Basement 4 Full Basement | | Economic Code Location |
| 1.1/4 Bmt 4.Full Bmt 7. | | 0.None 3.Services 9.None |
| 2.1/2 Bmt 5.None 8. | | 1.Location 4.Traffic 8. |
| 3.3/4 Bmt 6. 9.None | | 2.Encroach 8.Other 9. |
| Bsmt Gar # Cars 0 | | Entrance Code 1 Interior Inspect |
| Wet Basement 1 Dry Basement | | 1.Interior 4.Vacant 7. |
| 1.Dry 4. 7. | | 2.Refusal 5.Estimate 8. |
| 2.Damp 5. 8. | 3.Informed 6. 9. | |
| 3.Wet 6. 9. | Information Code 1 Owner | |
| | 1.Owner 4.Agent 7. | |
| | 2.Relative 5.Estimate 8. | |
| | 3.Tenant 6.Other 9. | |

Date Inspected 4/19/2002

Additions, Outbuildings & Improvements

| Type | Year | Units | Grade | Cond | Phys. | Funct. | Sound Value | |
|-----------------|------|-------|-------|------|-------|--------|-------------|-------------------|
| 23 Frame Garage | 2001 | 768 | 3 100 | 4 | 0 % | 100 % | | 1.One Story Fram |
| 24 Frame Shed | 2002 | | | | % | % | 100 | 2.Two Story Fram |
| | | | | | % | % | | 3.Three Story Fr |
| | | | | | % | % | | 4.1 & 1/2 Story |
| | | | | | % | % | | 5.1 & 3/4 Story |
| | | | | | % | % | | 6.2 & 1/2 Story |
| | | | | | % | % | | 21.Open Frame Por |
| | | | | | % | % | | 22.Encl Frame Por |
| | | | | | % | % | | 23.Frame Garage |
| | | | | | % | % | | 24.Frame Shed |
| | | | | | % | % | | 25.Frame Bay Wind |
| | | | | | % | % | | 26.1SFr Overhang |
| | | | | | % | % | | 27.Unfin Basement |
| | | | | | % | % | | 28.Unfinished Att |
| | | | | | % | % | | 29.Finished Attic |

Livermore Falls

Map Lot 020-146

Account 819

Location 18 GREEN STREET

Card 1 Of 1 9/30/2022

| | | |
|--|---|---|
| Building Style 1 Conventional | SF Bsmt Living 0 | Layout 1 Typical |
| 1.Conv. 5.Garrison 9.Other | Fin Bsmt Grade 0 0 | 1.Typical 4. 7. |
| 2.Ranch 6.Split 10. | HEARTH S 0 | 2.Inadeq 5. 8. |
| 3.R Ranch 7.Contemp 11. | Heat Type 100% 1 Hot Water BB | 3.Horrid 6. 9. |
| 4.Cape 8.Log 12. | 1.HWBB 5.FWA 9.No Heat | Attic 9 None |
| Dwelling Units 1 | 2.HWCI 6.GravWA 10. | 1.1/4 Fin 4.Full Fin 7. |
| Other Units 0 | 3.H Pump 7.Electric 11. | 2.1/2 Fin 5.F/ Stair 8. |
| Stories 5 One & 3/4 Story | 4.Steam 8.F/ Wall 12. | 3.3/4 Fin 6. 9.None |
| 1.1 4.1.5 7. | Cool Type 0% 9 None | Insulation 1 Full |
| 2.2 5.1.75 8. | 1.Refrig 4.W&C Air 7. | 1.Full 4.Minimal 7. |
| 3.3 6.2.5 9. | 2.Evapor 5. 8. | 2.Heavy 5.Partial 8. |
| Exterior Walls 8 ALUM/VINYL | 3.H Pump 6. 9.None | 3.Capped 6. 9.None |
| 1.Clapbd 5.T-111 9.Other | Kitchen Style 2 Typical | Unfinished % 0% |
| 2.wWd Shng 6.BR/STONE 10. | 1.Modern 4.Obsolete 7. | Grade & Factor 3 Average 100% |
| 3.Compos. 7.NOVELTY 11. | 2.Typical 5. 8. | 1.E Grade 4.B Grade 7. |
| 4.Asbestos 8.AL/VIN 12. | 3.Old Type 6. 9.None | 2.D Grade 5.A Grade 8.SC Grade |
| Roof Surface 1 Asphalt Shingles | Bath(s) Style 2 Typical Bath(s) | 3.C Grade 6.AA Grade 9.Same |
| 1.Asphalt 4.Composit 7. | 1.Modern 4.Obsolete 7. | SQFT (Footprint) 545 |
| 2.Slate 5.Wood 8. | 2.Typical 5. 8. | Condition 4 Average |
| 3.Metal 6.Other 9. | 3.Old Type 6. 9.None | 1.Poor 4.Avg 7.V G |
| SF Masonry Trim 0 | # Rooms 6 | 2.Fair 5.Avg+ 8.Exc |
| OPEN-3-CUSTOM 0 | # Bedrooms 3 | 3.Avg- 6.Good 9.Same |
| OPEN-4-CUSTOM 0 | # Full Baths 1 | Phys. % Good 0% |
| Year Built 1900 | # Half Baths 0 | Funct. % Good 100% |
| Year Remodeled 0 | # Addn Fixtures 0 | Functional Code 9 None |
| Foundation 3 Brick &/or Stone | # Fireplaces 0 | 1.Incomp 4.Small 7.Layout |
| 1.Concrete 4.Wood 7. |  | 2.O-Built 5.CDU 8.Other |
| 2.C Block 5.Slab 8. | | 3.Delap 6.Style 9.None |
| 3.Br/Stone 6.Piers 9. | | Econ. % Good 100% |
| Basement 3 3/4 Basement | | Economic Code None |
| 1.1/4 Bmt 4.Full Bmt 7. | | 0.None 3.Services 9.None |
| 2.1/2 Bmt 5.None 8. | | 1.Location 4.Traffic 8. |
| 3.3/4 Bmt 6. 9.None | | 2.Encroach 8.Other 9. |
| Bsmt Gar # Cars 0 | | Entrance Code 1 Interior Inspect |
| Wet Basement 1 Dry Basement | | 1.Interior 4.Vacant 7. |
| 1.Dry 4. 7. | | 2.Refusal 5.Estimate 8. |
| 2.Damp 5. 8. | 3.Informed 6. 9. | |
| 3.Wet 6. 9. | Information Code 1 Owner | |
| | 1.Owner 4.Agent 7. | |
| | 2.Relative 5.Estimate 8. | |
| | 3.Tenant 6.Other 9. | |

Date Inspected

| Additions, Outbuildings & Improvements | | | | | | | | |
|--|------|-------|-------|------|-------|--------|-------------|-------------------|
| Type | Year | Units | Grade | Cond | Phys. | Funct. | Sound Value | |
| 1 One Story Frame | 0 | 252 | 9 100 | 9 | 0 % | 0 % | | 1.One Story Fram |
| 23 Frame Garage | 0 | 12 | 9 100 | 9 | 0 % | 0 % | | 2.Two Story Fram |
| 21 Open Frame | 0 | 250 | 9 100 | 9 | 0 % | 0 % | | 3.Three Story Fr |
| 23 Frame Garage | 1988 | 299 | 2 100 | 4 | 0 % | 100 % | | 4.1 & 1/2 Story |
| 24 Frame Shed | 1988 | 120 | 2 100 | 4 | 0 % | 100 % | | 5.1 & 3/4 Story |
| | | | | | % | % | | 6.2 & 1/2 Story |
| | | | | | % | % | | 21.Open Frame Por |
| | | | | | % | % | | 22.Encl Frame Por |
| | | | | | % | % | | 23.Frame Garage |
| | | | | | % | % | | 24.Frame Shed |
| | | | | | % | % | | 25.Frame Bay Wind |
| | | | | | % | % | | 26.1SFr Overhang |
| | | | | | % | % | | 27.Unfin Basement |
| | | | | | % | % | | 28.Unfinished Att |
| | | | | | % | % | | 29.Finished Attic |

KUHN, BEATRICE
KUHN, OLGA P
855 EAST RIVER RD #43
TUCSON AZ 85718

B1226P68 B9030P106

| Property Data | | | Assessment Record | | | | |
|---|--|--|-------------------|--------|-----------|--------|---------|
| Neighborhood 16 RURAL | | | Year | Land | Buildings | Exempt | Total |
| Tree Growth Year 0 | | | 2010 | 26,400 | 104,800 | 10,000 | 121,200 |
| X Coordinate 0 | | | 2011 | 26,400 | 104,800 | 10,000 | 121,200 |
| Y Coordinate 0 | | | 2012 | 26,400 | 104,800 | 10,000 | 121,200 |
| Zone/Land Use 16 Rural Residntl | | | 2013 | 26,400 | 104,800 | 10,000 | 121,200 |
| Secondary Zone | | | 2014 | 26,400 | 104,800 | 10,000 | 121,200 |
| Topography 2 Rolling | | | 2015 | 26,400 | 104,800 | 15,000 | 116,200 |
| 1.Level 4.Below St 7.Steep | | | 2016 | 26,400 | 104,800 | 0 | 131,200 |
| 2.Rolling 5.Low 8.Rough | | | 2017 | 26,400 | 104,800 | 0 | 131,200 |
| 3.Above St 6.Swampy 9. | | | 2018 | 26,400 | 104,800 | 0 | 131,200 |
| Utilities 4 Drilled Well 6 Septic System | | | 2019 | 26,400 | 104,800 | 0 | 131,200 |
| 1.Public 4.Dr Well 7.Cesspool | | | 2020 | 26,400 | 104,800 | 0 | 131,200 |
| 2.Water 5.Dug Well 8.improve | | | 2021 | 26,400 | 104,800 | 0 | 131,200 |
| 3.Sewer 6.Septic 9.No util | | | 2022 | 26,400 | 104,800 | 0 | 131,200 |
| Street 1 Paved | | | | | | | |
| 1.Paved 4.Proposed 7.ROW | | | | | | | |
| 2.Semi Imp 5.Private 8. | | | | | | | |
| 3.Gravel 6.NoStreet 9. | | | | | | | |

Inspection Witnessed By:

| X | | Date |
|----------|-------------|------------|
| No./Date | Description | Date Insp. |
| | | |
| | | |
| | | |

Notes:

| LAND USE CODES 1001 | | |
|----------------------------|-----------------------------|------------------------------|
| BUILDING USE 0 | | |
| Sale Data | | |
| Sale Date | | |
| Price | | |
| Sale Type | | |
| 1.Land 4.Mobile 7. | 2.L & B 5.Other 8. | 3.Building 6.COMM 9. |
| Financing | | |
| 1.Convent 4.Seller 7. | 2.FHA/VA 5.Private 8. | 3.Assumed 6.Cash 9.Unknown |
| Validity | | |
| 1.Valid 4.Split 7.Changes | 2.Related 5.Partial 8.Other | 3.Distress 6.Exempt 9.Estate |
| Verified | | |
| 1.Buyer 4.Agent 7.Family | 2.Seller 5.Pub Rec 8.Other | 3.Lender 6.MLS 9. |

| Land Data | | | | | | |
|----------------------|------|-------------|-------|--------------|------|-------------------|
| Front Foot | Type | Effective | | Influence | | Influence Codes |
| | | Frontage | Depth | Factor | Code | |
| 11.Regular Lot | | | | % | | 1.Unimproved |
| 12.Delta Triangle | | | | % | | 2.Excess Frtg |
| 13.Nabla Triangle | | | | % | | 3.Topography |
| 14.Rear Land | | | | % | | 4.Size/Shape |
| 15.Miscellaneous | | | | % | | 5.Access |
| | | | | % | | 6.Restriction |
| | | | | % | | 7.Corner Infl |
| | | | | % | | 8.Environment |
| | | | | % | | 9.Fract Share |
| Square Foot | | Square Feet | | | | Acres |
| 16.Regular Lot | | | | % | | 30.Rear Land 21+ |
| 17.Secondary Lot | | | | % | | 31.Crop Land |
| 18.Excess Land | | | | % | | 32.Orchard |
| 19.Condominium | | | | % | | 33.Gravel Pit |
| 20.Miscellaneous | | | | % | | 34.Pasture |
| | | | | % | | 35.Hort -Edible |
| | | | | % | | 36.Hort -Ornament |
| | | | | % | | 37.Softwood TG |
| | | | | % | | 38.Mixedwood TG |
| | | | | % | | 39.Hardwood TG |
| | | | | % | | 40.Wasteland |
| | | | | % | | 41.Utility ROW |
| | | | | % | | 42.Mobile Home Si |
| | | | | % | | 43.Condo Site |
| | | | | % | | 44.Camp Lot |
| | | | | % | | 45.Site Improve |
| | | | | % | | 46.Utility |
| Total Acreage | | | | 14.00 | | |

Livermore Falls

Map Lot 009-020-00C

Account 820

Location 103 KARN RD.

Card 1 Of 1 9/30/2022

| | | |
|--|---|---|
| Building Style 8 Log Home | SF Bsmt Living 0 | Layout 1 Typical |
| 1.Conv. 5.Garrison 9.Other | Fin Bsmt Grade 0 0 | 1.Typical 4. 7. |
| 2.Ranch 6.Split 10. | HEARTH S 1 | 2.Inadeq 5. 8. |
| 3.R Ranch 7.Contemp 11. | Heat Type 100% 7 Electric | 3.Horrid 6. 9. |
| 4.Cape 8.Log 12. | 1.HWBB 5.FWA 9.No Heat | Attic 9 None |
| Dwelling Units 1 | 2.HWCI 6.GravWA 10. | 1.1/4 Fin 4.Full Fin 7. |
| Other Units 0 | 3.H Pump 7.Electric 11. | 2.1/2 Fin 5.F/ Stair 8. |
| Stories 1 One Story | 4.Steam 8.F/ Wall 12. | 3.3/4 Fin 6. 9.None |
| 1.1 4.1.5 7. | Cool Type 0% 9 None | Insulation 1 Full |
| 2.2 5.1.75 8. | 1.Refrig 4.W&C Air 7. | 1.Full 4.Minimal 7. |
| 3.3 6.2.5 9. | 2.Evapor 5. 8. | 2.Heavy 5.Partial 8. |
| Exterior Walls 9 Other | 3.H Pump 6. 9.None | 3.Capped 6. 9.None |
| 1.Clapbd 5.T-111 9.Other | Kitchen Style 2 Typical | Unfinished % 0% |
| 2.wWd Shng 6.BR/STONE 10. | 1.Modern 4.Obsolete 7. | Grade & Factor 3 Average 95% |
| 3.Compos. 7.NOVELTY 11. | 2.Typical 5. 8. | 1.E Grade 4.B Grade 7. |
| 4.Asbestos 8.AL/VIN 12. | 3.Old Type 6. 9.None | 2.D Grade 5.A Grade 8.SC Grade |
| Roof Surface 1 Asphalt Shingles | Bath(s) Style 2 Typical Bath(s) | 3.C Grade 6.AA Grade 9.Same |
| 1.Asphalt 4.Composit 7. | 1.Modern 4.Obsolete 7. | SQFT (Footprint) 1500 |
| 2.Slate 5.Wood 8. | 2.Typical 5. 8. | Condition 4 Average |
| 3.Metal 6.Other 9. | 3.Old Type 6. 9.None | 1.Poor 4.Avg 7.V G |
| SF Masonry Trim 0 | # Rooms 5 | 2.Fair 5.Avg+ 8.Exc |
| OPEN-3-CUSTOM 0 | # Bedrooms 3 | 3.Avg- 6.Good 9.Same |
| OPEN-4-CUSTOM 0 | # Full Baths 1 | Phys. % Good 0% |
| Year Built 1987 | # Half Baths 0 | Funct. % Good 100% |
| Year Remodeled 0 | # Addn Fixtures 0 | Functional Code 9 None |
| Foundation 1 Concrete | # Fireplaces 0 | 1.Incomp 4.Small 7.Layout |
| 1.Concrete 4.Wood 7. |  | 2.O-Built 5.CDU 8.Other |
| 2.C Block 5.Slab 8. | | 3.Delap 6.Style 9.None |
| 3.Br/Stone 6.Piers 9. | | Econ. % Good 100% |
| Basement 4 Full Basement | | Economic Code None |
| 1.1/4 Bmt 4.Full Bmt 7. | | 0.None 3.Services 9.None |
| 2.1/2 Bmt 5.None 8. | | 1.Location 4.Traffic 8. |
| 3.3/4 Bmt 6. 9.None | | 2.Encroach 8.Other 9. |
| Bsmt Gar # Cars 0 | | Entrance Code 1 Interior Inspect |
| Wet Basement 1 Dry Basement | | 1.Interior 4.Vacant 7. |
| 1.Dry 4. 7. | | 2.Refusal 5.Estimate 8. |
| 2.Damp 5. 8. | 3.Informed 6. 9. | |
| 3.Wet 6. 9. | Information Code 1 Owner | |
| | | 1.Owner 4.Agent 7. |
| | | 2.Relative 5.Estimate 8. |
| | | 3.Tenant 6.Other 9. |

Date Inspected 7/03/2001

Additions, Outbuildings & Improvements

| Type | Year | Units | Grade | Cond | Phys. | Funct. | Sound Value | |
|-----------------|------|-------|-------|------|-------|--------|-------------|-------------------|
| 21 Open Frame | 0 | 92 | 9 100 | 9 | 0 % | 0 % | | 1.One Story Fram |
| 23 Frame Garage | 1987 | 576 | 3 100 | 4 | 0 % | 100 % | | 2.Two Story Fram |
| 100 CAMPER | 1984 | 128 | 3 100 | 4 | 0 % | 100 % | | 3.Three Story Fr |
| | | | | | % | % | | 4.1 & 1/2 Story |
| | | | | | % | % | | 5.1 & 3/4 Story |
| | | | | | % | % | | 6.2 & 1/2 Story |
| | | | | | % | % | | 21.Open Frame Por |
| | | | | | % | % | | 22.Encl Frame Por |
| | | | | | % | % | | 23.Frame Garage |
| | | | | | % | % | | 24.Frame Shed |
| | | | | | % | % | | 25.Frame Bay Wind |
| | | | | | % | % | | 26.1SFr Overhang |
| | | | | | % | % | | 27.Unfin Basement |
| | | | | | % | % | | 28.Unfinished Att |
| | | | | | % | % | | 29.Finished Attic |

Livermore Falls

Map Lot 020-223

Account 821

Location 11 CARGILL STR

Card 1 Of 1 9/30/2022

| | | |
|--|---|---|
| Building Style 1 Conventional | SF Bsmt Living 0 | Layout 1 Typical |
| 1.Conv. 5.Garrison 9.Other | Fin Bsmt Grade 0 0 | 1.Typical 4. 7. |
| 2.Ranch 6.Split 10. | HEARTHES 0 | 2.Inadeq 5. 8. |
| 3.R Ranch 7.Contemp 11. | Heat Type 100% 1 Hot Water BB | 3.Horrid 6. 9. |
| 4.Cape 8.Log 12. | 1.HWBB 5.FWA 9.No Heat | Attic 9 None |
| Dwelling Units 1 | 2.HWCI 6.GravWA 10. | 1.1/4 Fin 4.Full Fin 7. |
| Other Units 0 | 3.H Pump 7.Electric 11. | 2.1/2 Fin 5.F/Stair 8. |
| Stories 4 One & 1/2 Story | 4.Steam 8.F/Wall 12. | 3.3/4 Fin 6. 9.None |
| 1.1 4.1.5 7. | Cool Type 0% 9 None | Insulation 1 Full |
| 2.2 5.1.75 8. | 1.Refrig 4.W&C Air 7. | 1.Full 4.Minimal 7. |
| 3.3 6.2.5 9. | 2.Evapor 5. 8. | 2.Heavy 5.Partial 8. |
| Exterior Walls 8 ALUM/VINYL | 3.H Pump 6. 9.None | 3.Capped 6. 9.None |
| 1.Clapbd 5.T-111 9.Other | Kitchen Style 2 Typical | Unfinished % 0% |
| 2.wWd Shng 6.BR/STONE 10. | 1.Modern 4.Obsolete 7. | Grade & Factor 2 Fair 100% |
| 3.Compos. 7.NOVELTY 11. | 2.Typical 5. 8. | 1.E Grade 4.B Grade 7. |
| 4.Asbestos 8.AL/VIN 12. | 3.Old Type 6. 9.None | 2.D Grade 5.A Grade 8.SC Grade |
| Roof Surface 1 Asphalt Shingles | Bath(s) Style 2 Typical Bath(s) | 3.C Grade 6.AA Grade 9.Same |
| 1.Asphalt 4.Composit 7. | 1.Modern 4.Obsolete 7. | SQFT (Footprint) 352 |
| 2.Slate 5.Wood 8. | 2.Typical 5. 8. | Condition 4 Average |
| 3.Metal 6.Other 9. | 3.Old Type 6. 9.None | 1.Poor 4.Avg 7.V G |
| SF Masonry Trim 0 | # Rooms 4 | 2.Fair 5.Avg+ 8.Exc |
| OPEN-3-CUSTOM 0 | # Bedrooms 2 | 3.Avg- 6.Good 9.Same |
| OPEN-4-CUSTOM 0 | # Full Baths 1 | Phys. % Good 0% |
| Year Built 1901 | # Half Baths 0 | Funct. % Good 100% |
| Year Remodeled 0 | # Addn Fixtures 0 | Functional Code 9 None |
| Foundation 3 Brick &/or Stone | # Fireplaces 0 | 1.Incomp 4.Small 7.Layout |
| 1.Concrete 4.Wood 7. |  | 2.O-Built 5.CDU 8.Other |
| 2.C Block 5.Slab 8. | | 3.Delap 6.Style 9.None |
| 3.Br/Stone 6.Piers 9. | | Econ. % Good 100% |
| Basement 4 Full Basement | | Economic Code None |
| 1.1/4 Bmt 4.Full Bmt 7. | | 0.None 3.Services 9.None |
| 2.1/2 Bmt 5.None 8. | | 1.Location 4.Traffic 8. |
| 3.3/4 Bmt 6. 9.None | | 2.Encroach 8.Other 9. |
| Bsmt Gar # Cars 0 | | Entrance Code 3 Information Only |
| Wet Basement 1 Dry Basement | | 1.Interior 4.Vacant 7. |
| 1.Dry 4. 7. | | 2.Refusal 5.Estimate 8. |
| 2.Damp 5. 8. | 3.Informed 6. 9. | |
| 3.Wet 6. 9. | Information Code 1 Owner | |
| | 1.Owner 4.Agent 7. | |
| | 2.Relative 5.Estimate 8. | |
| | 3.Tenant 6.Other 9. | |

Date Inspected

| Additions, Outbuildings & Improvements | | | | | | | | |
|--|------|-------|-------|------|-------|--------|-------------|-------------------|
| Type | Year | Units | Grade | Cond | Phys. | Funct. | Sound Value | |
| 22 Encl Frame Porch | 0 | 154 | 9 100 | 9 | 0 % | 0 % | | 1.One Story Fram |
| 68 Wood Deck | 0 | 64 | 9 100 | 9 | 0 % | 0 % | | 2.Two Story Fram |
| 24 Frame Shed | 1950 | 100 | 2 100 | 1 | 0 % | 50 % | | 3.Three Story Fr |
| | | | | | % | % | | 4.1 & 1/2 Story |
| | | | | | % | % | | 5.1 & 3/4 Story |
| | | | | | % | % | | 6.2 & 1/2 Story |
| | | | | | % | % | | 21.Open Frame Por |
| | | | | | % | % | | 22.Encl Frame Por |
| | | | | | % | % | | 23.Frame Garage |
| | | | | | % | % | | 24.Frame Shed |
| | | | | | % | % | | 25.Frame Bay Wind |
| | | | | | % | % | | 26.1SFr Overhang |
| | | | | | % | % | | 27.Unfin Basement |
| | | | | | % | % | | 28.Unfinished Att |
| | | | | | % | % | | 29.Finished Attic |

HEIKKINEN, RODNEY B
LASCKO, GEORGETTE M
5 HIGH ST
LIVERMORE FALLS ME 04254

B2913P195 B8712P197

Previous Owner
CLOUTIER, RAYMOND & JANICE

49 PATTEN RD
GREENE ME 04236
Sale Date: 6/27/2013

Inspection Witnessed By:

X Date

| No./Date | Description | Date Insp. |
|----------|-------------|------------|
| | | |
| | | |
| | | |

Notes:

Livermore Falls

| Property Data | | | Assessment Record | | | | | | | | | | | | | | | | | | | | | | | | | | | | | | | | | | | | | | | | | | | | | | | | | | | | | | | | | | | | | | | | | | | | | | | | | | | | | | | | | | | | | | | | | | | | | | | | | | | | | | | | | | | | | | | | | | | | | | | | | | | | | | | | | | | | | | | | | | | | | | | | | | | | | | | | | | | | | | | | | | | | | | | | | | | | | | | | | | | | | | | | | | | | | | | | | | | | | | | | | | | | | | | | |
|---|-------------|-----------|--|-------|-----------|-------------------|--------|------------|-------------|-----------------|----------------|------------|------|------------------|--|-----------|----------------|-----------------|----------|----------------|--------|------|------------------|--|--|--------------------|---|--|---------------------|-------------------|--|--------------------|--|---|-----------------|---------------|-------------------|--------------|--|--|-------------|--|--------------|--------------|--|--|---------------|---|--|---------------|------------------|--|-------------------|--|---|-------------------|----------|--|----------------------|--|------|---|--|---------------|--|--|--|--|---|--|---------------|--|--|--|--|---|--|---------------|--|--|--|--|---|--|---------------|--|--|--|--|---|--|--------------|--|--|--|--|---|--|------------------|--|--|--|--|---|--|--------------|--|--|--|--|---|--|------------|--|--|--|--|---|--|---------------|--|--|--|--|---|--|------------|--|--|--|--|---|--|-----------------|--|--|--|--|---|--|-------------------|--|--|--|--|---|--|----------------|--|--|--|--|---|--|-----------------|--|--|--|--|---|--|----------------|--|--|--|--|---|--|--------------|--|--|--|--|---|--|----------------|--|--|--|--|---|--|-------------------|--|--|--|--|---|--|---------------|--|--|--|--|---|--|-------------|--|--|--|--|---|--|-----------------|--|--|--|--|---|--|------------|
| Neighborhood 1 IN-TOWN RESDNTL | | | Year | Land | Buildings | Exempt | Total | | | | | | | | | | | | | | | | | | | | | | | | | | | | | | | | | | | | | | | | | | | | | | | | | | | | | | | | | | | | | | | | | | | | | | | | | | | | | | | | | | | | | | | | | | | | | | | | | | | | | | | | | | | | | | | | | | | | | | | | | | | | | | | | | | | | | | | | | | | | | | | | | | | | | | | | | | | | | | | | | | | | | | | | | | | | | | | | | | | | | | | | | | | | | | | | | | | | | | | | | | | | |
| Tree Growth Year 0 | | | 2010 | 9,800 | 2,200 | 0 | 12,000 | | | | | | | | | | | | | | | | | | | | | | | | | | | | | | | | | | | | | | | | | | | | | | | | | | | | | | | | | | | | | | | | | | | | | | | | | | | | | | | | | | | | | | | | | | | | | | | | | | | | | | | | | | | | | | | | | | | | | | | | | | | | | | | | | | | | | | | | | | | | | | | | | | | | | | | | | | | | | | | | | | | | | | | | | | | | | | | | | | | | | | | | | | | | | | | | | | | | | | | | | | | | |
| X Coordinate 0 | | | 2011 | 9,800 | 2,200 | 0 | 12,000 | | | | | | | | | | | | | | | | | | | | | | | | | | | | | | | | | | | | | | | | | | | | | | | | | | | | | | | | | | | | | | | | | | | | | | | | | | | | | | | | | | | | | | | | | | | | | | | | | | | | | | | | | | | | | | | | | | | | | | | | | | | | | | | | | | | | | | | | | | | | | | | | | | | | | | | | | | | | | | | | | | | | | | | | | | | | | | | | | | | | | | | | | | | | | | | | | | | | | | | | | | | | |
| Y Coordinate 0 | | | 2012 | 9,800 | 2,200 | 0 | 12,000 | | | | | | | | | | | | | | | | | | | | | | | | | | | | | | | | | | | | | | | | | | | | | | | | | | | | | | | | | | | | | | | | | | | | | | | | | | | | | | | | | | | | | | | | | | | | | | | | | | | | | | | | | | | | | | | | | | | | | | | | | | | | | | | | | | | | | | | | | | | | | | | | | | | | | | | | | | | | | | | | | | | | | | | | | | | | | | | | | | | | | | | | | | | | | | | | | | | | | | | | | | | | |
| Zone/Land Use 11 Urban Residentl | | | 2013 | 9,800 | 2,200 | 0 | 12,000 | | | | | | | | | | | | | | | | | | | | | | | | | | | | | | | | | | | | | | | | | | | | | | | | | | | | | | | | | | | | | | | | | | | | | | | | | | | | | | | | | | | | | | | | | | | | | | | | | | | | | | | | | | | | | | | | | | | | | | | | | | | | | | | | | | | | | | | | | | | | | | | | | | | | | | | | | | | | | | | | | | | | | | | | | | | | | | | | | | | | | | | | | | | | | | | | | | | | | | | | | | | | |
| Secondary Zone | | | 2014 | 0 | 0 | 0 | 0 | | | | | | | | | | | | | | | | | | | | | | | | | | | | | | | | | | | | | | | | | | | | | | | | | | | | | | | | | | | | | | | | | | | | | | | | | | | | | | | | | | | | | | | | | | | | | | | | | | | | | | | | | | | | | | | | | | | | | | | | | | | | | | | | | | | | | | | | | | | | | | | | | | | | | | | | | | | | | | | | | | | | | | | | | | | | | | | | | | | | | | | | | | | | | | | | | | | | | | | | | | | | |
| Topography 1 Level | | | 2015 | 0 | 0 | 0 | 0 | | | | | | | | | | | | | | | | | | | | | | | | | | | | | | | | | | | | | | | | | | | | | | | | | | | | | | | | | | | | | | | | | | | | | | | | | | | | | | | | | | | | | | | | | | | | | | | | | | | | | | | | | | | | | | | | | | | | | | | | | | | | | | | | | | | | | | | | | | | | | | | | | | | | | | | | | | | | | | | | | | | | | | | | | | | | | | | | | | | | | | | | | | | | | | | | | | | | | | | | | | | | |
| 1.Level 4.Below St 7.Steep | | | 2016 | 0 | 0 | 0 | 0 | | | | | | | | | | | | | | | | | | | | | | | | | | | | | | | | | | | | | | | | | | | | | | | | | | | | | | | | | | | | | | | | | | | | | | | | | | | | | | | | | | | | | | | | | | | | | | | | | | | | | | | | | | | | | | | | | | | | | | | | | | | | | | | | | | | | | | | | | | | | | | | | | | | | | | | | | | | | | | | | | | | | | | | | | | | | | | | | | | | | | | | | | | | | | | | | | | | | | | | | | | | | |
| 2.Rolling 5.Low 8.Rough | | | 2017 | 0 | 0 | 0 | 0 | | | | | | | | | | | | | | | | | | | | | | | | | | | | | | | | | | | | | | | | | | | | | | | | | | | | | | | | | | | | | | | | | | | | | | | | | | | | | | | | | | | | | | | | | | | | | | | | | | | | | | | | | | | | | | | | | | | | | | | | | | | | | | | | | | | | | | | | | | | | | | | | | | | | | | | | | | | | | | | | | | | | | | | | | | | | | | | | | | | | | | | | | | | | | | | | | | | | | | | | | | | | |
| 3.Above St 6.Swampy 9. | | | 2018 | 0 | 0 | 0 | 0 | | | | | | | | | | | | | | | | | | | | | | | | | | | | | | | | | | | | | | | | | | | | | | | | | | | | | | | | | | | | | | | | | | | | | | | | | | | | | | | | | | | | | | | | | | | | | | | | | | | | | | | | | | | | | | | | | | | | | | | | | | | | | | | | | | | | | | | | | | | | | | | | | | | | | | | | | | | | | | | | | | | | | | | | | | | | | | | | | | | | | | | | | | | | | | | | | | | | | | | | | | | | |
| Utilities 1 All Public | | | 2019 | 0 | 0 | 0 | 0 | | | | | | | | | | | | | | | | | | | | | | | | | | | | | | | | | | | | | | | | | | | | | | | | | | | | | | | | | | | | | | | | | | | | | | | | | | | | | | | | | | | | | | | | | | | | | | | | | | | | | | | | | | | | | | | | | | | | | | | | | | | | | | | | | | | | | | | | | | | | | | | | | | | | | | | | | | | | | | | | | | | | | | | | | | | | | | | | | | | | | | | | | | | | | | | | | | | | | | | | | | | | |
| 1.Public 4.Dr Well 7.Cesspool | | | 2020 | 0 | 0 | 0 | 0 | | | | | | | | | | | | | | | | | | | | | | | | | | | | | | | | | | | | | | | | | | | | | | | | | | | | | | | | | | | | | | | | | | | | | | | | | | | | | | | | | | | | | | | | | | | | | | | | | | | | | | | | | | | | | | | | | | | | | | | | | | | | | | | | | | | | | | | | | | | | | | | | | | | | | | | | | | | | | | | | | | | | | | | | | | | | | | | | | | | | | | | | | | | | | | | | | | | | | | | | | | | | |
| 2.Water 5.Dug Well 8.improve | | | 2021 | 0 | 0 | 0 | 0 | | | | | | | | | | | | | | | | | | | | | | | | | | | | | | | | | | | | | | | | | | | | | | | | | | | | | | | | | | | | | | | | | | | | | | | | | | | | | | | | | | | | | | | | | | | | | | | | | | | | | | | | | | | | | | | | | | | | | | | | | | | | | | | | | | | | | | | | | | | | | | | | | | | | | | | | | | | | | | | | | | | | | | | | | | | | | | | | | | | | | | | | | | | | | | | | | | | | | | | | | | | | |
| 3.Sewer 6.Septic 9.No util | | | 2022 | 0 | 0 | 0 | 0 | | | | | | | | | | | | | | | | | | | | | | | | | | | | | | | | | | | | | | | | | | | | | | | | | | | | | | | | | | | | | | | | | | | | | | | | | | | | | | | | | | | | | | | | | | | | | | | | | | | | | | | | | | | | | | | | | | | | | | | | | | | | | | | | | | | | | | | | | | | | | | | | | | | | | | | | | | | | | | | | | | | | | | | | | | | | | | | | | | | | | | | | | | | | | | | | | | | | | | | | | | | | |
| Street 1 Paved | | | <table border="1"> <thead> <tr> <th colspan="4">Land Data</th> </tr> <tr> <th rowspan="2">Front Foot</th> <th rowspan="2">Type</th> <th colspan="2">Effective</th> <th colspan="2">Influence</th> <th rowspan="2">Influence Codes</th> </tr> <tr> <th>Frontage</th> <th>Depth</th> <th>Factor</th> <th>Code</th> </tr> </thead> <tbody> <tr> <td>11.Regular Lot</td> <td></td> <td></td> <td></td> <td>%</td> <td></td> <td>1.Unimproved</td> </tr> <tr> <td>12.Delta Triangle</td> <td></td> <td></td> <td></td> <td>%</td> <td></td> <td>2.Excess Frtg</td> </tr> <tr> <td>13.Nabla Triangle</td> <td></td> <td></td> <td></td> <td>%</td> <td></td> <td>3.Topography</td> </tr> <tr> <td>14.Rear Land</td> <td></td> <td></td> <td></td> <td>%</td> <td></td> <td>4.Size/Shape</td> </tr> <tr> <td>15.Miscellaneous</td> <td></td> <td></td> <td></td> <td>%</td> <td></td> <td>5.Access</td> </tr> <tr> <td></td> <td></td> <td></td> <td></td> <td>%</td> <td></td> <td>6.Restriction</td> </tr> <tr> <td></td> <td></td> <td></td> <td></td> <td>%</td> <td></td> <td>7.Corner Infl</td> </tr> <tr> <td></td> <td></td> <td></td> <td></td> <td>%</td> <td></td> <td>8.Environment</td> </tr> <tr> <td></td> <td></td> <td></td> <td></td> <td>%</td> <td></td> <td>9.Fract Share</td> </tr> <tr> <td></td> <td></td> <td></td> <td></td> <td>%</td> <td></td> <td>Acres</td> </tr> <tr> <td></td> <td></td> <td></td> <td></td> <td>%</td> <td></td> <td>30.Rear Land 21+</td> </tr> <tr> <td></td> <td></td> <td></td> <td></td> <td>%</td> <td></td> <td>31.Crop Land</td> </tr> <tr> <td></td> <td></td> <td></td> <td></td> <td>%</td> <td></td> <td>32.Orchard</td> </tr> <tr> <td></td> <td></td> <td></td> <td></td> <td>%</td> <td></td> <td>33.Gravel Pit</td> </tr> <tr> <td></td> <td></td> <td></td> <td></td> <td>%</td> <td></td> <td>34.Pasture</td> </tr> <tr> <td></td> <td></td> <td></td> <td></td> <td>%</td> <td></td> <td>35.Hort -Edible</td> </tr> <tr> <td></td> <td></td> <td></td> <td></td> <td>%</td> <td></td> <td>36.Hort -Ornament</td> </tr> <tr> <td></td> <td></td> <td></td> <td></td> <td>%</td> <td></td> <td>37.Softwood TG</td> </tr> <tr> <td></td> <td></td> <td></td> <td></td> <td>%</td> <td></td> <td>38.Mixedwood TG</td> </tr> <tr> <td></td> <td></td> <td></td> <td></td> <td>%</td> <td></td> <td>39.Hardwood TG</td> </tr> <tr> <td></td> <td></td> <td></td> <td></td> <td>%</td> <td></td> <td>40.Wasteland</td> </tr> <tr> <td></td> <td></td> <td></td> <td></td> <td>%</td> <td></td> <td>41.Utility ROW</td> </tr> <tr> <td></td> <td></td> <td></td> <td></td> <td>%</td> <td></td> <td>42.Mobile Home Si</td> </tr> <tr> <td></td> <td></td> <td></td> <td></td> <td>%</td> <td></td> <td>43.Condo Site</td> </tr> <tr> <td></td> <td></td> <td></td> <td></td> <td>%</td> <td></td> <td>44.Camp Lot</td> </tr> <tr> <td></td> <td></td> <td></td> <td></td> <td>%</td> <td></td> <td>45.Site Improve</td> </tr> <tr> <td></td> <td></td> <td></td> <td></td> <td>%</td> <td></td> <td>46.Utility</td> </tr> </tbody> </table> | | | | | Land Data | | | | Front Foot | Type | Effective | | Influence | | Influence Codes | Frontage | Depth | Factor | Code | 11.Regular Lot | | | | % | | 1.Unimproved | 12.Delta Triangle | | | | % | | 2.Excess Frtg | 13.Nabla Triangle | | | | % | | 3.Topography | 14.Rear Land | | | | % | | 4.Size/Shape | 15.Miscellaneous | | | | % | | 5.Access | | | | | % | | 6.Restriction | | | | | % | | 7.Corner Infl | | | | | % | | 8.Environment | | | | | % | | 9.Fract Share | | | | | % | | Acres | | | | | % | | 30.Rear Land 21+ | | | | | % | | 31.Crop Land | | | | | % | | 32.Orchard | | | | | % | | 33.Gravel Pit | | | | | % | | 34.Pasture | | | | | % | | 35.Hort -Edible | | | | | % | | 36.Hort -Ornament | | | | | % | | 37.Softwood TG | | | | | % | | 38.Mixedwood TG | | | | | % | | 39.Hardwood TG | | | | | % | | 40.Wasteland | | | | | % | | 41.Utility ROW | | | | | % | | 42.Mobile Home Si | | | | | % | | 43.Condo Site | | | | | % | | 44.Camp Lot | | | | | % | | 45.Site Improve | | | | | % | | 46.Utility |
| Land Data | | | | | | | | | | | | | | | | | | | | | | | | | | | | | | | | | | | | | | | | | | | | | | | | | | | | | | | | | | | | | | | | | | | | | | | | | | | | | | | | | | | | | | | | | | | | | | | | | | | | | | | | | | | | | | | | | | | | | | | | | | | | | | | | | | | | | | | | | | | | | | | | | | | | | | | | | | | | | | | | | | | | | | | | | | | | | | | | | | | | | | | | | | | | | | | | | | | | | | | | | | | | | | | | | | | |
| Front Foot | Type | Effective | | | | | | Influence | | Influence Codes | | | | | | | | | | | | | | | | | | | | | | | | | | | | | | | | | | | | | | | | | | | | | | | | | | | | | | | | | | | | | | | | | | | | | | | | | | | | | | | | | | | | | | | | | | | | | | | | | | | | | | | | | | | | | | | | | | | | | | | | | | | | | | | | | | | | | | | | | | | | | | | | | | | | | | | | | | | | | | | | | | | | | | | | | | | | | | | | | | | | | | | | | | | | | | | | | | | | | | | | | |
| | | Frontage | | | | | | Depth | Factor | | Code | | | | | | | | | | | | | | | | | | | | | | | | | | | | | | | | | | | | | | | | | | | | | | | | | | | | | | | | | | | | | | | | | | | | | | | | | | | | | | | | | | | | | | | | | | | | | | | | | | | | | | | | | | | | | | | | | | | | | | | | | | | | | | | | | | | | | | | | | | | | | | | | | | | | | | | | | | | | | | | | | | | | | | | | | | | | | | | | | | | | | | | | | | | | | | | | | | | | | | | | |
| 11.Regular Lot | | | | % | | 1.Unimproved | | | | | | | | | | | | | | | | | | | | | | | | | | | | | | | | | | | | | | | | | | | | | | | | | | | | | | | | | | | | | | | | | | | | | | | | | | | | | | | | | | | | | | | | | | | | | | | | | | | | | | | | | | | | | | | | | | | | | | | | | | | | | | | | | | | | | | | | | | | | | | | | | | | | | | | | | | | | | | | | | | | | | | | | | | | | | | | | | | | | | | | | | | | | | | | | | | | | | | | | | | | | | |
| 12.Delta Triangle | | | | % | | 2.Excess Frtg | | | | | | | | | | | | | | | | | | | | | | | | | | | | | | | | | | | | | | | | | | | | | | | | | | | | | | | | | | | | | | | | | | | | | | | | | | | | | | | | | | | | | | | | | | | | | | | | | | | | | | | | | | | | | | | | | | | | | | | | | | | | | | | | | | | | | | | | | | | | | | | | | | | | | | | | | | | | | | | | | | | | | | | | | | | | | | | | | | | | | | | | | | | | | | | | | | | | | | | | | | | | | |
| 13.Nabla Triangle | | | | % | | 3.Topography | | | | | | | | | | | | | | | | | | | | | | | | | | | | | | | | | | | | | | | | | | | | | | | | | | | | | | | | | | | | | | | | | | | | | | | | | | | | | | | | | | | | | | | | | | | | | | | | | | | | | | | | | | | | | | | | | | | | | | | | | | | | | | | | | | | | | | | | | | | | | | | | | | | | | | | | | | | | | | | | | | | | | | | | | | | | | | | | | | | | | | | | | | | | | | | | | | | | | | | | | | | | | |
| 14.Rear Land | | | | % | | 4.Size/Shape | | | | | | | | | | | | | | | | | | | | | | | | | | | | | | | | | | | | | | | | | | | | | | | | | | | | | | | | | | | | | | | | | | | | | | | | | | | | | | | | | | | | | | | | | | | | | | | | | | | | | | | | | | | | | | | | | | | | | | | | | | | | | | | | | | | | | | | | | | | | | | | | | | | | | | | | | | | | | | | | | | | | | | | | | | | | | | | | | | | | | | | | | | | | | | | | | | | | | | | | | | | | | |
| 15.Miscellaneous | | | | % | | 5.Access | | | | | | | | | | | | | | | | | | | | | | | | | | | | | | | | | | | | | | | | | | | | | | | | | | | | | | | | | | | | | | | | | | | | | | | | | | | | | | | | | | | | | | | | | | | | | | | | | | | | | | | | | | | | | | | | | | | | | | | | | | | | | | | | | | | | | | | | | | | | | | | | | | | | | | | | | | | | | | | | | | | | | | | | | | | | | | | | | | | | | | | | | | | | | | | | | | | | | | | | | | | | | |
| | | | | % | | 6.Restriction | | | | | | | | | | | | | | | | | | | | | | | | | | | | | | | | | | | | | | | | | | | | | | | | | | | | | | | | | | | | | | | | | | | | | | | | | | | | | | | | | | | | | | | | | | | | | | | | | | | | | | | | | | | | | | | | | | | | | | | | | | | | | | | | | | | | | | | | | | | | | | | | | | | | | | | | | | | | | | | | | | | | | | | | | | | | | | | | | | | | | | | | | | | | | | | | | | | | | | | | | | | | | |
| | | | | % | | 7.Corner Infl | | | | | | | | | | | | | | | | | | | | | | | | | | | | | | | | | | | | | | | | | | | | | | | | | | | | | | | | | | | | | | | | | | | | | | | | | | | | | | | | | | | | | | | | | | | | | | | | | | | | | | | | | | | | | | | | | | | | | | | | | | | | | | | | | | | | | | | | | | | | | | | | | | | | | | | | | | | | | | | | | | | | | | | | | | | | | | | | | | | | | | | | | | | | | | | | | | | | | | | | | | | | | |
| | | | | % | | 8.Environment | | | | | | | | | | | | | | | | | | | | | | | | | | | | | | | | | | | | | | | | | | | | | | | | | | | | | | | | | | | | | | | | | | | | | | | | | | | | | | | | | | | | | | | | | | | | | | | | | | | | | | | | | | | | | | | | | | | | | | | | | | | | | | | | | | | | | | | | | | | | | | | | | | | | | | | | | | | | | | | | | | | | | | | | | | | | | | | | | | | | | | | | | | | | | | | | | | | | | | | | | | | | | |
| | | | | % | | 9.Fract Share | | | | | | | | | | | | | | | | | | | | | | | | | | | | | | | | | | | | | | | | | | | | | | | | | | | | | | | | | | | | | | | | | | | | | | | | | | | | | | | | | | | | | | | | | | | | | | | | | | | | | | | | | | | | | | | | | | | | | | | | | | | | | | | | | | | | | | | | | | | | | | | | | | | | | | | | | | | | | | | | | | | | | | | | | | | | | | | | | | | | | | | | | | | | | | | | | | | | | | | | | | | | | |
| | | | | % | | Acres | | | | | | | | | | | | | | | | | | | | | | | | | | | | | | | | | | | | | | | | | | | | | | | | | | | | | | | | | | | | | | | | | | | | | | | | | | | | | | | | | | | | | | | | | | | | | | | | | | | | | | | | | | | | | | | | | | | | | | | | | | | | | | | | | | | | | | | | | | | | | | | | | | | | | | | | | | | | | | | | | | | | | | | | | | | | | | | | | | | | | | | | | | | | | | | | | | | | | | | | | | | | | |
| | | | | % | | 30.Rear Land 21+ | | | | | | | | | | | | | | | | | | | | | | | | | | | | | | | | | | | | | | | | | | | | | | | | | | | | | | | | | | | | | | | | | | | | | | | | | | | | | | | | | | | | | | | | | | | | | | | | | | | | | | | | | | | | | | | | | | | | | | | | | | | | | | | | | | | | | | | | | | | | | | | | | | | | | | | | | | | | | | | | | | | | | | | | | | | | | | | | | | | | | | | | | | | | | | | | | | | | | | | | | | | | | |
| | | | | % | | 31.Crop Land | | | | | | | | | | | | | | | | | | | | | | | | | | | | | | | | | | | | | | | | | | | | | | | | | | | | | | | | | | | | | | | | | | | | | | | | | | | | | | | | | | | | | | | | | | | | | | | | | | | | | | | | | | | | | | | | | | | | | | | | | | | | | | | | | | | | | | | | | | | | | | | | | | | | | | | | | | | | | | | | | | | | | | | | | | | | | | | | | | | | | | | | | | | | | | | | | | | | | | | | | | | | | |
| | | | | % | | 32.Orchard | | | | | | | | | | | | | | | | | | | | | | | | | | | | | | | | | | | | | | | | | | | | | | | | | | | | | | | | | | | | | | | | | | | | | | | | | | | | | | | | | | | | | | | | | | | | | | | | | | | | | | | | | | | | | | | | | | | | | | | | | | | | | | | | | | | | | | | | | | | | | | | | | | | | | | | | | | | | | | | | | | | | | | | | | | | | | | | | | | | | | | | | | | | | | | | | | | | | | | | | | | | | | |
| | | | | % | | 33.Gravel Pit | | | | | | | | | | | | | | | | | | | | | | | | | | | | | | | | | | | | | | | | | | | | | | | | | | | | | | | | | | | | | | | | | | | | | | | | | | | | | | | | | | | | | | | | | | | | | | | | | | | | | | | | | | | | | | | | | | | | | | | | | | | | | | | | | | | | | | | | | | | | | | | | | | | | | | | | | | | | | | | | | | | | | | | | | | | | | | | | | | | | | | | | | | | | | | | | | | | | | | | | | | | | | |
| | | | | % | | 34.Pasture | | | | | | | | | | | | | | | | | | | | | | | | | | | | | | | | | | | | | | | | | | | | | | | | | | | | | | | | | | | | | | | | | | | | | | | | | | | | | | | | | | | | | | | | | | | | | | | | | | | | | | | | | | | | | | | | | | | | | | | | | | | | | | | | | | | | | | | | | | | | | | | | | | | | | | | | | | | | | | | | | | | | | | | | | | | | | | | | | | | | | | | | | | | | | | | | | | | | | | | | | | | | | |
| | | | | % | | 35.Hort -Edible | | | | | | | | | | | | | | | | | | | | | | | | | | | | | | | | | | | | | | | | | | | | | | | | | | | | | | | | | | | | | | | | | | | | | | | | | | | | | | | | | | | | | | | | | | | | | | | | | | | | | | | | | | | | | | | | | | | | | | | | | | | | | | | | | | | | | | | | | | | | | | | | | | | | | | | | | | | | | | | | | | | | | | | | | | | | | | | | | | | | | | | | | | | | | | | | | | | | | | | | | | | | | |
| | | | | % | | 36.Hort -Ornament | | | | | | | | | | | | | | | | | | | | | | | | | | | | | | | | | | | | | | | | | | | | | | | | | | | | | | | | | | | | | | | | | | | | | | | | | | | | | | | | | | | | | | | | | | | | | | | | | | | | | | | | | | | | | | | | | | | | | | | | | | | | | | | | | | | | | | | | | | | | | | | | | | | | | | | | | | | | | | | | | | | | | | | | | | | | | | | | | | | | | | | | | | | | | | | | | | | | | | | | | | | | | |
| | | | | % | | 37.Softwood TG | | | | | | | | | | | | | | | | | | | | | | | | | | | | | | | | | | | | | | | | | | | | | | | | | | | | | | | | | | | | | | | | | | | | | | | | | | | | | | | | | | | | | | | | | | | | | | | | | | | | | | | | | | | | | | | | | | | | | | | | | | | | | | | | | | | | | | | | | | | | | | | | | | | | | | | | | | | | | | | | | | | | | | | | | | | | | | | | | | | | | | | | | | | | | | | | | | | | | | | | | | | | | |
| | | | | % | | 38.Mixedwood TG | | | | | | | | | | | | | | | | | | | | | | | | | | | | | | | | | | | | | | | | | | | | | | | | | | | | | | | | | | | | | | | | | | | | | | | | | | | | | | | | | | | | | | | | | | | | | | | | | | | | | | | | | | | | | | | | | | | | | | | | | | | | | | | | | | | | | | | | | | | | | | | | | | | | | | | | | | | | | | | | | | | | | | | | | | | | | | | | | | | | | | | | | | | | | | | | | | | | | | | | | | | | | |
| | | | | % | | 39.Hardwood TG | | | | | | | | | | | | | | | | | | | | | | | | | | | | | | | | | | | | | | | | | | | | | | | | | | | | | | | | | | | | | | | | | | | | | | | | | | | | | | | | | | | | | | | | | | | | | | | | | | | | | | | | | | | | | | | | | | | | | | | | | | | | | | | | | | | | | | | | | | | | | | | | | | | | | | | | | | | | | | | | | | | | | | | | | | | | | | | | | | | | | | | | | | | | | | | | | | | | | | | | | | | | | |
| | | | | % | | 40.Wasteland | | | | | | | | | | | | | | | | | | | | | | | | | | | | | | | | | | | | | | | | | | | | | | | | | | | | | | | | | | | | | | | | | | | | | | | | | | | | | | | | | | | | | | | | | | | | | | | | | | | | | | | | | | | | | | | | | | | | | | | | | | | | | | | | | | | | | | | | | | | | | | | | | | | | | | | | | | | | | | | | | | | | | | | | | | | | | | | | | | | | | | | | | | | | | | | | | | | | | | | | | | | | | |
| | | | | % | | 41.Utility ROW | | | | | | | | | | | | | | | | | | | | | | | | | | | | | | | | | | | | | | | | | | | | | | | | | | | | | | | | | | | | | | | | | | | | | | | | | | | | | | | | | | | | | | | | | | | | | | | | | | | | | | | | | | | | | | | | | | | | | | | | | | | | | | | | | | | | | | | | | | | | | | | | | | | | | | | | | | | | | | | | | | | | | | | | | | | | | | | | | | | | | | | | | | | | | | | | | | | | | | | | | | | | | |
| | | | | % | | 42.Mobile Home Si | | | | | | | | | | | | | | | | | | | | | | | | | | | | | | | | | | | | | | | | | | | | | | | | | | | | | | | | | | | | | | | | | | | | | | | | | | | | | | | | | | | | | | | | | | | | | | | | | | | | | | | | | | | | | | | | | | | | | | | | | | | | | | | | | | | | | | | | | | | | | | | | | | | | | | | | | | | | | | | | | | | | | | | | | | | | | | | | | | | | | | | | | | | | | | | | | | | | | | | | | | | | | |
| | | | | % | | 43.Condo Site | | | | | | | | | | | | | | | | | | | | | | | | | | | | | | | | | | | | | | | | | | | | | | | | | | | | | | | | | | | | | | | | | | | | | | | | | | | | | | | | | | | | | | | | | | | | | | | | | | | | | | | | | | | | | | | | | | | | | | | | | | | | | | | | | | | | | | | | | | | | | | | | | | | | | | | | | | | | | | | | | | | | | | | | | | | | | | | | | | | | | | | | | | | | | | | | | | | | | | | | | | | | | |
| | | | | % | | 44.Camp Lot | | | | | | | | | | | | | | | | | | | | | | | | | | | | | | | | | | | | | | | | | | | | | | | | | | | | | | | | | | | | | | | | | | | | | | | | | | | | | | | | | | | | | | | | | | | | | | | | | | | | | | | | | | | | | | | | | | | | | | | | | | | | | | | | | | | | | | | | | | | | | | | | | | | | | | | | | | | | | | | | | | | | | | | | | | | | | | | | | | | | | | | | | | | | | | | | | | | | | | | | | | | | | |
| | | | | % | | 45.Site Improve | | | | | | | | | | | | | | | | | | | | | | | | | | | | | | | | | | | | | | | | | | | | | | | | | | | | | | | | | | | | | | | | | | | | | | | | | | | | | | | | | | | | | | | | | | | | | | | | | | | | | | | | | | | | | | | | | | | | | | | | | | | | | | | | | | | | | | | | | | | | | | | | | | | | | | | | | | | | | | | | | | | | | | | | | | | | | | | | | | | | | | | | | | | | | | | | | | | | | | | | | | | | | |
| | | | | % | | 46.Utility | | | | | | | | | | | | | | | | | | | | | | | | | | | | | | | | | | | | | | | | | | | | | | | | | | | | | | | | | | | | | | | | | | | | | | | | | | | | | | | | | | | | | | | | | | | | | | | | | | | | | | | | | | | | | | | | | | | | | | | | | | | | | | | | | | | | | | | | | | | | | | | | | | | | | | | | | | | | | | | | | | | | | | | | | | | | | | | | | | | | | | | | | | | | | | | | | | | | | | | | | | | | | |
| LAND USE CODES 1201 | | | <table border="1"> <thead> <tr> <th>Front Foot</th> <th>Square Feet</th> <th>Acres</th> </tr> </thead> <tbody> <tr> <td>16.Regular Lot</td> <td></td> <td></td> </tr> <tr> <td>17.Secondary Lot</td> <td></td> <td></td> </tr> <tr> <td>18.Excess Land</td> <td></td> <td></td> </tr> <tr> <td>19.Condominium</td> <td></td> <td></td> </tr> <tr> <td>20.Miscellaneous</td> <td></td> <td></td> </tr> <tr> <td>Fract. Acre</td> <td></td> <td></td> </tr> <tr> <td>21.Homesite (Fract)</td> <td></td> <td></td> </tr> <tr> <td>22.Baselot (Fract)</td> <td></td> <td></td> </tr> <tr> <td>23.Misc (Fract)</td> <td></td> <td></td> </tr> <tr> <td>Acres</td> <td></td> <td></td> </tr> <tr> <td>24.Homesite</td> <td></td> <td></td> </tr> <tr> <td>25.Baselot</td> <td></td> <td></td> </tr> <tr> <td>26.Frontage 1</td> <td></td> <td></td> </tr> <tr> <td>27.Frontage 2</td> <td></td> <td></td> </tr> <tr> <td>28.Rear Land 1-10</td> <td></td> <td></td> </tr> <tr> <td>29.Rear Land 11-2</td> <td></td> <td></td> </tr> <tr> <td colspan="2">Total Acreage</td> <td>0.00</td> </tr> </tbody> </table> | | | | | Front Foot | Square Feet | Acres | 16.Regular Lot | | | 17.Secondary Lot | | | 18.Excess Land | | | 19.Condominium | | | 20.Miscellaneous | | | Fract. Acre | | | 21.Homesite (Fract) | | | 22.Baselot (Fract) | | | 23.Misc (Fract) | | | Acres | | | 24.Homesite | | | 25.Baselot | | | 26.Frontage 1 | | | 27.Frontage 2 | | | 28.Rear Land 1-10 | | | 29.Rear Land 11-2 | | | Total Acreage | | 0.00 | | | | | | | | | | | | | | | | | | | | | | | | | | | | | | | | | | | | | | | | | | | | | | | | | | | | | | | | | | | | | | | | | | | | | | | | | | | | | | | | | | | | | | | | | | | | | | | | | | | | | | | | | | | | | | | | | | | | | | | | | | | | | | | | | | | | | | | | | | | | | | | | | | | | | | |
| Front Foot | Square Feet | Acres | | | | | | | | | | | | | | | | | | | | | | | | | | | | | | | | | | | | | | | | | | | | | | | | | | | | | | | | | | | | | | | | | | | | | | | | | | | | | | | | | | | | | | | | | | | | | | | | | | | | | | | | | | | | | | | | | | | | | | | | | | | | | | | | | | | | | | | | | | | | | | | | | | | | | | | | | | | | | | | | | | | | | | | | | | | | | | | | | | | | | | | | | | | | | | | | | | | | | | | | | | | | | | | | | |
| 16.Regular Lot | | | | | | | | | | | | | | | | | | | | | | | | | | | | | | | | | | | | | | | | | | | | | | | | | | | | | | | | | | | | | | | | | | | | | | | | | | | | | | | | | | | | | | | | | | | | | | | | | | | | | | | | | | | | | | | | | | | | | | | | | | | | | | | | | | | | | | | | | | | | | | | | | | | | | | | | | | | | | | | | | | | | | | | | | | | | | | | | | | | | | | | | | | | | | | | | | | | | | | | | | | | | | | | | | | | |
| 17.Secondary Lot | | | | | | | | | | | | | | | | | | | | | | | | | | | | | | | | | | | | | | | | | | | | | | | | | | | | | | | | | | | | | | | | | | | | | | | | | | | | | | | | | | | | | | | | | | | | | | | | | | | | | | | | | | | | | | | | | | | | | | | | | | | | | | | | | | | | | | | | | | | | | | | | | | | | | | | | | | | | | | | | | | | | | | | | | | | | | | | | | | | | | | | | | | | | | | | | | | | | | | | | | | | | | | | | | | | |
| 18.Excess Land | | | | | | | | | | | | | | | | | | | | | | | | | | | | | | | | | | | | | | | | | | | | | | | | | | | | | | | | | | | | | | | | | | | | | | | | | | | | | | | | | | | | | | | | | | | | | | | | | | | | | | | | | | | | | | | | | | | | | | | | | | | | | | | | | | | | | | | | | | | | | | | | | | | | | | | | | | | | | | | | | | | | | | | | | | | | | | | | | | | | | | | | | | | | | | | | | | | | | | | | | | | | | | | | | | | |
| 19.Condominium | | | | | | | | | | | | | | | | | | | | | | | | | | | | | | | | | | | | | | | | | | | | | | | | | | | | | | | | | | | | | | | | | | | | | | | | | | | | | | | | | | | | | | | | | | | | | | | | | | | | | | | | | | | | | | | | | | | | | | | | | | | | | | | | | | | | | | | | | | | | | | | | | | | | | | | | | | | | | | | | | | | | | | | | | | | | | | | | | | | | | | | | | | | | | | | | | | | | | | | | | | | | | | | | | | | |
| 20.Miscellaneous | | | | | | | | | | | | | | | | | | | | | | | | | | | | | | | | | | | | | | | | | | | | | | | | | | | | | | | | | | | | | | | | | | | | | | | | | | | | | | | | | | | | | | | | | | | | | | | | | | | | | | | | | | | | | | | | | | | | | | | | | | | | | | | | | | | | | | | | | | | | | | | | | | | | | | | | | | | | | | | | | | | | | | | | | | | | | | | | | | | | | | | | | | | | | | | | | | | | | | | | | | | | | | | | | | | |
| Fract. Acre | | | | | | | | | | | | | | | | | | | | | | | | | | | | | | | | | | | | | | | | | | | | | | | | | | | | | | | | | | | | | | | | | | | | | | | | | | | | | | | | | | | | | | | | | | | | | | | | | | | | | | | | | | | | | | | | | | | | | | | | | | | | | | | | | | | | | | | | | | | | | | | | | | | | | | | | | | | | | | | | | | | | | | | | | | | | | | | | | | | | | | | | | | | | | | | | | | | | | | | | | | | | | | | | | | | |
| 21.Homesite (Fract) | | | | | | | | | | | | | | | | | | | | | | | | | | | | | | | | | | | | | | | | | | | | | | | | | | | | | | | | | | | | | | | | | | | | | | | | | | | | | | | | | | | | | | | | | | | | | | | | | | | | | | | | | | | | | | | | | | | | | | | | | | | | | | | | | | | | | | | | | | | | | | | | | | | | | | | | | | | | | | | | | | | | | | | | | | | | | | | | | | | | | | | | | | | | | | | | | | | | | | | | | | | | | | | | | | | |
| 22.Baselot (Fract) | | | | | | | | | | | | | | | | | | | | | | | | | | | | | | | | | | | | | | | | | | | | | | | | | | | | | | | | | | | | | | | | | | | | | | | | | | | | | | | | | | | | | | | | | | | | | | | | | | | | | | | | | | | | | | | | | | | | | | | | | | | | | | | | | | | | | | | | | | | | | | | | | | | | | | | | | | | | | | | | | | | | | | | | | | | | | | | | | | | | | | | | | | | | | | | | | | | | | | | | | | | | | | | | | | | |
| 23.Misc (Fract) | | | | | | | | | | | | | | | | | | | | | | | | | | | | | | | | | | | | | | | | | | | | | | | | | | | | | | | | | | | | | | | | | | | | | | | | | | | | | | | | | | | | | | | | | | | | | | | | | | | | | | | | | | | | | | | | | | | | | | | | | | | | | | | | | | | | | | | | | | | | | | | | | | | | | | | | | | | | | | | | | | | | | | | | | | | | | | | | | | | | | | | | | | | | | | | | | | | | | | | | | | | | | | | | | | | |
| Acres | | | | | | | | | | | | | | | | | | | | | | | | | | | | | | | | | | | | | | | | | | | | | | | | | | | | | | | | | | | | | | | | | | | | | | | | | | | | | | | | | | | | | | | | | | | | | | | | | | | | | | | | | | | | | | | | | | | | | | | | | | | | | | | | | | | | | | | | | | | | | | | | | | | | | | | | | | | | | | | | | | | | | | | | | | | | | | | | | | | | | | | | | | | | | | | | | | | | | | | | | | | | | | | | | | | |
| 24.Homesite | | | | | | | | | | | | | | | | | | | | | | | | | | | | | | | | | | | | | | | | | | | | | | | | | | | | | | | | | | | | | | | | | | | | | | | | | | | | | | | | | | | | | | | | | | | | | | | | | | | | | | | | | | | | | | | | | | | | | | | | | | | | | | | | | | | | | | | | | | | | | | | | | | | | | | | | | | | | | | | | | | | | | | | | | | | | | | | | | | | | | | | | | | | | | | | | | | | | | | | | | | | | | | | | | | | |
| 25.Baselot | | | | | | | | | | | | | | | | | | | | | | | | | | | | | | | | | | | | | | | | | | | | | | | | | | | | | | | | | | | | | | | | | | | | | | | | | | | | | | | | | | | | | | | | | | | | | | | | | | | | | | | | | | | | | | | | | | | | | | | | | | | | | | | | | | | | | | | | | | | | | | | | | | | | | | | | | | | | | | | | | | | | | | | | | | | | | | | | | | | | | | | | | | | | | | | | | | | | | | | | | | | | | | | | | | | |
| 26.Frontage 1 | | | | | | | | | | | | | | | | | | | | | | | | | | | | | | | | | | | | | | | | | | | | | | | | | | | | | | | | | | | | | | | | | | | | | | | | | | | | | | | | | | | | | | | | | | | | | | | | | | | | | | | | | | | | | | | | | | | | | | | | | | | | | | | | | | | | | | | | | | | | | | | | | | | | | | | | | | | | | | | | | | | | | | | | | | | | | | | | | | | | | | | | | | | | | | | | | | | | | | | | | | | | | | | | | | | |
| 27.Frontage 2 | | | | | | | | | | | | | | | | | | | | | | | | | | | | | | | | | | | | | | | | | | | | | | | | | | | | | | | | | | | | | | | | | | | | | | | | | | | | | | | | | | | | | | | | | | | | | | | | | | | | | | | | | | | | | | | | | | | | | | | | | | | | | | | | | | | | | | | | | | | | | | | | | | | | | | | | | | | | | | | | | | | | | | | | | | | | | | | | | | | | | | | | | | | | | | | | | | | | | | | | | | | | | | | | | | | |
| 28.Rear Land 1-10 | | | | | | | | | | | | | | | | | | | | | | | | | | | | | | | | | | | | | | | | | | | | | | | | | | | | | | | | | | | | | | | | | | | | | | | | | | | | | | | | | | | | | | | | | | | | | | | | | | | | | | | | | | | | | | | | | | | | | | | | | | | | | | | | | | | | | | | | | | | | | | | | | | | | | | | | | | | | | | | | | | | | | | | | | | | | | | | | | | | | | | | | | | | | | | | | | | | | | | | | | | | | | | | | | | | |
| 29.Rear Land 11-2 | | | | | | | | | | | | | | | | | | | | | | | | | | | | | | | | | | | | | | | | | | | | | | | | | | | | | | | | | | | | | | | | | | | | | | | | | | | | | | | | | | | | | | | | | | | | | | | | | | | | | | | | | | | | | | | | | | | | | | | | | | | | | | | | | | | | | | | | | | | | | | | | | | | | | | | | | | | | | | | | | | | | | | | | | | | | | | | | | | | | | | | | | | | | | | | | | | | | | | | | | | | | | | | | | | | |
| Total Acreage | | 0.00 | | | | | | | | | | | | | | | | | | | | | | | | | | | | | | | | | | | | | | | | | | | | | | | | | | | | | | | | | | | | | | | | | | | | | | | | | | | | | | | | | | | | | | | | | | | | | | | | | | | | | | | | | | | | | | | | | | | | | | | | | | | | | | | | | | | | | | | | | | | | | | | | | | | | | | | | | | | | | | | | | | | | | | | | | | | | | | | | | | | | | | | | | | | | | | | | | | | | | | | | | | | | | | | | | |
| BUILDING USE 0 | | | | | | | | | | | | | | | | | | | | | | | | | | | | | | | | | | | | | | | | | | | | | | | | | | | | | | | | | | | | | | | | | | | | | | | | | | | | | | | | | | | | | | | | | | | | | | | | | | | | | | | | | | | | | | | | | | | | | | | | | | | | | | | | | | | | | | | | | | | | | | | | | | | | | | | | | | | | | | | | | | | | | | | | | | | | | | | | | | | | | | | | | | | | | | | | | | | | | | | | | | | | | | | | | | | |
| Sale Data | | | | | | | | | | | | | | | | | | | | | | | | | | | | | | | | | | | | | | | | | | | | | | | | | | | | | | | | | | | | | | | | | | | | | | | | | | | | | | | | | | | | | | | | | | | | | | | | | | | | | | | | | | | | | | | | | | | | | | | | | | | | | | | | | | | | | | | | | | | | | | | | | | | | | | | | | | | | | | | | | | | | | | | | | | | | | | | | | | | | | | | | | | | | | | | | | | | | | | | | | | | | | | | | | | | |
| Sale Date 6/27/2013 | | | | | | | | | | | | | | | | | | | | | | | | | | | | | | | | | | | | | | | | | | | | | | | | | | | | | | | | | | | | | | | | | | | | | | | | | | | | | | | | | | | | | | | | | | | | | | | | | | | | | | | | | | | | | | | | | | | | | | | | | | | | | | | | | | | | | | | | | | | | | | | | | | | | | | | | | | | | | | | | | | | | | | | | | | | | | | | | | | | | | | | | | | | | | | | | | | | | | | | | | | | | | | | | | | | |
| Price 6,500 | | | | | | | | | | | | | | | | | | | | | | | | | | | | | | | | | | | | | | | | | | | | | | | | | | | | | | | | | | | | | | | | | | | | | | | | | | | | | | | | | | | | | | | | | | | | | | | | | | | | | | | | | | | | | | | | | | | | | | | | | | | | | | | | | | | | | | | | | | | | | | | | | | | | | | | | | | | | | | | | | | | | | | | | | | | | | | | | | | | | | | | | | | | | | | | | | | | | | | | | | | | | | | | | | | | |
| Sale Type 1 Land Only | | | | | | | | | | | | | | | | | | | | | | | | | | | | | | | | | | | | | | | | | | | | | | | | | | | | | | | | | | | | | | | | | | | | | | | | | | | | | | | | | | | | | | | | | | | | | | | | | | | | | | | | | | | | | | | | | | | | | | | | | | | | | | | | | | | | | | | | | | | | | | | | | | | | | | | | | | | | | | | | | | | | | | | | | | | | | | | | | | | | | | | | | | | | | | | | | | | | | | | | | | | | | | | | | | | |
| 1.Land 4.Mobile 7. | | | | | | | | | | | | | | | | | | | | | | | | | | | | | | | | | | | | | | | | | | | | | | | | | | | | | | | | | | | | | | | | | | | | | | | | | | | | | | | | | | | | | | | | | | | | | | | | | | | | | | | | | | | | | | | | | | | | | | | | | | | | | | | | | | | | | | | | | | | | | | | | | | | | | | | | | | | | | | | | | | | | | | | | | | | | | | | | | | | | | | | | | | | | | | | | | | | | | | | | | | | | | | | | | | | |
| 2.L & B 5.Other 8. | | | | | | | | | | | | | | | | | | | | | | | | | | | | | | | | | | | | | | | | | | | | | | | | | | | | | | | | | | | | | | | | | | | | | | | | | | | | | | | | | | | | | | | | | | | | | | | | | | | | | | | | | | | | | | | | | | | | | | | | | | | | | | | | | | | | | | | | | | | | | | | | | | | | | | | | | | | | | | | | | | | | | | | | | | | | | | | | | | | | | | | | | | | | | | | | | | | | | | | | | | | | | | | | | | | |
| 3.Building 6.COMM 9. | | | | | | | | | | | | | | | | | | | | | | | | | | | | | | | | | | | | | | | | | | | | | | | | | | | | | | | | | | | | | | | | | | | | | | | | | | | | | | | | | | | | | | | | | | | | | | | | | | | | | | | | | | | | | | | | | | | | | | | | | | | | | | | | | | | | | | | | | | | | | | | | | | | | | | | | | | | | | | | | | | | | | | | | | | | | | | | | | | | | | | | | | | | | | | | | | | | | | | | | | | | | | | | | | | | |
| Financing 1 Conventional | | | | | | | | | | | | | | | | | | | | | | | | | | | | | | | | | | | | | | | | | | | | | | | | | | | | | | | | | | | | | | | | | | | | | | | | | | | | | | | | | | | | | | | | | | | | | | | | | | | | | | | | | | | | | | | | | | | | | | | | | | | | | | | | | | | | | | | | | | | | | | | | | | | | | | | | | | | | | | | | | | | | | | | | | | | | | | | | | | | | | | | | | | | | | | | | | | | | | | | | | | | | | | | | | | | |
| 1.Convent 4.Seller 7. | | | | | | | | | | | | | | | | | | | | | | | | | | | | | | | | | | | | | | | | | | | | | | | | | | | | | | | | | | | | | | | | | | | | | | | | | | | | | | | | | | | | | | | | | | | | | | | | | | | | | | | | | | | | | | | | | | | | | | | | | | | | | | | | | | | | | | | | | | | | | | | | | | | | | | | | | | | | | | | | | | | | | | | | | | | | | | | | | | | | | | | | | | | | | | | | | | | | | | | | | | | | | | | | | | | |
| 2.FHA/VA 5.Private 8. | | | | | | | | | | | | | | | | | | | | | | | | | | | | | | | | | | | | | | | | | | | | | | | | | | | | | | | | | | | | | | | | | | | | | | | | | | | | | | | | | | | | | | | | | | | | | | | | | | | | | | | | | | | | | | | | | | | | | | | | | | | | | | | | | | | | | | | | | | | | | | | | | | | | | | | | | | | | | | | | | | | | | | | | | | | | | | | | | | | | | | | | | | | | | | | | | | | | | | | | | | | | | | | | | | | |
| 3.Assumed 6.Cash 9.Unknown | | | | | | | | | | | | | | | | | | | | | | | | | | | | | | | | | | | | | | | | | | | | | | | | | | | | | | | | | | | | | | | | | | | | | | | | | | | | | | | | | | | | | | | | | | | | | | | | | | | | | | | | | | | | | | | | | | | | | | | | | | | | | | | | | | | | | | | | | | | | | | | | | | | | | | | | | | | | | | | | | | | | | | | | | | | | | | | | | | | | | | | | | | | | | | | | | | | | | | | | | | | | | | | | | | | |
| Validity 1 Arms Length Sale | | | | | | | | | | | | | | | | | | | | | | | | | | | | | | | | | | | | | | | | | | | | | | | | | | | | | | | | | | | | | | | | | | | | | | | | | | | | | | | | | | | | | | | | | | | | | | | | | | | | | | | | | | | | | | | | | | | | | | | | | | | | | | | | | | | | | | | | | | | | | | | | | | | | | | | | | | | | | | | | | | | | | | | | | | | | | | | | | | | | | | | | | | | | | | | | | | | | | | | | | | | | | | | | | | | |
| 1.Valid 4.Split 7.Changes | | | | | | | | | | | | | | | | | | | | | | | | | | | | | | | | | | | | | | | | | | | | | | | | | | | | | | | | | | | | | | | | | | | | | | | | | | | | | | | | | | | | | | | | | | | | | | | | | | | | | | | | | | | | | | | | | | | | | | | | | | | | | | | | | | | | | | | | | | | | | | | | | | | | | | | | | | | | | | | | | | | | | | | | | | | | | | | | | | | | | | | | | | | | | | | | | | | | | | | | | | | | | | | | | | | |
| 2.Related 5.Partial 8.Other | | | | | | | | | | | | | | | | | | | | | | | | | | | | | | | | | | | | | | | | | | | | | | | | | | | | | | | | | | | | | | | | | | | | | | | | | | | | | | | | | | | | | | | | | | | | | | | | | | | | | | | | | | | | | | | | | | | | | | | | | | | | | | | | | | | | | | | | | | | | | | | | | | | | | | | | | | | | | | | | | | | | | | | | | | | | | | | | | | | | | | | | | | | | | | | | | | | | | | | | | | | | | | | | | | | |
| 3.Distress 6.Exempt 9.Estate | | | | | | | | | | | | | | | | | | | | | | | | | | | | | | | | | | | | | | | | | | | | | | | | | | | | | | | | | | | | | | | | | | | | | | | | | | | | | | | | | | | | | | | | | | | | | | | | | | | | | | | | | | | | | | | | | | | | | | | | | | | | | | | | | | | | | | | | | | | | | | | | | | | | | | | | | | | | | | | | | | | | | | | | | | | | | | | | | | | | | | | | | | | | | | | | | | | | | | | | | | | | | | | | | | | |
| Verified 1 Buyer | | | | | | | | | | | | | | | | | | | | | | | | | | | | | | | | | | | | | | | | | | | | | | | | | | | | | | | | | | | | | | | | | | | | | | | | | | | | | | | | | | | | | | | | | | | | | | | | | | | | | | | | | | | | | | | | | | | | | | | | | | | | | | | | | | | | | | | | | | | | | | | | | | | | | | | | | | | | | | | | | | | | | | | | | | | | | | | | | | | | | | | | | | | | | | | | | | | | | | | | | | | | | | | | | | | |
| 1.Buyer 4.Agent 7.Family | | | | | | | | | | | | | | | | | | | | | | | | | | | | | | | | | | | | | | | | | | | | | | | | | | | | | | | | | | | | | | | | | | | | | | | | | | | | | | | | | | | | | | | | | | | | | | | | | | | | | | | | | | | | | | | | | | | | | | | | | | | | | | | | | | | | | | | | | | | | | | | | | | | | | | | | | | | | | | | | | | | | | | | | | | | | | | | | | | | | | | | | | | | | | | | | | | | | | | | | | | | | | | | | | | | |
| 2.Seller 5.Pub Rec 8.Other | | | | | | | | | | | | | | | | | | | | | | | | | | | | | | | | | | | | | | | | | | | | | | | | | | | | | | | | | | | | | | | | | | | | | | | | | | | | | | | | | | | | | | | | | | | | | | | | | | | | | | | | | | | | | | | | | | | | | | | | | | | | | | | | | | | | | | | | | | | | | | | | | | | | | | | | | | | | | | | | | | | | | | | | | | | | | | | | | | | | | | | | | | | | | | | | | | | | | | | | | | | | | | | | | | | |
| 3.Lender 6.MLS 9. | | | | | | | | | | | | | | | | | | | | | | | | | | | | | | | | | | | | | | | | | | | | | | | | | | | | | | | | | | | | | | | | | | | | | | | | | | | | | | | | | | | | | | | | | | | | | | | | | | | | | | | | | | | | | | | | | | | | | | | | | | | | | | | | | | | | | | | | | | | | | | | | | | | | | | | | | | | | | | | | | | | | | | | | | | | | | | | | | | | | | | | | | | | | | | | | | | | | | | | | | | | | | | | | | | | |

Livermore Falls

Map Lot 018-119

Account 822

Location 72 DEPOT ST

Card 1 Of 1 9/30/2022

| | | |
|----------------------------|---|--------------------------------|
| Building Style | SF Bsmt Living | Layout |
| 1.Conv. 5.Garrison 9.Other | Fin Bsmt Grade | 1.Typical 4. 7. |
| 2.Ranch 6.Split 10. | HEARTH5 | 2.Inadeq 5. 8. |
| 3.R Ranch 7.Contemp 11. | Heat Type 100% | 3.Horrid 6. 9. |
| 4.Cape 8.Log 12. | 1.HWBB 5.FWA 9.No Heat | Attic |
| Dwelling Units | 2.HWCI 6.GravWA 10. | 1.1/4 Fin 4.Full Fin 7. |
| Other Units | 3.H Pump 7.Electric 11. | 2.1/2 Fin 5.F/Stair 8. |
| Stories | 4.Steam 8.F/Wall 12. | 3.3/4 Fin 6. 9.None |
| 1.1 4.1.5 7. | Cool Type 0% | Insulation |
| 2.2 5.1.75 8. | 1.Refrig 4.W&C Air 7. | 1.Full 4.Minimal 7. |
| 3.3 6.2.5 9. | 2.Evapor 5. 8. | 2.Heavy 5.Partial 8. |
| Exterior Walls | 3.H Pump 6. 9.None | 3.Capped 6. 9.None |
| 1.Clapbd 5.T-111 9.Other | Kitchen Style | Unfinished % |
| 2.wWd Shng 6.BR/STONE 10. | 1.Modern 4.Obsolete 7. | Grade & Factor |
| 3.Compos. 7.NOVELTY 11. | 2.Typical 5. 8. | 1.E Grade 4.B Grade 7. |
| 4.Asbestos 8.AL/VIN 12. | 3.Old Type 6. 9.None | 2.D Grade 5.A Grade 8.SC Grade |
| Roof Surface | Bath(s) Style | 3.C Grade 6.AA Grade 9.Same |
| 1.Asphalt 4.Composit 7. | 1.Modern 4.Obsolete 7. | SQFT (Footprint) |
| 2.Slate 5.Wood 8. | 2.Typical 5. 8. | Condition |
| 3.Metal 6.Other 9. | 3.Old Type 6. 9.None | 1.Poor 4.Avg 7.V G |
| SF Masonry Trim | # Rooms | 2.Fair 5.Avg+ 8.Exc |
| OPEN-3-CUSTOM | # Bedrooms | 3.Avg- 6.Good 9.Same |
| OPEN-4-CUSTOM | # Full Baths | Phys. % Good |
| Year Built | # Half Baths | Funct. % Good |
| Year Remodeled | # Addn Fixtures | Functional Code |
| Foundation | # Fireplaces | 1.Incomp 4.Small 7.Layout |
| 1.Concrete 4.Wood 7. |  | 2.O-Built 5.CDU 8.Other |
| 2.C Block 5.Slab 8. | | 3.Delap 6.Style 9.None |
| 3.Br/Stone 6.Piers 9. | | Econ. % Good |
| Basement | | Economic Code |
| 1.1/4 Bmt 4.Full Bmt 7. | | 0.None 3.Services 9.None |
| 2.1/2 Bmt 5.None 8. | | 1.Location 4.Traffic 8. |
| 3.3/4 Bmt 6. 9.None | | 2.Encroach 8.Other 9. |
| Bsmt Gar # Cars | | Entrance Code 0 |
| Wet Basement | | 1.Interior 4.Vacant 7. |
| 1.Dry 4. 7. | | 2.Refusal 5.Estimate 8. |
| 2.Damp 5. 8. | 3.Informed 6. 9. | |
| 3.Wet 6. 9. | Information Code 0 | |
| | 1.Owner 4.Agent 7. | |
| | 2.Relative 5.Estimate 8. | |
| | 3.Tenant 6.Other 9. | |

Date Inspected

Additions, Outbuildings & Improvements

| Type | Year | Units | Grade | Cond | Phys. | Funct. | Sound Value |
|------|------|-------|-------|------|-------|--------|-------------------|
| | | | | | % | % | 1.One Story Fram |
| | | | | | % | % | 2.Two Story Fram |
| | | | | | % | % | 3.Three Story Fr |
| | | | | | % | % | 4.1 & 1/2 Story |
| | | | | | % | % | 5.1 & 3/4 Story |
| | | | | | % | % | 6.2 & 1/2 Story |
| | | | | | % | % | 21.Open Frame Por |
| | | | | | % | % | 22.Encl Frame Por |
| | | | | | % | % | 23.Frame Garage |
| | | | | | % | % | 24.Frame Shed |
| | | | | | % | % | 25.Frame Bay Wind |
| | | | | | % | % | 26.1SFr Overhang |
| | | | | | % | % | 27.Unfin Basement |
| | | | | | % | % | 28.Unfinished Att |
| | | | | | % | % | 29.Finished Attic |

CENTRAL MAINE POWER CO
ONE CITY CENTER, 5TH FLOOR
PORTLAND ME 04101

B2535P255 B9731P58

Previous Owner
KUPECKY, LEONARD P & STEPHEN J

65 OBED HTS
OLD SAYBROOK CT 06475
Sale Date: 11/14/2017

Inspection Witnessed By:

| X | Date | Date Insp. |
|----------|-------------|------------|
| No./Date | Description | Date Insp. |
| | | |
| | | |
| | | |

Notes:

Livermore Falls

| Property Data | | | Assessment Record | | | | | | | | | | | | | | | | | | | | | | | | | | | | | | | | | | | | | | | | | | | | | | | | | | | | | | | | | | | | | | | | | | | | | | | | | | | | | | | | | | | | | | | | | | | | | | | | | | | | | | | | | | | | | | | | | | | | | | | | | | | | | | | | | | | | | | | | | | | | | | | | | | | | | | | | | | | | | | | | | | | | | | | | | | | | | | | | | | | | | | | | | | | | | | | | | | | | | | | | | | | | | | | | | |
|---|---------------|-----------|--|-----------|-----------|-------------------|--------|-------------|---------------|--|--|--|------------|-------------------|-----------|------|-----------|---|-----------------|------------------|-------|--------|------|----------------|---|-----------------|----|------|-----|--------------|-------------------|--------------|--|--|---|---|---------------|-------------------|--|--|--|---|--|--------------|--------------|--|--|---|---|---------------|--------------|------------------|--|---|--|---------------|--|----------|--|---|--|-------------------|---|--|---------------|---|--|-------------------|--|---|--|---------------|--|--|--|--|---|--|---------------|--|--|--|--|---|--|---------------|--|--|--|--|---|--|--------------|--|--|--|--|---|--|------------------|--|--|--|--|---|--|--------------|--|--|--|--|---|--|------------|--|--|--|--|---|--|---------------|--|--|--|--|---|--|------------|--|--|--|--|---|--|-----------------|--|--|--|--|---|--|-------------------|--|--|--|--|---|--|----------------|--|--|--|--|---|--|-----------------|--|--|--|--|---|--|----------------|--|--|--|--|---|--|--------------|--|--|--|--|---|--|----------------|--|--|--|--|---|--|-------------------|--|--|--|--|---|--|---------------|--|--|--|--|---|--|-------------|--|--|--|--|---|--|-----------------|--|--|--|--|---|--|------------|
| Neighborhood 15 ANDROSCOGIN BLFS | | | Year | Land | Buildings | Exempt | Total | | | | | | | | | | | | | | | | | | | | | | | | | | | | | | | | | | | | | | | | | | | | | | | | | | | | | | | | | | | | | | | | | | | | | | | | | | | | | | | | | | | | | | | | | | | | | | | | | | | | | | | | | | | | | | | | | | | | | | | | | | | | | | | | | | | | | | | | | | | | | | | | | | | | | | | | | | | | | | | | | | | | | | | | | | | | | | | | | | | | | | | | | | | | | | | | | | | | | | | | | | | | | |
| Tree Growth Year 0 | | | 2010 | 22,500 | 0 | 0 | 22,500 | | | | | | | | | | | | | | | | | | | | | | | | | | | | | | | | | | | | | | | | | | | | | | | | | | | | | | | | | | | | | | | | | | | | | | | | | | | | | | | | | | | | | | | | | | | | | | | | | | | | | | | | | | | | | | | | | | | | | | | | | | | | | | | | | | | | | | | | | | | | | | | | | | | | | | | | | | | | | | | | | | | | | | | | | | | | | | | | | | | | | | | | | | | | | | | | | | | | | | | | | | | | | |
| X Coordinate 0 | | | 2011 | 22,500 | 0 | 0 | 22,500 | | | | | | | | | | | | | | | | | | | | | | | | | | | | | | | | | | | | | | | | | | | | | | | | | | | | | | | | | | | | | | | | | | | | | | | | | | | | | | | | | | | | | | | | | | | | | | | | | | | | | | | | | | | | | | | | | | | | | | | | | | | | | | | | | | | | | | | | | | | | | | | | | | | | | | | | | | | | | | | | | | | | | | | | | | | | | | | | | | | | | | | | | | | | | | | | | | | | | | | | | | | | | |
| Y Coordinate 0 | | | 2012 | 22,500 | 0 | 0 | 22,500 | | | | | | | | | | | | | | | | | | | | | | | | | | | | | | | | | | | | | | | | | | | | | | | | | | | | | | | | | | | | | | | | | | | | | | | | | | | | | | | | | | | | | | | | | | | | | | | | | | | | | | | | | | | | | | | | | | | | | | | | | | | | | | | | | | | | | | | | | | | | | | | | | | | | | | | | | | | | | | | | | | | | | | | | | | | | | | | | | | | | | | | | | | | | | | | | | | | | | | | | | | | | | |
| Zone/Land Use 16 Rural Residntl | | | 2013 | 22,500 | 0 | 0 | 22,500 | | | | | | | | | | | | | | | | | | | | | | | | | | | | | | | | | | | | | | | | | | | | | | | | | | | | | | | | | | | | | | | | | | | | | | | | | | | | | | | | | | | | | | | | | | | | | | | | | | | | | | | | | | | | | | | | | | | | | | | | | | | | | | | | | | | | | | | | | | | | | | | | | | | | | | | | | | | | | | | | | | | | | | | | | | | | | | | | | | | | | | | | | | | | | | | | | | | | | | | | | | | | | |
| Secondary Zone | | | 2014 | 22,500 | 0 | 0 | 22,500 | | | | | | | | | | | | | | | | | | | | | | | | | | | | | | | | | | | | | | | | | | | | | | | | | | | | | | | | | | | | | | | | | | | | | | | | | | | | | | | | | | | | | | | | | | | | | | | | | | | | | | | | | | | | | | | | | | | | | | | | | | | | | | | | | | | | | | | | | | | | | | | | | | | | | | | | | | | | | | | | | | | | | | | | | | | | | | | | | | | | | | | | | | | | | | | | | | | | | | | | | | | | | |
| Topography 2 Rolling | | | 2015 | 22,500 | 0 | 0 | 22,500 | | | | | | | | | | | | | | | | | | | | | | | | | | | | | | | | | | | | | | | | | | | | | | | | | | | | | | | | | | | | | | | | | | | | | | | | | | | | | | | | | | | | | | | | | | | | | | | | | | | | | | | | | | | | | | | | | | | | | | | | | | | | | | | | | | | | | | | | | | | | | | | | | | | | | | | | | | | | | | | | | | | | | | | | | | | | | | | | | | | | | | | | | | | | | | | | | | | | | | | | | | | | | |
| 1.Level 4.Below St 7.Steep | | | 2016 | 22,500 | 0 | 0 | 22,500 | | | | | | | | | | | | | | | | | | | | | | | | | | | | | | | | | | | | | | | | | | | | | | | | | | | | | | | | | | | | | | | | | | | | | | | | | | | | | | | | | | | | | | | | | | | | | | | | | | | | | | | | | | | | | | | | | | | | | | | | | | | | | | | | | | | | | | | | | | | | | | | | | | | | | | | | | | | | | | | | | | | | | | | | | | | | | | | | | | | | | | | | | | | | | | | | | | | | | | | | | | | | | |
| 2.Rolling 5.Low 8.Rough | | | 2017 | 22,500 | 0 | 0 | 22,500 | | | | | | | | | | | | | | | | | | | | | | | | | | | | | | | | | | | | | | | | | | | | | | | | | | | | | | | | | | | | | | | | | | | | | | | | | | | | | | | | | | | | | | | | | | | | | | | | | | | | | | | | | | | | | | | | | | | | | | | | | | | | | | | | | | | | | | | | | | | | | | | | | | | | | | | | | | | | | | | | | | | | | | | | | | | | | | | | | | | | | | | | | | | | | | | | | | | | | | | | | | | | | |
| 3.Above St 6.Swampy 9. | | | 2018 | 22,500 | 0 | 0 | 22,500 | | | | | | | | | | | | | | | | | | | | | | | | | | | | | | | | | | | | | | | | | | | | | | | | | | | | | | | | | | | | | | | | | | | | | | | | | | | | | | | | | | | | | | | | | | | | | | | | | | | | | | | | | | | | | | | | | | | | | | | | | | | | | | | | | | | | | | | | | | | | | | | | | | | | | | | | | | | | | | | | | | | | | | | | | | | | | | | | | | | | | | | | | | | | | | | | | | | | | | | | | | | | | |
| Utilities 9 No Utilities | | | 2019 | 22,500 | 0 | 0 | 22,500 | | | | | | | | | | | | | | | | | | | | | | | | | | | | | | | | | | | | | | | | | | | | | | | | | | | | | | | | | | | | | | | | | | | | | | | | | | | | | | | | | | | | | | | | | | | | | | | | | | | | | | | | | | | | | | | | | | | | | | | | | | | | | | | | | | | | | | | | | | | | | | | | | | | | | | | | | | | | | | | | | | | | | | | | | | | | | | | | | | | | | | | | | | | | | | | | | | | | | | | | | | | | | |
| 1.Public 4.Dr Well 7.Cesspool | | | 2020 | 22,500 | 0 | 0 | 22,500 | | | | | | | | | | | | | | | | | | | | | | | | | | | | | | | | | | | | | | | | | | | | | | | | | | | | | | | | | | | | | | | | | | | | | | | | | | | | | | | | | | | | | | | | | | | | | | | | | | | | | | | | | | | | | | | | | | | | | | | | | | | | | | | | | | | | | | | | | | | | | | | | | | | | | | | | | | | | | | | | | | | | | | | | | | | | | | | | | | | | | | | | | | | | | | | | | | | | | | | | | | | | | |
| 2.Water 5.Dug Well 8.improve | | | 2021 | 22,500 | 0 | 0 | 22,500 | | | | | | | | | | | | | | | | | | | | | | | | | | | | | | | | | | | | | | | | | | | | | | | | | | | | | | | | | | | | | | | | | | | | | | | | | | | | | | | | | | | | | | | | | | | | | | | | | | | | | | | | | | | | | | | | | | | | | | | | | | | | | | | | | | | | | | | | | | | | | | | | | | | | | | | | | | | | | | | | | | | | | | | | | | | | | | | | | | | | | | | | | | | | | | | | | | | | | | | | | | | | | |
| 3.Sewer 6.Septic 9.No util | | | 2022 | 22,500 | 0 | 0 | 22,500 | | | | | | | | | | | | | | | | | | | | | | | | | | | | | | | | | | | | | | | | | | | | | | | | | | | | | | | | | | | | | | | | | | | | | | | | | | | | | | | | | | | | | | | | | | | | | | | | | | | | | | | | | | | | | | | | | | | | | | | | | | | | | | | | | | | | | | | | | | | | | | | | | | | | | | | | | | | | | | | | | | | | | | | | | | | | | | | | | | | | | | | | | | | | | | | | | | | | | | | | | | | | | |
| Street 1 Paved | | | <table border="1"> <thead> <tr> <th colspan="5">Land Data</th> </tr> <tr> <th rowspan="2">Front Foot</th> <th rowspan="2">Type</th> <th colspan="2">Effective</th> <th colspan="2">Influence</th> <th rowspan="2">Influence Codes</th> </tr> <tr> <th>Frontage</th> <th>Depth</th> <th>Factor</th> <th>Code</th> </tr> </thead> <tbody> <tr> <td>11.Regular Lot</td> <td></td> <td></td> <td></td> <td>%</td> <td></td> <td>1.Unimproved</td> </tr> <tr> <td>12.Delta Triangle</td> <td></td> <td></td> <td></td> <td>%</td> <td></td> <td>2.Excess Frtg</td> </tr> <tr> <td>13.Nabla Triangle</td> <td></td> <td></td> <td></td> <td>%</td> <td></td> <td>3.Topography</td> </tr> <tr> <td>14.Rear Land</td> <td></td> <td></td> <td></td> <td>%</td> <td></td> <td>4.Size/Shape</td> </tr> <tr> <td>15.Miscellaneous</td> <td></td> <td></td> <td></td> <td>%</td> <td></td> <td>5.Access</td> </tr> <tr> <td></td> <td></td> <td></td> <td></td> <td>%</td> <td></td> <td>6.Restriction</td> </tr> <tr> <td></td> <td></td> <td></td> <td></td> <td>%</td> <td></td> <td>7.Corner Infl</td> </tr> <tr> <td></td> <td></td> <td></td> <td></td> <td>%</td> <td></td> <td>8.Environment</td> </tr> <tr> <td></td> <td></td> <td></td> <td></td> <td>%</td> <td></td> <td>9.Fract Share</td> </tr> <tr> <td></td> <td></td> <td></td> <td></td> <td>%</td> <td></td> <td>Acres</td> </tr> <tr> <td></td> <td></td> <td></td> <td></td> <td>%</td> <td></td> <td>30.Rear Land 21+</td> </tr> <tr> <td></td> <td></td> <td></td> <td></td> <td>%</td> <td></td> <td>31.Crop Land</td> </tr> <tr> <td></td> <td></td> <td></td> <td></td> <td>%</td> <td></td> <td>32.Orchard</td> </tr> <tr> <td></td> <td></td> <td></td> <td></td> <td>%</td> <td></td> <td>33.Gravel Pit</td> </tr> <tr> <td></td> <td></td> <td></td> <td></td> <td>%</td> <td></td> <td>34.Pasture</td> </tr> <tr> <td></td> <td></td> <td></td> <td></td> <td>%</td> <td></td> <td>35.Hort -Edible</td> </tr> <tr> <td></td> <td></td> <td></td> <td></td> <td>%</td> <td></td> <td>36.Hort -Ornament</td> </tr> <tr> <td></td> <td></td> <td></td> <td></td> <td>%</td> <td></td> <td>37.Softwood TG</td> </tr> <tr> <td></td> <td></td> <td></td> <td></td> <td>%</td> <td></td> <td>38.Mixedwood TG</td> </tr> <tr> <td></td> <td></td> <td></td> <td></td> <td>%</td> <td></td> <td>39.Hardwood TG</td> </tr> <tr> <td></td> <td></td> <td></td> <td></td> <td>%</td> <td></td> <td>40.Wasteland</td> </tr> <tr> <td></td> <td></td> <td></td> <td></td> <td>%</td> <td></td> <td>41.Utility ROW</td> </tr> <tr> <td></td> <td></td> <td></td> <td></td> <td>%</td> <td></td> <td>42.Mobile Home Si</td> </tr> <tr> <td></td> <td></td> <td></td> <td></td> <td>%</td> <td></td> <td>43.Condo Site</td> </tr> <tr> <td></td> <td></td> <td></td> <td></td> <td>%</td> <td></td> <td>44.Camp Lot</td> </tr> <tr> <td></td> <td></td> <td></td> <td></td> <td>%</td> <td></td> <td>45.Site Improve</td> </tr> <tr> <td></td> <td></td> <td></td> <td></td> <td>%</td> <td></td> <td>46.Utility</td> </tr> </tbody> </table> | | | | | Land Data | | | | | Front Foot | Type | Effective | | Influence | | Influence Codes | Frontage | Depth | Factor | Code | 11.Regular Lot | | | | % | | 1.Unimproved | 12.Delta Triangle | | | | % | | 2.Excess Frtg | 13.Nabla Triangle | | | | % | | 3.Topography | 14.Rear Land | | | | % | | 4.Size/Shape | 15.Miscellaneous | | | | % | | 5.Access | | | | | % | | 6.Restriction | | | | | % | | 7.Corner Infl | | | | | % | | 8.Environment | | | | | % | | 9.Fract Share | | | | | % | | Acres | | | | | % | | 30.Rear Land 21+ | | | | | % | | 31.Crop Land | | | | | % | | 32.Orchard | | | | | % | | 33.Gravel Pit | | | | | % | | 34.Pasture | | | | | % | | 35.Hort -Edible | | | | | % | | 36.Hort -Ornament | | | | | % | | 37.Softwood TG | | | | | % | | 38.Mixedwood TG | | | | | % | | 39.Hardwood TG | | | | | % | | 40.Wasteland | | | | | % | | 41.Utility ROW | | | | | % | | 42.Mobile Home Si | | | | | % | | 43.Condo Site | | | | | % | | 44.Camp Lot | | | | | % | | 45.Site Improve | | | | | % | | 46.Utility |
| Land Data | | | | | | | | | | | | | | | | | | | | | | | | | | | | | | | | | | | | | | | | | | | | | | | | | | | | | | | | | | | | | | | | | | | | | | | | | | | | | | | | | | | | | | | | | | | | | | | | | | | | | | | | | | | | | | | | | | | | | | | | | | | | | | | | | | | | | | | | | | | | | | | | | | | | | | | | | | | | | | | | | | | | | | | | | | | | | | | | | | | | | | | | | | | | | | | | | | | | | | | | | | | | | | | | | | | | |
| Front Foot | Type | Effective | | Influence | | Influence Codes | | | | | | | | | | | | | | | | | | | | | | | | | | | | | | | | | | | | | | | | | | | | | | | | | | | | | | | | | | | | | | | | | | | | | | | | | | | | | | | | | | | | | | | | | | | | | | | | | | | | | | | | | | | | | | | | | | | | | | | | | | | | | | | | | | | | | | | | | | | | | | | | | | | | | | | | | | | | | | | | | | | | | | | | | | | | | | | | | | | | | | | | | | | | | | | | | | | | | | | | | | | | | | |
| | | Frontage | Depth | Factor | Code | | | | | | | | | | | | | | | | | | | | | | | | | | | | | | | | | | | | | | | | | | | | | | | | | | | | | | | | | | | | | | | | | | | | | | | | | | | | | | | | | | | | | | | | | | | | | | | | | | | | | | | | | | | | | | | | | | | | | | | | | | | | | | | | | | | | | | | | | | | | | | | | | | | | | | | | | | | | | | | | | | | | | | | | | | | | | | | | | | | | | | | | | | | | | | | | | | | | | | | | | | | | | | | |
| 11.Regular Lot | | | | % | | 1.Unimproved | | | | | | | | | | | | | | | | | | | | | | | | | | | | | | | | | | | | | | | | | | | | | | | | | | | | | | | | | | | | | | | | | | | | | | | | | | | | | | | | | | | | | | | | | | | | | | | | | | | | | | | | | | | | | | | | | | | | | | | | | | | | | | | | | | | | | | | | | | | | | | | | | | | | | | | | | | | | | | | | | | | | | | | | | | | | | | | | | | | | | | | | | | | | | | | | | | | | | | | | | | | | | | |
| 12.Delta Triangle | | | | % | | 2.Excess Frtg | | | | | | | | | | | | | | | | | | | | | | | | | | | | | | | | | | | | | | | | | | | | | | | | | | | | | | | | | | | | | | | | | | | | | | | | | | | | | | | | | | | | | | | | | | | | | | | | | | | | | | | | | | | | | | | | | | | | | | | | | | | | | | | | | | | | | | | | | | | | | | | | | | | | | | | | | | | | | | | | | | | | | | | | | | | | | | | | | | | | | | | | | | | | | | | | | | | | | | | | | | | | | | |
| 13.Nabla Triangle | | | | % | | 3.Topography | | | | | | | | | | | | | | | | | | | | | | | | | | | | | | | | | | | | | | | | | | | | | | | | | | | | | | | | | | | | | | | | | | | | | | | | | | | | | | | | | | | | | | | | | | | | | | | | | | | | | | | | | | | | | | | | | | | | | | | | | | | | | | | | | | | | | | | | | | | | | | | | | | | | | | | | | | | | | | | | | | | | | | | | | | | | | | | | | | | | | | | | | | | | | | | | | | | | | | | | | | | | | | |
| 14.Rear Land | | | | % | | 4.Size/Shape | | | | | | | | | | | | | | | | | | | | | | | | | | | | | | | | | | | | | | | | | | | | | | | | | | | | | | | | | | | | | | | | | | | | | | | | | | | | | | | | | | | | | | | | | | | | | | | | | | | | | | | | | | | | | | | | | | | | | | | | | | | | | | | | | | | | | | | | | | | | | | | | | | | | | | | | | | | | | | | | | | | | | | | | | | | | | | | | | | | | | | | | | | | | | | | | | | | | | | | | | | | | | | |
| 15.Miscellaneous | | | | % | | 5.Access | | | | | | | | | | | | | | | | | | | | | | | | | | | | | | | | | | | | | | | | | | | | | | | | | | | | | | | | | | | | | | | | | | | | | | | | | | | | | | | | | | | | | | | | | | | | | | | | | | | | | | | | | | | | | | | | | | | | | | | | | | | | | | | | | | | | | | | | | | | | | | | | | | | | | | | | | | | | | | | | | | | | | | | | | | | | | | | | | | | | | | | | | | | | | | | | | | | | | | | | | | | | | | |
| | | | | % | | 6.Restriction | | | | | | | | | | | | | | | | | | | | | | | | | | | | | | | | | | | | | | | | | | | | | | | | | | | | | | | | | | | | | | | | | | | | | | | | | | | | | | | | | | | | | | | | | | | | | | | | | | | | | | | | | | | | | | | | | | | | | | | | | | | | | | | | | | | | | | | | | | | | | | | | | | | | | | | | | | | | | | | | | | | | | | | | | | | | | | | | | | | | | | | | | | | | | | | | | | | | | | | | | | | | | | |
| | | | | % | | 7.Corner Infl | | | | | | | | | | | | | | | | | | | | | | | | | | | | | | | | | | | | | | | | | | | | | | | | | | | | | | | | | | | | | | | | | | | | | | | | | | | | | | | | | | | | | | | | | | | | | | | | | | | | | | | | | | | | | | | | | | | | | | | | | | | | | | | | | | | | | | | | | | | | | | | | | | | | | | | | | | | | | | | | | | | | | | | | | | | | | | | | | | | | | | | | | | | | | | | | | | | | | | | | | | | | | | |
| | | | | % | | 8.Environment | | | | | | | | | | | | | | | | | | | | | | | | | | | | | | | | | | | | | | | | | | | | | | | | | | | | | | | | | | | | | | | | | | | | | | | | | | | | | | | | | | | | | | | | | | | | | | | | | | | | | | | | | | | | | | | | | | | | | | | | | | | | | | | | | | | | | | | | | | | | | | | | | | | | | | | | | | | | | | | | | | | | | | | | | | | | | | | | | | | | | | | | | | | | | | | | | | | | | | | | | | | | | | |
| | | | | % | | 9.Fract Share | | | | | | | | | | | | | | | | | | | | | | | | | | | | | | | | | | | | | | | | | | | | | | | | | | | | | | | | | | | | | | | | | | | | | | | | | | | | | | | | | | | | | | | | | | | | | | | | | | | | | | | | | | | | | | | | | | | | | | | | | | | | | | | | | | | | | | | | | | | | | | | | | | | | | | | | | | | | | | | | | | | | | | | | | | | | | | | | | | | | | | | | | | | | | | | | | | | | | | | | | | | | | | |
| | | | | % | | Acres | | | | | | | | | | | | | | | | | | | | | | | | | | | | | | | | | | | | | | | | | | | | | | | | | | | | | | | | | | | | | | | | | | | | | | | | | | | | | | | | | | | | | | | | | | | | | | | | | | | | | | | | | | | | | | | | | | | | | | | | | | | | | | | | | | | | | | | | | | | | | | | | | | | | | | | | | | | | | | | | | | | | | | | | | | | | | | | | | | | | | | | | | | | | | | | | | | | | | | | | | | | | | | |
| | | | | % | | 30.Rear Land 21+ | | | | | | | | | | | | | | | | | | | | | | | | | | | | | | | | | | | | | | | | | | | | | | | | | | | | | | | | | | | | | | | | | | | | | | | | | | | | | | | | | | | | | | | | | | | | | | | | | | | | | | | | | | | | | | | | | | | | | | | | | | | | | | | | | | | | | | | | | | | | | | | | | | | | | | | | | | | | | | | | | | | | | | | | | | | | | | | | | | | | | | | | | | | | | | | | | | | | | | | | | | | | | | |
| | | | | % | | 31.Crop Land | | | | | | | | | | | | | | | | | | | | | | | | | | | | | | | | | | | | | | | | | | | | | | | | | | | | | | | | | | | | | | | | | | | | | | | | | | | | | | | | | | | | | | | | | | | | | | | | | | | | | | | | | | | | | | | | | | | | | | | | | | | | | | | | | | | | | | | | | | | | | | | | | | | | | | | | | | | | | | | | | | | | | | | | | | | | | | | | | | | | | | | | | | | | | | | | | | | | | | | | | | | | | | |
| | | | | % | | 32.Orchard | | | | | | | | | | | | | | | | | | | | | | | | | | | | | | | | | | | | | | | | | | | | | | | | | | | | | | | | | | | | | | | | | | | | | | | | | | | | | | | | | | | | | | | | | | | | | | | | | | | | | | | | | | | | | | | | | | | | | | | | | | | | | | | | | | | | | | | | | | | | | | | | | | | | | | | | | | | | | | | | | | | | | | | | | | | | | | | | | | | | | | | | | | | | | | | | | | | | | | | | | | | | | | |
| | | | | % | | 33.Gravel Pit | | | | | | | | | | | | | | | | | | | | | | | | | | | | | | | | | | | | | | | | | | | | | | | | | | | | | | | | | | | | | | | | | | | | | | | | | | | | | | | | | | | | | | | | | | | | | | | | | | | | | | | | | | | | | | | | | | | | | | | | | | | | | | | | | | | | | | | | | | | | | | | | | | | | | | | | | | | | | | | | | | | | | | | | | | | | | | | | | | | | | | | | | | | | | | | | | | | | | | | | | | | | | | |
| | | | | % | | 34.Pasture | | | | | | | | | | | | | | | | | | | | | | | | | | | | | | | | | | | | | | | | | | | | | | | | | | | | | | | | | | | | | | | | | | | | | | | | | | | | | | | | | | | | | | | | | | | | | | | | | | | | | | | | | | | | | | | | | | | | | | | | | | | | | | | | | | | | | | | | | | | | | | | | | | | | | | | | | | | | | | | | | | | | | | | | | | | | | | | | | | | | | | | | | | | | | | | | | | | | | | | | | | | | | | |
| | | | | % | | 35.Hort -Edible | | | | | | | | | | | | | | | | | | | | | | | | | | | | | | | | | | | | | | | | | | | | | | | | | | | | | | | | | | | | | | | | | | | | | | | | | | | | | | | | | | | | | | | | | | | | | | | | | | | | | | | | | | | | | | | | | | | | | | | | | | | | | | | | | | | | | | | | | | | | | | | | | | | | | | | | | | | | | | | | | | | | | | | | | | | | | | | | | | | | | | | | | | | | | | | | | | | | | | | | | | | | | | |
| | | | | % | | 36.Hort -Ornament | | | | | | | | | | | | | | | | | | | | | | | | | | | | | | | | | | | | | | | | | | | | | | | | | | | | | | | | | | | | | | | | | | | | | | | | | | | | | | | | | | | | | | | | | | | | | | | | | | | | | | | | | | | | | | | | | | | | | | | | | | | | | | | | | | | | | | | | | | | | | | | | | | | | | | | | | | | | | | | | | | | | | | | | | | | | | | | | | | | | | | | | | | | | | | | | | | | | | | | | | | | | | | |
| | | | | % | | 37.Softwood TG | | | | | | | | | | | | | | | | | | | | | | | | | | | | | | | | | | | | | | | | | | | | | | | | | | | | | | | | | | | | | | | | | | | | | | | | | | | | | | | | | | | | | | | | | | | | | | | | | | | | | | | | | | | | | | | | | | | | | | | | | | | | | | | | | | | | | | | | | | | | | | | | | | | | | | | | | | | | | | | | | | | | | | | | | | | | | | | | | | | | | | | | | | | | | | | | | | | | | | | | | | | | | | |
| | | | | % | | 38.Mixedwood TG | | | | | | | | | | | | | | | | | | | | | | | | | | | | | | | | | | | | | | | | | | | | | | | | | | | | | | | | | | | | | | | | | | | | | | | | | | | | | | | | | | | | | | | | | | | | | | | | | | | | | | | | | | | | | | | | | | | | | | | | | | | | | | | | | | | | | | | | | | | | | | | | | | | | | | | | | | | | | | | | | | | | | | | | | | | | | | | | | | | | | | | | | | | | | | | | | | | | | | | | | | | | | | |
| | | | | % | | 39.Hardwood TG | | | | | | | | | | | | | | | | | | | | | | | | | | | | | | | | | | | | | | | | | | | | | | | | | | | | | | | | | | | | | | | | | | | | | | | | | | | | | | | | | | | | | | | | | | | | | | | | | | | | | | | | | | | | | | | | | | | | | | | | | | | | | | | | | | | | | | | | | | | | | | | | | | | | | | | | | | | | | | | | | | | | | | | | | | | | | | | | | | | | | | | | | | | | | | | | | | | | | | | | | | | | | | |
| | | | | % | | 40.Wasteland | | | | | | | | | | | | | | | | | | | | | | | | | | | | | | | | | | | | | | | | | | | | | | | | | | | | | | | | | | | | | | | | | | | | | | | | | | | | | | | | | | | | | | | | | | | | | | | | | | | | | | | | | | | | | | | | | | | | | | | | | | | | | | | | | | | | | | | | | | | | | | | | | | | | | | | | | | | | | | | | | | | | | | | | | | | | | | | | | | | | | | | | | | | | | | | | | | | | | | | | | | | | | | |
| | | | | % | | 41.Utility ROW | | | | | | | | | | | | | | | | | | | | | | | | | | | | | | | | | | | | | | | | | | | | | | | | | | | | | | | | | | | | | | | | | | | | | | | | | | | | | | | | | | | | | | | | | | | | | | | | | | | | | | | | | | | | | | | | | | | | | | | | | | | | | | | | | | | | | | | | | | | | | | | | | | | | | | | | | | | | | | | | | | | | | | | | | | | | | | | | | | | | | | | | | | | | | | | | | | | | | | | | | | | | | | |
| | | | | % | | 42.Mobile Home Si | | | | | | | | | | | | | | | | | | | | | | | | | | | | | | | | | | | | | | | | | | | | | | | | | | | | | | | | | | | | | | | | | | | | | | | | | | | | | | | | | | | | | | | | | | | | | | | | | | | | | | | | | | | | | | | | | | | | | | | | | | | | | | | | | | | | | | | | | | | | | | | | | | | | | | | | | | | | | | | | | | | | | | | | | | | | | | | | | | | | | | | | | | | | | | | | | | | | | | | | | | | | | | |
| | | | | % | | 43.Condo Site | | | | | | | | | | | | | | | | | | | | | | | | | | | | | | | | | | | | | | | | | | | | | | | | | | | | | | | | | | | | | | | | | | | | | | | | | | | | | | | | | | | | | | | | | | | | | | | | | | | | | | | | | | | | | | | | | | | | | | | | | | | | | | | | | | | | | | | | | | | | | | | | | | | | | | | | | | | | | | | | | | | | | | | | | | | | | | | | | | | | | | | | | | | | | | | | | | | | | | | | | | | | | | |
| | | | | % | | 44.Camp Lot | | | | | | | | | | | | | | | | | | | | | | | | | | | | | | | | | | | | | | | | | | | | | | | | | | | | | | | | | | | | | | | | | | | | | | | | | | | | | | | | | | | | | | | | | | | | | | | | | | | | | | | | | | | | | | | | | | | | | | | | | | | | | | | | | | | | | | | | | | | | | | | | | | | | | | | | | | | | | | | | | | | | | | | | | | | | | | | | | | | | | | | | | | | | | | | | | | | | | | | | | | | | | | |
| | | | | % | | 45.Site Improve | | | | | | | | | | | | | | | | | | | | | | | | | | | | | | | | | | | | | | | | | | | | | | | | | | | | | | | | | | | | | | | | | | | | | | | | | | | | | | | | | | | | | | | | | | | | | | | | | | | | | | | | | | | | | | | | | | | | | | | | | | | | | | | | | | | | | | | | | | | | | | | | | | | | | | | | | | | | | | | | | | | | | | | | | | | | | | | | | | | | | | | | | | | | | | | | | | | | | | | | | | | | | | |
| | | | | % | | 46.Utility | | | | | | | | | | | | | | | | | | | | | | | | | | | | | | | | | | | | | | | | | | | | | | | | | | | | | | | | | | | | | | | | | | | | | | | | | | | | | | | | | | | | | | | | | | | | | | | | | | | | | | | | | | | | | | | | | | | | | | | | | | | | | | | | | | | | | | | | | | | | | | | | | | | | | | | | | | | | | | | | | | | | | | | | | | | | | | | | | | | | | | | | | | | | | | | | | | | | | | | | | | | | | | |
| LAND USE CODES 1001 | | | <table border="1"> <thead> <tr> <th>Fract. Acre</th> <th colspan="2">Acreage/Sites</th> <th colspan="2"></th> <th></th> </tr> </thead> <tbody> <tr> <td>21.Homesite (Frac</td> <td>21</td> <td>1.00</td> <td>80</td> <td>%</td> <td>1</td> </tr> <tr> <td>22.Baselot (Frac</td> <td>28</td> <td>4.50</td> <td>100</td> <td>%</td> <td>0</td> </tr> <tr> <td>23.Misc (Fract)</td> <td>40</td> <td>3.00</td> <td>100</td> <td>%</td> <td>0</td> </tr> <tr> <td>Acres</td> <td></td> <td></td> <td></td> <td>%</td> <td></td> </tr> <tr> <td>24.Homesite</td> <td></td> <td></td> <td></td> <td>%</td> <td></td> </tr> <tr> <td>25.Baselot</td> <td></td> <td></td> <td></td> <td>%</td> <td></td> </tr> <tr> <td>26.Frontage 1</td> <td></td> <td></td> <td></td> <td>%</td> <td></td> </tr> <tr> <td>27.Frontage 2</td> <td></td> <td></td> <td></td> <td>%</td> <td></td> </tr> <tr> <td>28.Rear Land 1-10</td> <td></td> <td></td> <td></td> <td>%</td> <td></td> </tr> <tr> <td>29.Rear Land 11-2</td> <td></td> <td></td> <td></td> <td>%</td> <td></td> </tr> </tbody> </table> | | | | | Fract. Acre | Acreage/Sites | | | | | 21.Homesite (Frac | 21 | 1.00 | 80 | % | 1 | 22.Baselot (Frac | 28 | 4.50 | 100 | % | 0 | 23.Misc (Fract) | 40 | 3.00 | 100 | % | 0 | Acres | | | | % | | 24.Homesite | | | | % | | 25.Baselot | | | | % | | 26.Frontage 1 | | | | % | | 27.Frontage 2 | | | | % | | 28.Rear Land 1-10 | | | | % | | 29.Rear Land 11-2 | | | | % | | | | | | | | | | | | | | | | | | | | | | | | | | | | | | | | | | | | | | | | | | | | | | | | | | | | | | | | | | | | | | | | | | | | | | | | | | | | | | | | | | | | | | | | | | | | | | | | | | | | | | | | | | | | | | | | | | | | | | | | | | | | | | | | | | | | | | | | | | | | |
| Fract. Acre | Acreage/Sites | | | | | | | | | | | | | | | | | | | | | | | | | | | | | | | | | | | | | | | | | | | | | | | | | | | | | | | | | | | | | | | | | | | | | | | | | | | | | | | | | | | | | | | | | | | | | | | | | | | | | | | | | | | | | | | | | | | | | | | | | | | | | | | | | | | | | | | | | | | | | | | | | | | | | | | | | | | | | | | | | | | | | | | | | | | | | | | | | | | | | | | | | | | | | | | | | | | | | | | | | | | | | | | | | | | |
| 21.Homesite (Frac | 21 | 1.00 | 80 | % | 1 | | | | | | | | | | | | | | | | | | | | | | | | | | | | | | | | | | | | | | | | | | | | | | | | | | | | | | | | | | | | | | | | | | | | | | | | | | | | | | | | | | | | | | | | | | | | | | | | | | | | | | | | | | | | | | | | | | | | | | | | | | | | | | | | | | | | | | | | | | | | | | | | | | | | | | | | | | | | | | | | | | | | | | | | | | | | | | | | | | | | | | | | | | | | | | | | | | | | | | | | | | | | | | | |
| 22.Baselot (Frac | 28 | 4.50 | 100 | % | 0 | | | | | | | | | | | | | | | | | | | | | | | | | | | | | | | | | | | | | | | | | | | | | | | | | | | | | | | | | | | | | | | | | | | | | | | | | | | | | | | | | | | | | | | | | | | | | | | | | | | | | | | | | | | | | | | | | | | | | | | | | | | | | | | | | | | | | | | | | | | | | | | | | | | | | | | | | | | | | | | | | | | | | | | | | | | | | | | | | | | | | | | | | | | | | | | | | | | | | | | | | | | | | | | |
| 23.Misc (Fract) | 40 | 3.00 | 100 | % | 0 | | | | | | | | | | | | | | | | | | | | | | | | | | | | | | | | | | | | | | | | | | | | | | | | | | | | | | | | | | | | | | | | | | | | | | | | | | | | | | | | | | | | | | | | | | | | | | | | | | | | | | | | | | | | | | | | | | | | | | | | | | | | | | | | | | | | | | | | | | | | | | | | | | | | | | | | | | | | | | | | | | | | | | | | | | | | | | | | | | | | | | | | | | | | | | | | | | | | | | | | | | | | | | | |
| Acres | | | | % | | | | | | | | | | | | | | | | | | | | | | | | | | | | | | | | | | | | | | | | | | | | | | | | | | | | | | | | | | | | | | | | | | | | | | | | | | | | | | | | | | | | | | | | | | | | | | | | | | | | | | | | | | | | | | | | | | | | | | | | | | | | | | | | | | | | | | | | | | | | | | | | | | | | | | | | | | | | | | | | | | | | | | | | | | | | | | | | | | | | | | | | | | | | | | | | | | | | | | | | | | | | | | | | |
| 24.Homesite | | | | % | | | | | | | | | | | | | | | | | | | | | | | | | | | | | | | | | | | | | | | | | | | | | | | | | | | | | | | | | | | | | | | | | | | | | | | | | | | | | | | | | | | | | | | | | | | | | | | | | | | | | | | | | | | | | | | | | | | | | | | | | | | | | | | | | | | | | | | | | | | | | | | | | | | | | | | | | | | | | | | | | | | | | | | | | | | | | | | | | | | | | | | | | | | | | | | | | | | | | | | | | | | | | | | | |
| 25.Baselot | | | | % | | | | | | | | | | | | | | | | | | | | | | | | | | | | | | | | | | | | | | | | | | | | | | | | | | | | | | | | | | | | | | | | | | | | | | | | | | | | | | | | | | | | | | | | | | | | | | | | | | | | | | | | | | | | | | | | | | | | | | | | | | | | | | | | | | | | | | | | | | | | | | | | | | | | | | | | | | | | | | | | | | | | | | | | | | | | | | | | | | | | | | | | | | | | | | | | | | | | | | | | | | | | | | | | |
| 26.Frontage 1 | | | | % | | | | | | | | | | | | | | | | | | | | | | | | | | | | | | | | | | | | | | | | | | | | | | | | | | | | | | | | | | | | | | | | | | | | | | | | | | | | | | | | | | | | | | | | | | | | | | | | | | | | | | | | | | | | | | | | | | | | | | | | | | | | | | | | | | | | | | | | | | | | | | | | | | | | | | | | | | | | | | | | | | | | | | | | | | | | | | | | | | | | | | | | | | | | | | | | | | | | | | | | | | | | | | | | |
| 27.Frontage 2 | | | | % | | | | | | | | | | | | | | | | | | | | | | | | | | | | | | | | | | | | | | | | | | | | | | | | | | | | | | | | | | | | | | | | | | | | | | | | | | | | | | | | | | | | | | | | | | | | | | | | | | | | | | | | | | | | | | | | | | | | | | | | | | | | | | | | | | | | | | | | | | | | | | | | | | | | | | | | | | | | | | | | | | | | | | | | | | | | | | | | | | | | | | | | | | | | | | | | | | | | | | | | | | | | | | | | |
| 28.Rear Land 1-10 | | | | % | | | | | | | | | | | | | | | | | | | | | | | | | | | | | | | | | | | | | | | | | | | | | | | | | | | | | | | | | | | | | | | | | | | | | | | | | | | | | | | | | | | | | | | | | | | | | | | | | | | | | | | | | | | | | | | | | | | | | | | | | | | | | | | | | | | | | | | | | | | | | | | | | | | | | | | | | | | | | | | | | | | | | | | | | | | | | | | | | | | | | | | | | | | | | | | | | | | | | | | | | | | | | | | | |
| 29.Rear Land 11-2 | | | | % | | | | | | | | | | | | | | | | | | | | | | | | | | | | | | | | | | | | | | | | | | | | | | | | | | | | | | | | | | | | | | | | | | | | | | | | | | | | | | | | | | | | | | | | | | | | | | | | | | | | | | | | | | | | | | | | | | | | | | | | | | | | | | | | | | | | | | | | | | | | | | | | | | | | | | | | | | | | | | | | | | | | | | | | | | | | | | | | | | | | | | | | | | | | | | | | | | | | | | | | | | | | | | | | |
| BUILDING USE 0 | | | Total Acreage 8.50 | | | | | | | | | | | | | | | | | | | | | | | | | | | | | | | | | | | | | | | | | | | | | | | | | | | | | | | | | | | | | | | | | | | | | | | | | | | | | | | | | | | | | | | | | | | | | | | | | | | | | | | | | | | | | | | | | | | | | | | | | | | | | | | | | | | | | | | | | | | | | | | | | | | | | | | | | | | | | | | | | | | | | | | | | | | | | | | | | | | | | | | | | | | | | | | | | | | | | | | | | | | | | | | | | |
| Sale Data | | | | | | | | | | | | | | | | | | | | | | | | | | | | | | | | | | | | | | | | | | | | | | | | | | | | | | | | | | | | | | | | | | | | | | | | | | | | | | | | | | | | | | | | | | | | | | | | | | | | | | | | | | | | | | | | | | | | | | | | | | | | | | | | | | | | | | | | | | | | | | | | | | | | | | | | | | | | | | | | | | | | | | | | | | | | | | | | | | | | | | | | | | | | | | | | | | | | | | | | | | | | | | | | | | | | |
| Sale Date 11/14/2017 | | | | | | | | | | | | | | | | | | | | | | | | | | | | | | | | | | | | | | | | | | | | | | | | | | | | | | | | | | | | | | | | | | | | | | | | | | | | | | | | | | | | | | | | | | | | | | | | | | | | | | | | | | | | | | | | | | | | | | | | | | | | | | | | | | | | | | | | | | | | | | | | | | | | | | | | | | | | | | | | | | | | | | | | | | | | | | | | | | | | | | | | | | | | | | | | | | | | | | | | | | | | | | | | | | | | |
| Price 60,000 | | | | | | | | | | | | | | | | | | | | | | | | | | | | | | | | | | | | | | | | | | | | | | | | | | | | | | | | | | | | | | | | | | | | | | | | | | | | | | | | | | | | | | | | | | | | | | | | | | | | | | | | | | | | | | | | | | | | | | | | | | | | | | | | | | | | | | | | | | | | | | | | | | | | | | | | | | | | | | | | | | | | | | | | | | | | | | | | | | | | | | | | | | | | | | | | | | | | | | | | | | | | | | | | | | | | |
| Sale Type 1 Land Only | | | | | | | | | | | | | | | | | | | | | | | | | | | | | | | | | | | | | | | | | | | | | | | | | | | | | | | | | | | | | | | | | | | | | | | | | | | | | | | | | | | | | | | | | | | | | | | | | | | | | | | | | | | | | | | | | | | | | | | | | | | | | | | | | | | | | | | | | | | | | | | | | | | | | | | | | | | | | | | | | | | | | | | | | | | | | | | | | | | | | | | | | | | | | | | | | | | | | | | | | | | | | | | | | | | | |
| 1.Land 4.Mobile 7. | | | | | | | | | | | | | | | | | | | | | | | | | | | | | | | | | | | | | | | | | | | | | | | | | | | | | | | | | | | | | | | | | | | | | | | | | | | | | | | | | | | | | | | | | | | | | | | | | | | | | | | | | | | | | | | | | | | | | | | | | | | | | | | | | | | | | | | | | | | | | | | | | | | | | | | | | | | | | | | | | | | | | | | | | | | | | | | | | | | | | | | | | | | | | | | | | | | | | | | | | | | | | | | | | | | | |
| 2.L & B 5.Other 8. | | | | | | | | | | | | | | | | | | | | | | | | | | | | | | | | | | | | | | | | | | | | | | | | | | | | | | | | | | | | | | | | | | | | | | | | | | | | | | | | | | | | | | | | | | | | | | | | | | | | | | | | | | | | | | | | | | | | | | | | | | | | | | | | | | | | | | | | | | | | | | | | | | | | | | | | | | | | | | | | | | | | | | | | | | | | | | | | | | | | | | | | | | | | | | | | | | | | | | | | | | | | | | | | | | | | |
| 3.Building 6.COMM 9. | | | | | | | | | | | | | | | | | | | | | | | | | | | | | | | | | | | | | | | | | | | | | | | | | | | | | | | | | | | | | | | | | | | | | | | | | | | | | | | | | | | | | | | | | | | | | | | | | | | | | | | | | | | | | | | | | | | | | | | | | | | | | | | | | | | | | | | | | | | | | | | | | | | | | | | | | | | | | | | | | | | | | | | | | | | | | | | | | | | | | | | | | | | | | | | | | | | | | | | | | | | | | | | | | | | | |
| Financing 1 Conventional | | | | | | | | | | | | | | | | | | | | | | | | | | | | | | | | | | | | | | | | | | | | | | | | | | | | | | | | | | | | | | | | | | | | | | | | | | | | | | | | | | | | | | | | | | | | | | | | | | | | | | | | | | | | | | | | | | | | | | | | | | | | | | | | | | | | | | | | | | | | | | | | | | | | | | | | | | | | | | | | | | | | | | | | | | | | | | | | | | | | | | | | | | | | | | | | | | | | | | | | | | | | | | | | | | | | |
| 1.Convent 4.Seller 7. | | | | | | | | | | | | | | | | | | | | | | | | | | | | | | | | | | | | | | | | | | | | | | | | | | | | | | | | | | | | | | | | | | | | | | | | | | | | | | | | | | | | | | | | | | | | | | | | | | | | | | | | | | | | | | | | | | | | | | | | | | | | | | | | | | | | | | | | | | | | | | | | | | | | | | | | | | | | | | | | | | | | | | | | | | | | | | | | | | | | | | | | | | | | | | | | | | | | | | | | | | | | | | | | | | | | |
| 2.FHA/VA 5.Private 8. | | | | | | | | | | | | | | | | | | | | | | | | | | | | | | | | | | | | | | | | | | | | | | | | | | | | | | | | | | | | | | | | | | | | | | | | | | | | | | | | | | | | | | | | | | | | | | | | | | | | | | | | | | | | | | | | | | | | | | | | | | | | | | | | | | | | | | | | | | | | | | | | | | | | | | | | | | | | | | | | | | | | | | | | | | | | | | | | | | | | | | | | | | | | | | | | | | | | | | | | | | | | | | | | | | | | |
| 3.Assumed 6.Cash 9.Unknown | | | | | | | | | | | | | | | | | | | | | | | | | | | | | | | | | | | | | | | | | | | | | | | | | | | | | | | | | | | | | | | | | | | | | | | | | | | | | | | | | | | | | | | | | | | | | | | | | | | | | | | | | | | | | | | | | | | | | | | | | | | | | | | | | | | | | | | | | | | | | | | | | | | | | | | | | | | | | | | | | | | | | | | | | | | | | | | | | | | | | | | | | | | | | | | | | | | | | | | | | | | | | | | | | | | | |
| Validity 8 Other Non Valid | | | | | | | | | | | | | | | | | | | | | | | | | | | | | | | | | | | | | | | | | | | | | | | | | | | | | | | | | | | | | | | | | | | | | | | | | | | | | | | | | | | | | | | | | | | | | | | | | | | | | | | | | | | | | | | | | | | | | | | | | | | | | | | | | | | | | | | | | | | | | | | | | | | | | | | | | | | | | | | | | | | | | | | | | | | | | | | | | | | | | | | | | | | | | | | | | | | | | | | | | | | | | | | | | | | | |
| 1.Valid 4.Split 7.Changes | | | | | | | | | | | | | | | | | | | | | | | | | | | | | | | | | | | | | | | | | | | | | | | | | | | | | | | | | | | | | | | | | | | | | | | | | | | | | | | | | | | | | | | | | | | | | | | | | | | | | | | | | | | | | | | | | | | | | | | | | | | | | | | | | | | | | | | | | | | | | | | | | | | | | | | | | | | | | | | | | | | | | | | | | | | | | | | | | | | | | | | | | | | | | | | | | | | | | | | | | | | | | | | | | | | | |
| 2.Related 5.Partial 8.Other | | | | | | | | | | | | | | | | | | | | | | | | | | | | | | | | | | | | | | | | | | | | | | | | | | | | | | | | | | | | | | | | | | | | | | | | | | | | | | | | | | | | | | | | | | | | | | | | | | | | | | | | | | | | | | | | | | | | | | | | | | | | | | | | | | | | | | | | | | | | | | | | | | | | | | | | | | | | | | | | | | | | | | | | | | | | | | | | | | | | | | | | | | | | | | | | | | | | | | | | | | | | | | | | | | | | |
| 3.Distress 6.Exempt 9.Estate | | | | | | | | | | | | | | | | | | | | | | | | | | | | | | | | | | | | | | | | | | | | | | | | | | | | | | | | | | | | | | | | | | | | | | | | | | | | | | | | | | | | | | | | | | | | | | | | | | | | | | | | | | | | | | | | | | | | | | | | | | | | | | | | | | | | | | | | | | | | | | | | | | | | | | | | | | | | | | | | | | | | | | | | | | | | | | | | | | | | | | | | | | | | | | | | | | | | | | | | | | | | | | | | | | | | |
| Verified 1 Buyer | | | | | | | | | | | | | | | | | | | | | | | | | | | | | | | | | | | | | | | | | | | | | | | | | | | | | | | | | | | | | | | | | | | | | | | | | | | | | | | | | | | | | | | | | | | | | | | | | | | | | | | | | | | | | | | | | | | | | | | | | | | | | | | | | | | | | | | | | | | | | | | | | | | | | | | | | | | | | | | | | | | | | | | | | | | | | | | | | | | | | | | | | | | | | | | | | | | | | | | | | | | | | | | | | | | | |
| 1.Buyer 4.Agent 7.Family | | | | | | | | | | | | | | | | | | | | | | | | | | | | | | | | | | | | | | | | | | | | | | | | | | | | | | | | | | | | | | | | | | | | | | | | | | | | | | | | | | | | | | | | | | | | | | | | | | | | | | | | | | | | | | | | | | | | | | | | | | | | | | | | | | | | | | | | | | | | | | | | | | | | | | | | | | | | | | | | | | | | | | | | | | | | | | | | | | | | | | | | | | | | | | | | | | | | | | | | | | | | | | | | | | | | |
| 2.Seller 5.Pub Rec 8.Other | | | | | | | | | | | | | | | | | | | | | | | | | | | | | | | | | | | | | | | | | | | | | | | | | | | | | | | | | | | | | | | | | | | | | | | | | | | | | | | | | | | | | | | | | | | | | | | | | | | | | | | | | | | | | | | | | | | | | | | | | | | | | | | | | | | | | | | | | | | | | | | | | | | | | | | | | | | | | | | | | | | | | | | | | | | | | | | | | | | | | | | | | | | | | | | | | | | | | | | | | | | | | | | | | | | | |
| 3.Lender 6.MLS 9. | | | | | | | | | | | | | | | | | | | | | | | | | | | | | | | | | | | | | | | | | | | | | | | | | | | | | | | | | | | | | | | | | | | | | | | | | | | | | | | | | | | | | | | | | | | | | | | | | | | | | | | | | | | | | | | | | | | | | | | | | | | | | | | | | | | | | | | | | | | | | | | | | | | | | | | | | | | | | | | | | | | | | | | | | | | | | | | | | | | | | | | | | | | | | | | | | | | | | | | | | | | | | | | | | | | | |

Livermore Falls

Map Lot 004-021

Account 823

Location RIVER RD.

Card 1 Of 1 9/30/2022

| | | | | | | | | | | | | | | | | | | |
|-----------------|------------|---------|---|------------|-----------|------------------|------------|------------|---------------------------|-------------|-------------------|------------------------|---------|------------|---------|------------|------------|----|
| Building Style | | | SF Bsmt Living | | | Layout | | | | | | | | | | | | |
| 1.Conv. | 5.Garrison | 9.Other | Fin Bsmt Grade | | | 1.Typical | 4. | 7. | | | | | | | | | | |
| 2.Ranch | 6.Split | 10. | HEARTH | | | 2.Inadeq | 5. | 8. | | | | | | | | | | |
| 3.R Ranch | 7.Contemp | 11. | Heat Type 100% | | | 3.Horrid | 6. | 9. | | | | | | | | | | |
| 4.Cape | 8.Log | 12. | 1.HWBB | 5.FWA | 9.No Heat | Attic | | | | | | | | | | | | |
| Dwelling Units | | | 2.HWCI | 6.GravWA | 10. | 1.1/4 Fin | 4.Full Fin | 7. | | | | | | | | | | |
| Other Units | | | 3.H Pump | 7.Electric | 11. | 2.1/2 Fin | 5.F/Stair | 8. | | | | | | | | | | |
| Stories | | | 4.Steam | 8.F/Wall | 12. | 3.3/4 Fin | 6. | 9.None | | | | | | | | | | |
| 1.1 | 4.1.5 | 7. | Cool Type 0% | | | Insulation | | | | | | | | | | | | |
| 2.2 | 5.1.75 | 8. | 1.Refrig | 4.W&C Air | 7. | 1.Full | 4.Minimal | 7. | | | | | | | | | | |
| 3.3 | 6.2.5 | 9. | 2.Evapor | 5. | 8. | 2.Heavy | 5.Partial | 8. | | | | | | | | | | |
| Exterior Walls | | | 3.H Pump | 6. | 9.None | 3.Capped | 6. | 9.None | | | | | | | | | | |
| 1.Clapbd | 5.T-111 | 9.Other | Kitchen Style | | | Unfinished % | | | | | | | | | | | | |
| 2.wWd Shng | 6.BR/STONE | 10. | 1.Modern | 4.Obsolete | 7. | Grade & Factor | | | | | | | | | | | | |
| 3.Compos. | 7.NOVELTY | 11. | 2.Typical | 5. | 8. | 1.E Grade | 4.B Grade | 7. | | | | | | | | | | |
| 4.Asbestos | 8.AL/VIN | 12. | 3.Old Type | 6. | 9.None | 2.D Grade | 5.A Grade | 8.SC Grade | | | | | | | | | | |
| Roof Surface | | | Bath(s) Style | | | 3.C Grade | 6.AA Grade | 9.Same | | | | | | | | | | |
| 1.Asphalt | 4.Composit | 7. | 1.Modern | 4.Obsolete | 7. | SQFT (Footprint) | | | | | | | | | | | | |
| 2.Slate | 5.Wood | 8. | 2.Typical | 5. | 8. | Condition | | | | | | | | | | | | |
| 3.Metal | 6.Other | 9. | 3.Old Type | 6. | 9.None | 1.Poor | 4.Avg | 7.V G | | | | | | | | | | |
| SF Masonry Trim | | | # Rooms | | | 2.Fair | 5.Avg+ | 8.Exc | | | | | | | | | | |
| OPEN-3-CUSTOM | | | # Bedrooms | | | 3.Avg- | 6.Good | 9.Same | | | | | | | | | | |
| OPEN-4-CUSTOM | | | # Full Baths | | | Phys. % Good | | | | | | | | | | | | |
| Year Built | | | # Half Baths | | | Funct. % Good | | | | | | | | | | | | |
| Year Remodeled | | | # Addn Fixtures | | | Functional Code | | | | | | | | | | | | |
| Foundation | | | # Fireplaces | | | 1.Incomp | 4.Small | 7.Layout | | | | | | | | | | |
| 1.Concrete | 4.Wood | 7. |  | | | | | | 2.O-Built | 5.CDU | 8.Other | | | | | | | |
| 2.C Block | 5.Slab | 8. | | | | | | | Econ. % Good | | | 3.Delap | 6.Style | 9.None | | | | |
| 3.Br/Stone | 6.Piers | 9. | | | | | | | Economic Code | | | Entrance Code 0 | | | | | | |
| Basement | | | | | | | | | 0.None | | | 3.Services | 9.None | 1.Interior | | 4.Vacant | 7. | |
| 1.1/4 Bmt | 4.Full Bmt | 7. | | | | | | | 1.Location | | | 4.Traffic | 8. | 2.Refusal | | 5.Estimate | 8. | |
| 2.1/2 Bmt | 5.None | 8. | | | | | | | 2.Encroach | | | 8.Other | 9. | 3.Informed | | 6. | 9. | |
| 3.3/4 Bmt | 6. | 9.None | | | | | | | Information Code 0 | | | 1.Owner | | | 4.Agent | 7. | | |
| Bsmt Gar # Cars | | | | | | | | | 2.Relative | | | 5.Estimate | 8. | 2.Relative | | | 5.Estimate | 8. |
| Wet Basement | | | | | | | | | 3.Tenant | | | 6.Other | 9. | 3.Tenant | | | 6.Other | 9. |
| 1.Dry | 4. | 7. | | | | | | | Date Inspected | | | | | | | | | |
| 2.Damp | 5. | 8. | Additions, Outbuildings & Improvements | | | | | | | | | | | | | | | |
| 3.Wet | 6. | 9. | Type | Year | Units | Grade | Cond | Phys. | Funct. | Sound Value | 1.One Story Fram | | | | | | | |
| | | | | | | | | | | | 2.Two Story Fram | | | | | | | |
| | | | | | | | | | | | 3.Three Story Fr | | | | | | | |
| | | | | | | | | | | | 4.1 & 1/2 Story | | | | | | | |
| | | | | | | | | | | | 5.1 & 3/4 Story | | | | | | | |
| | | | | | | | | | | | 6.2 & 1/2 Story | | | | | | | |
| | | | | | | | | | | | 21.Open Frame Por | | | | | | | |
| | | | | | | | | | | | 22.Encl Frame Por | | | | | | | |
| | | | | | | | | | | | 23.Frame Garage | | | | | | | |
| | | | | | | | | | | | 24.Frame Shed | | | | | | | |
| | | | | | | | | | | | 25.Frame Bay Wind | | | | | | | |
| | | | | | | | | | | | 26.1SFr Overhang | | | | | | | |
| | | | | | | | | | | | 27.Unfin Basement | | | | | | | |
| | | | | | | | | | | | 28.Unfinished Att | | | | | | | |
| | | | | | | | | | | | 29.Finished Attic | | | | | | | |

Livermore Falls

Map Lot 018-048

Account 824

Location 38 MAIN ST

Card 1 Of 2 9/30/2022

| | | |
|----------------------------|---|--------------------------------|
| Building Style | SF Bsmt Living | Layout |
| 1.Conv. 5.Garrison 9.Other | Fin Bsmt Grade | 1.Typical 4. 7. |
| 2.Ranch 6.Split 10. | HEARTH5 | 2.Inadeq 5. 8. |
| 3.R Ranch 7.Contemp 11. | Heat Type 100% | 3.Horrid 6. 9. |
| 4.Cape 8.Log 12. | 1.HWBB 5.FWA 9.No Heat | Attic |
| Dwelling Units | 2.HWCI 6.GravWA 10. | 1.1/4 Fin 4.Full Fin 7. |
| Other Units | 3.H Pump 7.Electric 11. | 2.1/2 Fin 5.F/Stair 8. |
| Stories | 4.Steam 8.F/Wall 12. | 3.3/4 Fin 6. 9.None |
| 1.1 4.1.5 7. | Cool Type 0% | Insulation |
| 2.2 5.1.75 8. | 1.Refrig 4.W&C Air 7. | 1.Full 4.Minimal 7. |
| 3.3 6.2.5 9. | 2.Evapor 5. 8. | 2.Heavy 5.Partial 8. |
| Exterior Walls | 3.H Pump 6. 9.None | 3.Capped 6. 9.None |
| 1.Clapbd 5.T-111 9.Other | Kitchen Style | Unfinished % |
| 2.wWd Shng 6.BR/STONE 10. | 1.Modern 4.Obsolete 7. | Grade & Factor |
| 3.Compos. 7.NOVELTY 11. | 2.Typical 5. 8. | 1.E Grade 4.B Grade 7. |
| 4.Asbestos 8.AL/VIN 12. | 3.Old Type 6. 9.None | 2.D Grade 5.A Grade 8.SC Grade |
| Roof Surface | Bath(s) Style | 3.C Grade 6.AA Grade 9.Same |
| 1.Asphalt 4.Composit 7. | 1.Modern 4.Obsolete 7. | SQFT (Footprint) |
| 2.Slate 5.Wood 8. | 2.Typical 5. 8. | Condition |
| 3.Metal 6.Other 9. | 3.Old Type 6. 9.None | 1.Poor 4.Avg 7.V G |
| SF Masonry Trim | # Rooms | 2.Fair 5.Avg+ 8.Exc |
| OPEN-3-CUSTOM | # Bedrooms | 3.Avg- 6.Good 9.Same |
| OPEN-4-CUSTOM | # Full Baths | Phys. % Good |
| Year Built | # Half Baths | Funct. % Good |
| Year Remodeled | # Addn Fixtures | Functional Code |
| Foundation | # Fireplaces | 1.Incomp 4.Small 7.Layout |
| 1.Concrete 4.Wood 7. |  | 2.O-Built 5.CDU 8.Other |
| 2.C Block 5.Slab 8. | | 3.Delap 6.Style 9.None |
| 3.Br/Stone 6.Piers 9. | | Econ. % Good |
| Basement | | Economic Code |
| 1.1/4 Bmt 4.Full Bmt 7. | | 0.None 3.Services 9.None |
| 2.1/2 Bmt 5.None 8. | | 1.Location 4.Traffic 8. |
| 3.3/4 Bmt 6. 9.None | | 2.Encroach 8.Other 9. |
| Bsmt Gar # Cars | | Entrance Code 0 |
| Wet Basement | | 1.Interior 4.Vacant 7. |
| 1.Dry 4. 7. | | 2.Refusal 5.Estimate 8. |
| 2.Damp 5. 8. | 3.Informed 6. 9. | |
| 3.Wet 6. 9. | Information Code 0 | |
| | 1.Owner 4.Agent 7. | |
| | 2.Relative 5.Estimate 8. | |
| | 3.Tenant 6.Other 9. | |

Date Inspected

| Additions, Outbuildings & Improvements | | | | | | | | 1.One Story Fram |
|--|------|-------|-------|------|-------|--------|-------------|-------------------|
| Type | Year | Units | Grade | Cond | Phys. | Funct. | Sound Value | 2.Two Story Fram |
| 245 OFF BSMT | 1910 | 9000 | 3 100 | 4 | 0 % | 50 % | | 3.Three Story Fr |
| 244 OFFICE | 1910 | 9000 | 3 100 | 4 | 0 % | 65 % | | 4.1 & 1/2 Story |
| 244 OFFICE | 1910 | 3921 | 3 100 | 4 | 0 % | 65 % | | 5.1 & 3/4 Story |
| 244 OFFICE | 1910 | 9000 | 3 100 | 4 | 0 % | 65 % | | 6.2 & 1/2 Story |
| 244 OFFICE | 1910 | 3927 | 3 100 | 4 | 0 % | 65 % | | 21.Open Frame Por |
| 234 3RDFL AUXIL | 1910 | 9000 | 3 100 | 4 | 0 % | 65 % | | 22.Encl Frame Por |
| 234 3RDFL AUXIL | 1910 | 1772 | 3 100 | 4 | 0 % | 65 % | | 23.Frame Garage |
| 234 3RDFL AUXIL | 1910 | 9000 | 3 100 | 4 | 0 % | 65 % | | 24.Frame Shed |
| 234 3RDFL AUXIL | 1910 | 1772 | 3 100 | 4 | 0 % | 65 % | | 25.Frame Bay Wind |
| 234 3RDFL AUXIL | 1910 | 9000 | 3 100 | 4 | 0 % | 65 % | | 26.1SFr Overhang |
| 234 3RDFL AUXIL | 1910 | 1772 | 3 100 | 4 | 0 % | 65 % | | 27.Unfin Basement |
| | | | | | % | % | | 28.Unfinished Att |
| | | | | | | | | 29.Finished Attic |

Livermore Falls

Map Lot 018-048

Account 824

Location 38 MAIN ST

Card 2 Of 2 9/30/2022

| | | |
|----------------------------|---|--------------------------------|
| Building Style | SF Bsmt Living | Layout |
| 1.Conv. 5.Garrison 9.Other | Fin Bsmt Grade | 1.Typical 4. 7. |
| 2.Ranch 6.Split 10. | HEARTH5 | 2.Inadeq 5. 8. |
| 3.R Ranch 7.Contemp 11. | Heat Type 100% | 3.Horrid 6. 9. |
| 4.Cape 8.Log 12. | 1.HWBB 5.FWA 9.No Heat | Attic |
| Dwelling Units | 2.HWCI 6.GravWA 10. | 1.1/4 Fin 4.Full Fin 7. |
| Other Units | 3.H Pump 7.Electric 11. | 2.1/2 Fin 5.F/Stair 8. |
| Stories | 4.Steam 8.F/Wall 12. | 3.3/4 Fin 6. 9.None |
| 1.1 4.1.5 7. | Cool Type 0% | Insulation |
| 2.2 5.1.75 8. | 1.Refrig 4.W&C Air 7. | 1.Full 4.Minimal 7. |
| 3.3 6.2.5 9. | 2.Evapor 5. 8. | 2.Heavy 5.Partial 8. |
| Exterior Walls | 3.H Pump 6. 9.None | 3.Capped 6. 9.None |
| 1.Clapbd 5.T-111 9.Other | Kitchen Style | Unfinished % |
| 2.wWd Shng 6.BR/STONE 10. | 1.Modern 4.Obsolete 7. | Grade & Factor |
| 3.Compos. 7.NOVELTY 11. | 2.Typical 5. 8. | 1.E Grade 4.B Grade 7. |
| 4.Asbestos 8.AL/VIN 12. | 3.Old Type 6. 9.None | 2.D Grade 5.A Grade 8.SC Grade |
| Roof Surface | Bath(s) Style | 3.C Grade 6.AA Grade 9.Same |
| 1.Asphalt 4.Composit 7. | 1.Modern 4.Obsolete 7. | SQFT (Footprint) |
| 2.Slate 5.Wood 8. | 2.Typical 5. 8. | Condition |
| 3.Metal 6.Other 9. | 3.Old Type 6. 9.None | 1.Poor 4.Avg 7.V G |
| SF Masonry Trim | # Rooms | 2.Fair 5.Avg+ 8.Exc |
| OPEN-3-CUSTOM | # Bedrooms | 3.Avg- 6.Good 9.Same |
| OPEN-4-CUSTOM | # Full Baths | Phys. % Good |
| Year Built | # Half Baths | Funct. % Good |
| Year Remodeled | # Addn Fixtures | Functional Code |
| Foundation | # Fireplaces | 1.Incomp 4.Small 7.Layout |
| 1.Concrete 4.Wood 7. |  | 2.O-Built 5.CDU 8.Other |
| 2.C Block 5.Slab 8. | | 3.Delap 6.Style 9.None |
| 3.Br/Stone 6.Piers 9. | | Econ. % Good |
| Basement | | Economic Code |
| 1.1/4 Bmt 4.Full Bmt 7. | | 0.None 3.Services 9.None |
| 2.1/2 Bmt 5.None 8. | | 1.Location 4.Traffic 8. |
| 3.3/4 Bmt 6. 9.None | | 2.Encroach 8.Other 9. |
| Bsmt Gar # Cars | | Entrance Code 0 |
| Wet Basement | | 1.Interior 4.Vacant 7. |
| 1.Dry 4. 7. | | 2.Refusal 5.Estimate 8. |
| 2.Damp 5. 8. | 3.Informed 6. 9. | |
| 3.Wet 6. 9. | Information Code 0 | |
| | | 1.Owner 4.Agent 7. |
| | | 2.Relative 5.Estimate 8. |
| | | 3.Tenant 6.Other 9. |

Date Inspected

Additions, Outbuildings & Improvements

| Type | Year | Units | Grade | Cond | Phys. | Funct. | Sound Value | |
|--------------------|------|-------|-------|------|-------|--------|-------------|-------------------|
| 200 Elevator Stops | 1950 | 5 | 3 100 | 4 | 0 % | 70 % | | 1.One Story Fram |
| | | | | | % | % | | 2.Two Story Fram |
| | | | | | % | % | | 3.Three Story Fr |
| | | | | | % | % | | 4.1 & 1/2 Story |
| | | | | | % | % | | 5.1 & 3/4 Story |
| | | | | | % | % | | 6.2 & 1/2 Story |
| 274 Drive-Up | 1960 | 1164 | 3 100 | 4 | 0 % | 50 % | | 21.Open Frame Por |
| 158 CANOPY..... | 1960 | 719 | 3 100 | 4 | 0 % | 50 % | | 22.Encl Frame Por |
| 236 WAREHOUSE | 1960 | 442 | 3 100 | 4 | 0 % | 50 % | | 23.Frame Garage |
| 216 COMML EP..... | 1960 | 110 | 3 100 | 4 | 0 % | 50 % | | 24.Frame Shed |
| | | | | | % | % | | 25.Frame Bay Wind |
| | | | | | % | % | | 26.1SFr Overhang |
| | | | | | % | % | | 27.Unfin Basement |
| | | | | | % | % | | 28.Unfinished Att |
| | | | | | % | % | | 29.Finished Attic |

Livermore Falls

Map Lot 018-077

Account 825

Location 9 LATHAM TERRACE

Card 1 Of 1 9/30/2022

| | | |
|--|---|---|
| Building Style 1 Conventional | SF Bsmt Living 0 | Layout 1 Typical |
| 1.Conv. 5.Garrison 9.Other | Fin Bsmt Grade 0 0 | 1.Typical 4. 7. |
| 2.Ranch 6.Split 10. | HEARTH'S 0 | 2.Inadeq 5. 8. |
| 3.R Ranch 7.Contemp 11. | Heat Type 100% 5 Forced Warm Air | 3.Horrid 6. 9. |
| 4.Cape 8.Log 12. | 1.HWBB 5.FWA 9.No Heat | Attic 9 None |
| Dwelling Units 1 | 2.HWCI 6.GravWA 10. | 1.1/4 Fin 4.Full Fin 7. |
| Other Units 0 | 3.H Pump 7.Electric 11. | 2.1/2 Fin 5.F/ Stair 8. |
| Stories 4 One & 1/2 Story | 4.Steam 8.F/Wall 12. | 3.3/4 Fin 6. 9.None |
| 1.1 4.1.5 7. | Cool Type 0% 9 None | Insulation 1 Full |
| 2.2 5.1.75 8. | 1.Refrig 4.W&C Air 7. | 1.Full 4.Minimal 7. |
| 3.3 6.2.5 9. | 2.Evapor 5. 8. | 2.Heavy 5.Partial 8. |
| Exterior Walls 8 ALUM/VINYL | 3.H Pump 6. 9.None | 3.Capped 6. 9.None |
| 1.Clapbd 5.T-111 9.Other | Kitchen Style 2 Typical | Unfinished % 0% |
| 2.wWd Shng 6.BR/STONE 10. | 1.Modern 4.Obsolete 7. | Grade & Factor 2 Fair 110% |
| 3.Compos. 7.NOVELTY 11. | 2.Typical 5. 8. | 1.E Grade 4.B Grade 7. |
| 4.Asbestos 8.AL/VIN 12. | 3.Old Type 6. 9.None | 2.D Grade 5.A Grade 8.SC Grade |
| Roof Surface 1 Asphalt Shingles | Bath(s) Style 2 Typical Bath(s) | 3.C Grade 6.AA Grade 9.Same |
| 1.Asphalt 4.Composit 7. | 1.Modern 4.Obsolete 7. | SQFT (Footprint) 480 |
| 2.Slate 5.Wood 8. | 2.Typical 5. 8. | Condition 5 Above Average |
| 3.Metal 6.Other 9. | 3.Old Type 6. 9.None | 1.Poor 4.Avg 7.V G |
| SF Masonry Trim 0 | # Rooms 3 | 2.Fair 5.Avg+ 8.Exc |
| OPEN-3-CUSTOM 0 | # Bedrooms 2 | 3.Avg- 6.Good 9.Same |
| OPEN-4-CUSTOM 0 | # Full Baths 1 | Phys. % Good 0% |
| Year Built 1900 | # Half Baths 0 | Funct. % Good 90% |
| Year Remodeled 0 | # Addn Fixtures 0 | Functional Code 1 Incomplete |
| Foundation 3 Brick &/or Stone | # Fireplaces 0 | 1.Incomp 4.Small 7.Layout |
| 1.Concrete 4.Wood 7. |  | 2.O-Built 5.CDU 8.Other |
| 2.C Block 5.Slab 8. | | 3.Delap 6.Style 9.None |
| 3.Br/Stone 6.Piers 9. | | Econ. % Good 100% |
| Basement 9 No Basement | | Economic Code None |
| 1.1/4 Bmt 4.Full Bmt 7. | | 0.None 3.Services 9.None |
| 2.1/2 Bmt 5.None 8. | | 1.Location 4.Traffic 8. |
| 3.3/4 Bmt 6. 9.None | | 2.Encroach 8.Other 9. |
| Bsmt Gar # Cars 0 | | Entrance Code 1 Interior Inspect |
| Wet Basement 9 No Basement | | 1.Interior 4.Vacant 7. |
| 1.Dry 4. 7. | | 2.Refusal 5.Estimate 8. |
| 2.Damp 5. 8. | 3.Informed 6. 9. | |
| 3.Wet 6. 9. | Information Code 1 Owner | |
| | 1.Owner 4.Agent 7. | |
| | 2.Relative 5.Estimate 8. | |
| | 3.Tenant 6.Other 9. | |

Date Inspected

| Additions, Outbuildings & Improvements | | | | | | | | |
|--|------|-------|-------|------|-------|--------|-------------|-------------------|
| Type | Year | Units | Grade | Cond | Phys. | Funct. | Sound Value | |
| 1 One Story Frame | 0 | 192 | 9 100 | 9 | 0 % | 0 % | | 1.One Story Fram |
| 134 1 ST ATTCHD | 0 | 160 | 9 100 | 9 | 0 % | 0 % | | 2.Two Story Fram |
| 68 Wood Deck | 0 | 192 | 9 100 | 9 | 0 % | 0 % | | 3.Three Story Fr |
| 68 Wood Deck | 0 | 128 | 9 100 | 9 | 0 % | 0 % | | 4.1 & 1/2 Story |
| | | | | | % | % | | 5.1 & 3/4 Story |
| | | | | | % | % | | 6.2 & 1/2 Story |
| | | | | | % | % | | 21.Open Frame Por |
| | | | | | % | % | | 22.Encl Frame Por |
| | | | | | % | % | | 23.Frame Garage |
| | | | | | % | % | | 24.Frame Shed |
| | | | | | % | % | | 25.Frame Bay Wind |
| | | | | | % | % | | 26.1SFr Overhang |
| | | | | | % | % | | 27.Unfin Basement |
| | | | | | % | % | | 28.Unfinished Att |
| | | | | | % | % | | 29.Finished Attic |

Livermore Falls

Map Lot 008-030

Account 826

Location 63 PARKVIEW AVE

Card 1 Of 1 9/30/2022

| | | |
|--|--|---|
| Building Style 2 Ranch | SF Bsmt Living 0 | Layout 1 Typical |
| 1.Conv. 5.Garrison 9.Other | Fin Bsmt Grade 0 0 | 1.Typical 4. 7. |
| 2.Ranch 6.Split 10. | HEARTHS 0 | 2.Inadeq 5. 8. |
| 3.R Ranch 7.Contemp 11. | Heat Type 100% 1 Hot Water BB | 3.Horrid 6. 9. |
| 4.Cape 8.Log 12. | 1.HWBB 5.FWA 9.No Heat | Attic 9 None |
| Dwelling Units 1 | 2.HWCI 6.GravWA 10. | 1.1/4 Fin 4.Full Fin 7. |
| Other Units 0 | 3.H Pump 7.Electric 11. | 2.1/2 Fin 5.F/Stair 8. |
| Stories 1 One Story | 4.Steam 8.F/Wall 12. | 3.3/4 Fin 6. 9.None |
| 1.1 4.1.5 7. | Cool Type 0% 9 None | Insulation 1 Full |
| 2.2 5.1.75 8. | 1.Refrig 4.W&C Air 7. | 1.Full 4.Minimal 7. |
| 3.3 6.2.5 9. | 2.Evapor 5. 8. | 2.Heavy 5.Partial 8. |
| Exterior Walls 8 ALUM/VINYL | 3.H Pump 6. 9.None | 3.Capped 6. 9.None |
| 1.Clapbd 5.T-111 9.Other | Kitchen Style 2 Typical | Unfinished % 0% |
| 2.wWd Shng 6.BR/STONE 10. | 1.Modern 4.Obsolete 7. | Grade & Factor 3 Average 105% |
| 3.Compos. 7.NOVELTY 11. | 2.Typical 5. 8. | 1.E Grade 4.B Grade 7. |
| 4.Asbestos 8.AL/VIN 12. | 3.Old Type 6. 9.None | 2.D Grade 5.A Grade 8.SC Grade |
| Roof Surface 1 Asphalt Shingles | Bath(s) Style 2 Typical Bath(s) | 3.C Grade 6.AA Grade 9.Same |
| 1.Asphalt 4.Composit 7. | 1.Modern 4.Obsolete 7. | SQFT (Footprint) 1192 |
| 2.Slate 5.Wood 8. | 2.Typical 5. 8. | Condition 4 Average |
| 3.Metal 6.Other 9. | 3.Old Type 6. 9.None | 1.Poor 4.Avg 7.V G |
| SF Masonry Trim 0 | # Rooms 5 | 2.Fair 5.Avg+ 8.Exc |
| OPEN-3-CUSTOM 0 | # Bedrooms 3 | 3.Avg- 6.Good 9.Same |
| OPEN-4-CUSTOM 0 | # Full Baths 1 | Phys. % Good 0% |
| Year Built 1972 | # Half Baths 0 | Funct. % Good 100% |
| Year Remodeled 0 | # Addn Fixtures 0 | Functional Code 9 None |
| Foundation 1 Concrete | # Fireplaces 1 | 1.Incomp 4.Small 7.Layout |
| 1.Concrete 4.Wood 7. | | 2.O-Built 5.CDU 8.Other |
| 2.C Block 5.Slab 8. | | 3.Delap 6.Style 9.None |
| 3.Br/Stone 6.Piers 9. | | Econ. % Good 100% |
| Basement 4 Full Basement | | Economic Code None |
| 1.1/4 Bmt 4.Full Bmt 7. | | 0.None 3.Services 9.None |
| 2.1/2 Bmt 5.None 8. | | 1.Location 4.Traffic 8. |
| 3.3/4 Bmt 6. 9.None | | 2.Encroach 8.Other 9. |
| Bsmt Gar # Cars 0 | | Entrance Code 3 Information Only |
| Wet Basement 1 Dry Basement | | 1.Interior 4.Vacant 7. |
| 1.Dry 4. 7. | | 2.Refusal 5.Estimate 8. |
| 2.Damp 5. 8. | | 3.Informed 6. 9. |
| 3.Wet 6. 9. | | Information Code 1 Owner |
| | | 1.Owner 4.Agent 7. |
| | | 2.Relative 5.Estimate 8. |
| | | 3.Tenant 6.Other 9. |



Date Inspected 6/28/2001

| Additions, Outbuildings & Improvements | | | | | | | | |
|--|------|-------|-------|------|-------|--------|-------------|-------------------|
| Type | Year | Units | Grade | Cond | Phys. | Funct. | Sound Value | |
| 21 Open Frame | 0 | 91 | 9 100 | 9 | 0 % | 0 % | | 1.One Story Fram |
| 61 Canopy | 0 | 69 | 9 100 | 9 | 0 % | 0 % | | 2.Two Story Fram |
| 33 Masonry Garage | 0 | 588 | 9 100 | 9 | 0 % | 0 % | | 3.Three Story Fr |
| 68 Wood Deck | 0 | 588 | 9 100 | 9 | 0 % | 0 % | | 4.1 & 1/2 Story |
| 24 Frame Shed | 1994 | 96 | 2 100 | 4 | 0 % | 100 % | | 5.1 & 3/4 Story |
| 63 Swimming Pool | 1988 | 640 | 3 100 | 4 | 0 % | 100 % | | 6.2 & 1/2 Story |
| | | | | | % | % | | 21.Open Frame Por |
| | | | | | % | % | | 22.Encl Frame Por |
| | | | | | % | % | | 23.Frame Garage |
| | | | | | % | % | | 24.Frame Shed |
| | | | | | % | % | | 25.Frame Bay Wind |
| | | | | | % | % | | 26.1SFr Overhang |
| | | | | | % | % | | 27.Unfin Basement |
| | | | | | % | % | | 28.Unfinished Att |
| | | | | | % | % | | 29.Finished Attic |

Livermore Falls

Map Lot 011-020

Account 827

Location 603 MOOSEHILL RD.

Card 1 Of 1 9/30/2022

| | | |
|--------------------------------------|---|---|
| Building Style 1 Conventional | SF Bsmt Living 140 | Layout 1 Typical |
| 1.Conv. 5.Garrison 9.Other | Fin Bsmt Grade 9 100 | 1.Typical 4. 7. |
| 2.Ranch 6.Split 10. | HEARTHS 0 | 2.Inadeq 5. 8. |
| 3.R Ranch 7.Contemp 11. | Heat Type 100% 5 Forced Warm Air | 3.Horrid 6. 9. |
| 4.Cape 8.Log 12. | 1.HWBB 5.FWA 9.No Heat | Attic 4 Full Finished |
| Dwelling Units 1 | 2.HWCI 6.GravWA 10. | 1.1/4 Fin 4.Full Fin 7. |
| Other Units 0 | 3.H Pump 7.Electric 11. | 2.1/2 Fin 5.F/Stair 8. |
| Stories 1 One Story | 4.Steam 8.F/Wall 12. | 3.3/4 Fin 6. 9.None |
| 1.1 4.1.5 7. | Cool Type 0% 9 None | Insulation 1 Full |
| 2.2 5.1.75 8. | 1.Refrig 4.W&C Air 7. | 1.Full 4.Minimal 7. |
| 3.3 6.2.5 9. | 2.Evapor 5. 8. | 2.Heavy 5.Partial 8. |
| Exterior Walls 9 Other | 3.H Pump 6. 9.None | 3.Capped 6. 9.None |
| 1.Clapbd 5.T-111 9.Other | Kitchen Style 2 Typical | Unfinished % 0% |
| 2.wWd Shng 6.BR/STONE 10. | 1.Modern 4.Obsolete 7. | Grade & Factor 3 Average 100% |
| 3.Compos. 7.NOVELTY 11. | 2.Typical 5. 8. | 1.E Grade 4.B Grade 7. |
| 4.Asbestos 8.AL/VIN 12. | 3.Old Type 6. 9.None | 2.D Grade 5.A Grade 8.SC Grade |
| Roof Surface 3 Sheet Metal | Bath(s) Style 2 Typical Bath(s) | 3.C Grade 6.AA Grade 9.Same |
| 1.Asphalt 4.Composit 7. | 1.Modern 4.Obsolete 7. | SQFT (Footprint) 1010 |
| 2.Slate 5.Wood 8. | 2.Typical 5. 8. | Condition 5 Above Average |
| 3.Metal 6.Other 9. | 3.Old Type 6. 9.None | 1.Poor 4.Avg 7.V G |
| SF Masonry Trim 0 | # Rooms 5 | 2.Fair 5.Avg+ 8.Exc |
| OPEN-3-CUSTOM 0 | # Bedrooms 3 | 3.Avg- 6.Good 9.Same |
| OPEN-4-CUSTOM 0 | # Full Baths 1 | Phys. % Good 0% |
| Year Built 1963 | # Half Baths 0 | Funct. % Good 90% |
| Year Remodeled 0 | # Addn Fixtures 1 | Functional Code 6 Style |
| Foundation 1 Concrete | # Fireplaces 0 | 1.Incomp 4.Small 7.Layout |
| 1.Concrete 4.Wood 7. | | 2.O-Built 5.CDU 8.Other |
| 2.C Block 5.Slab 8. | | 3.Delap 6.Style 9.None |
| 3.Br/Stone 6.Piers 9. | | Econ. % Good 100% |
| Basement 4 Full Basement | | Economic Code None |
| 1.1/4 Bmt 4.Full Bmt 7. | | 0.None 3.Services 9.None |
| 2.1/2 Bmt 5.None 8. | | 1.Location 4.Traffic 8. |
| 3.3/4 Bmt 6. 9.None | | 2.Encroach 8.Other 9. |
| Bsmt Gar # Cars 0 | | Entrance Code 1 Interior Inspect |
| Wet Basement 1 Dry Basement | | 1.Interior 4.Vacant 7. |
| 1.Dry 4. 7. | | 2.Refusal 5.Estimate 8. |
| 2.Damp 5. 8. | | 3.Informed 6. 9. |
| 3.Wet 6. 9. | | Information Code 1 Owner |
| | | 1.Owner 4.Agent 7. |
| | | 2.Relative 5.Estimate 8. |
| | | 3.Tenant 6.Other 9. |



Date Inspected 7/21/2001

| Additions, Outbuildings & Improvements | | | | | | | | |
|--|------|-------|-------|------|-------|--------|-------------|-------------------|
| Type | Year | Units | Grade | Cond | Phys. | Funct. | Sound Value | |
| 1 One Story Frame | 0 | 24 | 9 100 | 9 | 0 % | 0 % | | 1.One Story Fram |
| 68 Wood Deck | 0 | 84 | 9 100 | 9 | 0 % | 0 % | | 2.Two Story Fram |
| 68 Wood Deck | 0 | 40 | 9 100 | 9 | 0 % | 0 % | | 3.Three Story Fr |
| 77 1.50 S GARAGE... | 1965 | 576 | 3 100 | 4 | 0 % | 100 % | | 4.1 & 1/2 Story |
| 68 Wood Deck | 1965 | 84 | 3 100 | 4 | 0 % | 100 % | | 5.1 & 3/4 Story |
| 95 AV POLE SHED.... | 1965 | 400 | 3 100 | 4 | 0 % | 100 % | | 6.2 & 1/2 Story |
| | | | | | % | % | | 21.Open Frame Por |
| | | | | | % | % | | 22.Encl Frame Por |
| | | | | | % | % | | 23.Frame Garage |
| | | | | | % | % | | 24.Frame Shed |
| | | | | | % | % | | 25.Frame Bay Wind |
| | | | | | % | % | | 26.1SFr Overhang |
| | | | | | % | % | | 27.Unfin Basement |
| | | | | | % | % | | 28.Unfinished Att |
| | | | | | % | % | | 29.Finished Attic |

Livermore Falls

Map Lot 015-012

Account 828

Location 123 PARK ST.

Card 1 Of 1 9/30/2022

| | | |
|--|---|---|
| Building Style 1 Conventional | SF Bsmt Living 0 | Layout 1 Typical |
| 1.Conv. 5.Garrison 9.Other | Fin Bsmt Grade 0 0 | 1.Typical 4. 7. |
| 2.Ranch 6.Split 10. | HEARTHES 0 | 2.Inadeq 5. 8. |
| 3.R Ranch 7.Contemp 11. | Heat Type 100% 1 Hot Water BB | 3.Horrid 6. 9. |
| 4.Cape 8.Log 12. | 1.HWBB 5.FWA 9.No Heat | Attic 9 None |
| Dwelling Units 1 | 2.HWCI 6.GravWA 10. | 1.1/4 Fin 4.Full Fin 7. |
| Other Units 0 | 3.H Pump 7.Electric 11. | 2.1/2 Fin 5.F/ Stair 8. |
| Stories 4 One & 1/2 Story | 4.Steam 8.F/ Wall 12. | 3.3/4 Fin 6. 9.None |
| 1.1 4.1.5 7. | Cool Type 0% 9 None | Insulation 1 Full |
| 2.2 5.1.75 8. | 1.Refrig 4.W&C Air 7. | 1.Full 4.Minimal 7. |
| 3.3 6.2.5 9. | 2.Evapor 5. 8. | 2.Heavy 5.Partial 8. |
| Exterior Walls 4 Asbestos Siding | 3.H Pump 6. 9.None | 3.Capped 6. 9.None |
| 1.Clapbd 5.T-111 9.Other | Kitchen Style 2 Typical | Unfinished % 0% |
| 2.wWd Shng 6.BR/STONE 10. | 1.Modern 4.Obsolete 7. | Grade & Factor 3 Average 100% |
| 3.Compos. 7.NOVELTY 11. | 2.Typical 5. 8. | 1.E Grade 4.B Grade 7. |
| 4.Asbestos 8.AL/VIN 12. | 3.Old Type 6. 9.None | 2.D Grade 5.A Grade 8.SC Grade |
| Roof Surface 1 Asphalt Shingles | Bath(s) Style 2 Typical Bath(s) | 3.C Grade 6.AA Grade 9.Same |
| 1.Asphalt 4.Composit 7. | 1.Modern 4.Obsolete 7. | SQFT (Footprint) 660 |
| 2.Slate 5.Wood 8. | 2.Typical 5. 8. | Condition 3 Below Average |
| 3.Metal 6.Other 9. | 3.Old Type 6. 9.None | 1.Poor 4.Avg 7.V G |
| SF Masonry Trim 0 | # Rooms 7 | 2.Fair 5.Avg+ 8.Exc |
| OPEN-3-CUSTOM 0 | # Bedrooms 3 | 3.Avg- 6.Good 9.Same |
| OPEN-4-CUSTOM 0 | # Full Baths 1 | Phys. % Good 0% |
| Year Built 1900 | # Half Baths 0 | Funct. % Good 100% |
| Year Remodeled 0 | # Addn Fixtures 0 | Functional Code 9 None |
| Foundation 3 Brick &/or Stone | # Fireplaces 0 | 1.Incomp 4.Small 7.Layout |
| 1.Concrete 4.Wood 7. |  <p>TRIO Software A Division of Harris Computer Systems</p> | 2.O-Built 5.CDU 8.Other |
| 2.C Block 5.Slab 8. | | 3.Delap 6.Style 9.None |
| 3.Br/Stone 6.Piers 9. | | Econ. % Good 90% |
| Basement 4 Full Basement | | Economic Code Location |
| 1.1/4 Bmt 4.Full Bmt 7. | | 0.None 3.Services 9.None |
| 2.1/2 Bmt 5.None 8. | | 1.Location 4.Traffic 8. |
| 3.3/4 Bmt 6. 9.None | | 2.Encroach 8.Other 9. |
| Bsmt Gar # Cars 0 | | Entrance Code 1 Interior Inspect |
| Wet Basement 1 Dry Basement | | 1.Interior 4.Vacant 7. |
| 1.Dry 4. 7. | | 2.Refusal 5.Estimate 8. |
| 2.Damp 5. 8. | 3.Informed 6. 9. | |
| 3.Wet 6. 9. | Information Code 1 Owner | |
| | | 1.Owner 4.Agent 7. |
| | | 2.Relative 5.Estimate 8. |
| | | 3.Tenant 6.Other 9. |

Date Inspected

| Additions, Outbuildings & Improvements | | | | | | | | |
|--|------|-------|-------|------|-------|--------|-------------|-------------------|
| Type | Year | Units | Grade | Cond | Phys. | Funct. | Sound Value | |
| 22 Encl Frame Porch | 0 | 72 | 9 100 | 9 | 0 % | 0 % | | 1.One Story Fram |
| 22 Encl Frame Porch | 0 | 80 | 9 100 | 9 | 0 % | 0 % | | 2.Two Story Fram |
| 11 1 | 0 | 232 | 9 100 | 9 | 0 % | 0 % | | 3.Three Story Fr |
| 31 OPEN | 0 | 25 | 9 100 | 9 | 0 % | 0 % | | 4.1 & 1/2 Story |
| 68 Wood Deck | 0 | 84 | 9 100 | 9 | 0 % | 0 % | | 5.1 & 3/4 Story |
| | | | | | % | % | | 6.2 & 1/2 Story |
| | | | | | % | % | | 21.Open Frame Por |
| | | | | | % | % | | 22.Encl Frame Por |
| | | | | | % | % | | 23.Frame Garage |
| | | | | | % | % | | 24.Frame Shed |
| | | | | | % | % | | 25.Frame Bay Wind |
| | | | | | % | % | | 26.1SFr Overhang |
| | | | | | % | % | | 27.Unfin Basement |
| | | | | | % | % | | 28.Unfinished Att |
| | | | | | % | % | | 29.Finished Attic |

Livermore Falls

Map Lot 020-253

Account 829

Location 29 KNAPP ST.

Card 1 Of 1 9/30/2022

| | | |
|--|---|---|
| Building Style 1 Conventional | SF Bsmt Living 0 | Layout 1 Typical |
| 1.Conv. 5.Garrison 9.Other | Fin Bsmt Grade 0 0 | 1.Typical 4. 7. |
| 2.Ranch 6.Split 10. | HEARTHS 0 | 2.Inadeq 5. 8. |
| 3.R Ranch 7.Contemp 11. | Heat Type 100% 1 Hot Water BB | 3.Horrid 6. 9. |
| 4.Cape 8.Log 12. | 1.HWBB 5.FWA 9.No Heat | Attic 9 None |
| Dwelling Units 1 | 2.HWCI 6.GravWA 10. | 1.1/4 Fin 4.Full Fin 7. |
| Other Units 0 | 3.H Pump 7.Electric 11. | 2.1/2 Fin 5.F/ Stair 8. |
| Stories 4 One & 1/2 Story | 4.Steam 8.F/ Wall 12. | 3.3/4 Fin 6. 9.None |
| 1.1 4.1.5 7. | Cool Type 0% 9 None | Insulation 1 Full |
| 2.2 5.1.75 8. | 1.Refrig 4.W&C Air 7. | 1.Full 4.Minimal 7. |
| 3.3 6.2.5 9. | 2.Evapor 5. 8. | 2.Heavy 5.Partial 8. |
| Exterior Walls 8 ALUM/VINYL | 3.H Pump 6. 9.None | 3.Capped 6. 9.None |
| 1.Clapbd 5.T-111 9.Other | Kitchen Style 2 Typical | Unfinished % 0% |
| 2.wWd Shng 6.BR/STONE 10. | 1.Modern 4.Obsolete 7. | Grade & Factor 3 Average 100% |
| 3.Compos. 7.NOVELTY 11. | 2.Typical 5. 8. | 1.E Grade 4.B Grade 7. |
| 4.Asbestos 8.AL/VIN 12. | 3.Old Type 6. 9.None | 2.D Grade 5.A Grade 8.SC Grade |
| Roof Surface 1 Asphalt Shingles | Bath(s) Style 2 Typical Bath(s) | 3.C Grade 6.AA Grade 9.Same |
| 1.Asphalt 4.Composit 7. | 1.Modern 4.Obsolete 7. | SQFT (Footprint) 739 |
| 2.Slate 5.Wood 8. | 2.Typical 5. 8. | Condition 5 Above Average |
| 3.Metal 6.Other 9. | 3.Old Type 6. 9.None | 1.Poor 4.Avg 7.V G |
| SF Masonry Trim 0 | # Rooms 9 | 2.Fair 5.Avg+ 8.Exc |
| OPEN-3-CUSTOM 0 | # Bedrooms 5 | 3.Avg- 6.Good 9.Same |
| OPEN-4-CUSTOM 0 | # Full Baths 2 | Phys. % Good 0% |
| Year Built 1900 | # Half Baths 0 | Funct. % Good 100% |
| Year Remodeled 0 | # Addn Fixtures 0 | Functional Code 9 None |
| Foundation 1 Concrete | # Fireplaces 0 | 1.Incomp 4.Small 7.Layout |
| 1.Concrete 4.Wood 7. |  | 2.O-Built 5.CDU 8.Other |
| 2.C Block 5.Slab 8. | | 3.Delap 6.Style 9.None |
| 3.Br/Stone 6.Piers 9. | | Econ. % Good 100% |
| Basement 4 Full Basement | | Economic Code None |
| 1.1/4 Bmt 4.Full Bmt 7. | | 0.None 3.Services 9.None |
| 2.1/2 Bmt 5.None 8. | | 1.Location 4.Traffic 8. |
| 3.3/4 Bmt 6. 9.None | | 2.Encroach 8.Other 9. |
| Bsmt Gar # Cars 0 | | Entrance Code 1 Interior Inspect |
| Wet Basement 1 Dry Basement | | 1.Interior 4.Vacant 7. |
| 1.Dry 4. 7. | | 2.Refusal 5.Estimate 8. |
| 2.Damp 5. 8. | 3.Informed 6. 9. | |
| 3.Wet 6. 9. | Information Code 1 Owner | |
| | | 1.Owner 4.Agent 7. |
| | | 2.Relative 5.Estimate 8. |
| | | 3.Tenant 6.Other 9. |

Date Inspected

| Additions, Outbuildings & Improvements | | | | | | | | |
|--|------|-------|-------|------|-------|--------|-------------|-------------------|
| Type | Year | Units | Grade | Cond | Phys. | Funct. | Sound Value | |
| 11 1 | 0 | 512 | 9 100 | 9 | 0 % | 0 % | | 1.One Story Fram |
| 29 Finished Attic | 0 | 512 | 9 100 | 9 | 0 % | 0 % | | 2.Two Story Fram |
| 25 Frame Bay | 0 | 24 | 9 100 | 9 | 0 % | 0 % | | 3.Three Story Fr |
| 45 2S Fr Bay | 0 | 31 | 9 100 | 9 | 0 % | 0 % | | 4.1 & 1/2 Story |
| 21 Open Frame | 0 | 312 | 9 100 | 9 | 0 % | 0 % | | 5.1 & 3/4 Story |
| 23 Frame Garage | 1940 | 920 | 3 100 | 5 | 0 % | 100 % | | 6.2 & 1/2 Story |
| 24 Frame Shed | 1940 | 216 | 3 100 | 5 | 0 % | 100 % | | 21.Open Frame Por |
| | | | | | % | % | | 22.Encl Frame Por |
| | | | | | % | % | | 23.Frame Garage |
| | | | | | % | % | | 24.Frame Shed |
| | | | | | % | % | | 25.Frame Bay Wind |
| | | | | | % | % | | 26.1SFr Overhang |
| | | | | | % | % | | 27.Unfin Basement |
| | | | | | % | % | | 28.Unfinished Att |
| | | | | | % | % | | 29.Finished Attic |

LABRECQUE, JOHN M
125 PARK ST
LIVERMORE FALLS ME 04254

B1079P76

Inspection Witnessed By:

| No./Date | Description | Date Insp. |
|----------|-------------|------------|
| X | | |
| | | |
| | | |

Notes:

Livermore Falls

| Property Data | | | Assessment Record | | | | | | | | | | | | | | | | | | | | | | | | | | | | | | | | | | | | | | | | | | | | | | | | | | | | | | | | | | | | | | | | | | | | | | | | | | | | | | | | | | | | | | | | | | | | | | | | | | | | | | | | | | | | | | | | | | | | | | | | | | | | | | | | | | | | | | | | | | | | | | | | | | | | | | | | | | | | | | | | | | | | | | | | | | | | | | | | | | | | | | | | | | | | | | | | | | | | | | | | | | | | | | | | |
|--|------|-----------|--|-----------|-----------|-------------------|--------|-----------|--|--|--|------------|------|-----------|--|-----------|--|-----------------|----------|-------|--------|------|----------------|--|--|--|---|--|--------------|-------------------|--|--|--|---|--|---------------|-------------------|--|--|--|---|--|--------------|--------------|--|--|--|---|--|--------------|------------------|--|--|--|---|--|----------|--|--|--|--|---|--|---------------|--|--|--|--|---|--|---------------|--|--|--|--|---|--|---------------|--|--|--|--|---|--|---------------|--|--|--|--|---|--|--------------|--|--|--|--|---|--|------------------|--|--|--|--|---|--|--------------|--|--|--|--|---|--|------------|--|--|--|--|---|--|---------------|--|--|--|--|---|--|------------|--|--|--|--|---|--|-----------------|--|--|--|--|---|--|-------------------|--|--|--|--|---|--|----------------|--|--|--|--|---|--|-----------------|--|--|--|--|---|--|----------------|--|--|--|--|---|--|--------------|--|--|--|--|---|--|----------------|--|--|--|--|---|--|-------------------|--|--|--|--|---|--|---------------|--|--|--|--|---|--|-------------|--|--|--|--|---|--|-----------------|--|--|--|--|---|--|------------|
| Neighborhood 5 TREE STREETS | | | Year | Land | Buildings | Exempt | Total | | | | | | | | | | | | | | | | | | | | | | | | | | | | | | | | | | | | | | | | | | | | | | | | | | | | | | | | | | | | | | | | | | | | | | | | | | | | | | | | | | | | | | | | | | | | | | | | | | | | | | | | | | | | | | | | | | | | | | | | | | | | | | | | | | | | | | | | | | | | | | | | | | | | | | | | | | | | | | | | | | | | | | | | | | | | | | | | | | | | | | | | | | | | | | | | | | | | | | | | | | | | |
| Tree Growth Year 0 | | | 2010 | 8,200 | 36,200 | 10,000 | 34,400 | | | | | | | | | | | | | | | | | | | | | | | | | | | | | | | | | | | | | | | | | | | | | | | | | | | | | | | | | | | | | | | | | | | | | | | | | | | | | | | | | | | | | | | | | | | | | | | | | | | | | | | | | | | | | | | | | | | | | | | | | | | | | | | | | | | | | | | | | | | | | | | | | | | | | | | | | | | | | | | | | | | | | | | | | | | | | | | | | | | | | | | | | | | | | | | | | | | | | | | | | | | | |
| X Coordinate 0 | | | 2011 | 8,200 | 36,200 | 10,000 | 34,400 | | | | | | | | | | | | | | | | | | | | | | | | | | | | | | | | | | | | | | | | | | | | | | | | | | | | | | | | | | | | | | | | | | | | | | | | | | | | | | | | | | | | | | | | | | | | | | | | | | | | | | | | | | | | | | | | | | | | | | | | | | | | | | | | | | | | | | | | | | | | | | | | | | | | | | | | | | | | | | | | | | | | | | | | | | | | | | | | | | | | | | | | | | | | | | | | | | | | | | | | | | | | |
| Y Coordinate 0 | | | 2012 | 8,200 | 36,200 | 10,000 | 34,400 | | | | | | | | | | | | | | | | | | | | | | | | | | | | | | | | | | | | | | | | | | | | | | | | | | | | | | | | | | | | | | | | | | | | | | | | | | | | | | | | | | | | | | | | | | | | | | | | | | | | | | | | | | | | | | | | | | | | | | | | | | | | | | | | | | | | | | | | | | | | | | | | | | | | | | | | | | | | | | | | | | | | | | | | | | | | | | | | | | | | | | | | | | | | | | | | | | | | | | | | | | | | |
| Zone/Land Use 11 Urban Residentl | | | 2013 | 8,200 | 36,200 | 10,000 | 34,400 | | | | | | | | | | | | | | | | | | | | | | | | | | | | | | | | | | | | | | | | | | | | | | | | | | | | | | | | | | | | | | | | | | | | | | | | | | | | | | | | | | | | | | | | | | | | | | | | | | | | | | | | | | | | | | | | | | | | | | | | | | | | | | | | | | | | | | | | | | | | | | | | | | | | | | | | | | | | | | | | | | | | | | | | | | | | | | | | | | | | | | | | | | | | | | | | | | | | | | | | | | | | |
| Secondary Zone | | | 2014 | 8,200 | 36,200 | 10,000 | 34,400 | | | | | | | | | | | | | | | | | | | | | | | | | | | | | | | | | | | | | | | | | | | | | | | | | | | | | | | | | | | | | | | | | | | | | | | | | | | | | | | | | | | | | | | | | | | | | | | | | | | | | | | | | | | | | | | | | | | | | | | | | | | | | | | | | | | | | | | | | | | | | | | | | | | | | | | | | | | | | | | | | | | | | | | | | | | | | | | | | | | | | | | | | | | | | | | | | | | | | | | | | | | | |
| Topography 2 Rolling 4 Below Street | | | 2015 | 8,200 | 36,200 | 15,000 | 29,400 | | | | | | | | | | | | | | | | | | | | | | | | | | | | | | | | | | | | | | | | | | | | | | | | | | | | | | | | | | | | | | | | | | | | | | | | | | | | | | | | | | | | | | | | | | | | | | | | | | | | | | | | | | | | | | | | | | | | | | | | | | | | | | | | | | | | | | | | | | | | | | | | | | | | | | | | | | | | | | | | | | | | | | | | | | | | | | | | | | | | | | | | | | | | | | | | | | | | | | | | | | | | |
| 1.Level 4.Below St 7.Steep | | | 2016 | 8,200 | 36,200 | 15,000 | 29,400 | | | | | | | | | | | | | | | | | | | | | | | | | | | | | | | | | | | | | | | | | | | | | | | | | | | | | | | | | | | | | | | | | | | | | | | | | | | | | | | | | | | | | | | | | | | | | | | | | | | | | | | | | | | | | | | | | | | | | | | | | | | | | | | | | | | | | | | | | | | | | | | | | | | | | | | | | | | | | | | | | | | | | | | | | | | | | | | | | | | | | | | | | | | | | | | | | | | | | | | | | | | | |
| 2.Rolling 5.Low 8.Rough | | | 2017 | 8,200 | 36,200 | 20,000 | 24,400 | | | | | | | | | | | | | | | | | | | | | | | | | | | | | | | | | | | | | | | | | | | | | | | | | | | | | | | | | | | | | | | | | | | | | | | | | | | | | | | | | | | | | | | | | | | | | | | | | | | | | | | | | | | | | | | | | | | | | | | | | | | | | | | | | | | | | | | | | | | | | | | | | | | | | | | | | | | | | | | | | | | | | | | | | | | | | | | | | | | | | | | | | | | | | | | | | | | | | | | | | | | | |
| 3.Above St 6.Swampy 9. | | | 2018 | 8,200 | 36,200 | 20,000 | 24,400 | | | | | | | | | | | | | | | | | | | | | | | | | | | | | | | | | | | | | | | | | | | | | | | | | | | | | | | | | | | | | | | | | | | | | | | | | | | | | | | | | | | | | | | | | | | | | | | | | | | | | | | | | | | | | | | | | | | | | | | | | | | | | | | | | | | | | | | | | | | | | | | | | | | | | | | | | | | | | | | | | | | | | | | | | | | | | | | | | | | | | | | | | | | | | | | | | | | | | | | | | | | | |
| Utilities 1 All Public | | | 2019 | 8,200 | 36,200 | 20,000 | 24,400 | | | | | | | | | | | | | | | | | | | | | | | | | | | | | | | | | | | | | | | | | | | | | | | | | | | | | | | | | | | | | | | | | | | | | | | | | | | | | | | | | | | | | | | | | | | | | | | | | | | | | | | | | | | | | | | | | | | | | | | | | | | | | | | | | | | | | | | | | | | | | | | | | | | | | | | | | | | | | | | | | | | | | | | | | | | | | | | | | | | | | | | | | | | | | | | | | | | | | | | | | | | | |
| 1.Public 4.Dr Well 7.Cesspool | | | 2020 | 8,200 | 36,200 | 25,000 | 19,400 | | | | | | | | | | | | | | | | | | | | | | | | | | | | | | | | | | | | | | | | | | | | | | | | | | | | | | | | | | | | | | | | | | | | | | | | | | | | | | | | | | | | | | | | | | | | | | | | | | | | | | | | | | | | | | | | | | | | | | | | | | | | | | | | | | | | | | | | | | | | | | | | | | | | | | | | | | | | | | | | | | | | | | | | | | | | | | | | | | | | | | | | | | | | | | | | | | | | | | | | | | | | |
| 2.Water 5.Dug Well 8.improve | | | 2021 | 8,200 | 36,200 | 25,000 | 19,400 | | | | | | | | | | | | | | | | | | | | | | | | | | | | | | | | | | | | | | | | | | | | | | | | | | | | | | | | | | | | | | | | | | | | | | | | | | | | | | | | | | | | | | | | | | | | | | | | | | | | | | | | | | | | | | | | | | | | | | | | | | | | | | | | | | | | | | | | | | | | | | | | | | | | | | | | | | | | | | | | | | | | | | | | | | | | | | | | | | | | | | | | | | | | | | | | | | | | | | | | | | | | |
| 3.Sewer 6.Septic 9.No util | | | 2022 | 8,200 | 36,200 | 23,500 | 20,900 | | | | | | | | | | | | | | | | | | | | | | | | | | | | | | | | | | | | | | | | | | | | | | | | | | | | | | | | | | | | | | | | | | | | | | | | | | | | | | | | | | | | | | | | | | | | | | | | | | | | | | | | | | | | | | | | | | | | | | | | | | | | | | | | | | | | | | | | | | | | | | | | | | | | | | | | | | | | | | | | | | | | | | | | | | | | | | | | | | | | | | | | | | | | | | | | | | | | | | | | | | | | |
| Street 1 Paved | | | | | | | | | | | | | | | | | | | | | | | | | | | | | | | | | | | | | | | | | | | | | | | | | | | | | | | | | | | | | | | | | | | | | | | | | | | | | | | | | | | | | | | | | | | | | | | | | | | | | | | | | | | | | | | | | | | | | | | | | | | | | | | | | | | | | | | | | | | | | | | | | | | | | | | | | | | | | | | | | | | | | | | | | | | | | | | | | | | | | | | | | | | | | | | | | | | | | | | | | | | | | | | | | | | |
| 1.Paved 4.Proposed 7.ROW | | | <table border="1"> <thead> <tr> <th colspan="4">Land Data</th> </tr> <tr> <th rowspan="2">Front Foot</th> <th rowspan="2">Type</th> <th colspan="2">Effective</th> <th colspan="2">Influence</th> <th rowspan="2">Influence Codes</th> </tr> <tr> <th>Frontage</th> <th>Depth</th> <th>Factor</th> <th>Code</th> </tr> </thead> <tbody> <tr> <td>11.Regular Lot</td> <td></td> <td></td> <td></td> <td>%</td> <td></td> <td>1.Unimproved</td> </tr> <tr> <td>12.Delta Triangle</td> <td></td> <td></td> <td></td> <td>%</td> <td></td> <td>2.Excess Frtg</td> </tr> <tr> <td>13.Nabla Triangle</td> <td></td> <td></td> <td></td> <td>%</td> <td></td> <td>3.Topography</td> </tr> <tr> <td>14.Rear Land</td> <td></td> <td></td> <td></td> <td>%</td> <td></td> <td>4.Size/Shape</td> </tr> <tr> <td>15.Miscellaneous</td> <td></td> <td></td> <td></td> <td>%</td> <td></td> <td>5.Access</td> </tr> <tr> <td></td> <td></td> <td></td> <td></td> <td>%</td> <td></td> <td>6.Restriction</td> </tr> <tr> <td></td> <td></td> <td></td> <td></td> <td>%</td> <td></td> <td>7.Corner Infl</td> </tr> <tr> <td></td> <td></td> <td></td> <td></td> <td>%</td> <td></td> <td>8.Environment</td> </tr> <tr> <td></td> <td></td> <td></td> <td></td> <td>%</td> <td></td> <td>9.Fract Share</td> </tr> <tr> <td></td> <td></td> <td></td> <td></td> <td>%</td> <td></td> <td>Acres</td> </tr> <tr> <td></td> <td></td> <td></td> <td></td> <td>%</td> <td></td> <td>30.Rear Land 21+</td> </tr> <tr> <td></td> <td></td> <td></td> <td></td> <td>%</td> <td></td> <td>31.Crop Land</td> </tr> <tr> <td></td> <td></td> <td></td> <td></td> <td>%</td> <td></td> <td>32.Orchard</td> </tr> <tr> <td></td> <td></td> <td></td> <td></td> <td>%</td> <td></td> <td>33.Gravel Pit</td> </tr> <tr> <td></td> <td></td> <td></td> <td></td> <td>%</td> <td></td> <td>34.Pasture</td> </tr> <tr> <td></td> <td></td> <td></td> <td></td> <td>%</td> <td></td> <td>35.Hort -Edible</td> </tr> <tr> <td></td> <td></td> <td></td> <td></td> <td>%</td> <td></td> <td>36.Hort -Ornament</td> </tr> <tr> <td></td> <td></td> <td></td> <td></td> <td>%</td> <td></td> <td>37.Softwood TG</td> </tr> <tr> <td></td> <td></td> <td></td> <td></td> <td>%</td> <td></td> <td>38.Mixedwood TG</td> </tr> <tr> <td></td> <td></td> <td></td> <td></td> <td>%</td> <td></td> <td>39.Hardwood TG</td> </tr> <tr> <td></td> <td></td> <td></td> <td></td> <td>%</td> <td></td> <td>40.Wasteland</td> </tr> <tr> <td></td> <td></td> <td></td> <td></td> <td>%</td> <td></td> <td>41.Utility ROW</td> </tr> <tr> <td></td> <td></td> <td></td> <td></td> <td>%</td> <td></td> <td>42.Mobile Home Si</td> </tr> <tr> <td></td> <td></td> <td></td> <td></td> <td>%</td> <td></td> <td>43.Condo Site</td> </tr> <tr> <td></td> <td></td> <td></td> <td></td> <td>%</td> <td></td> <td>44.Camp Lot</td> </tr> <tr> <td></td> <td></td> <td></td> <td></td> <td>%</td> <td></td> <td>45.Site Improve</td> </tr> <tr> <td></td> <td></td> <td></td> <td></td> <td>%</td> <td></td> <td>46.Utility</td> </tr> </tbody> </table> | | | | | Land Data | | | | Front Foot | Type | Effective | | Influence | | Influence Codes | Frontage | Depth | Factor | Code | 11.Regular Lot | | | | % | | 1.Unimproved | 12.Delta Triangle | | | | % | | 2.Excess Frtg | 13.Nabla Triangle | | | | % | | 3.Topography | 14.Rear Land | | | | % | | 4.Size/Shape | 15.Miscellaneous | | | | % | | 5.Access | | | | | % | | 6.Restriction | | | | | % | | 7.Corner Infl | | | | | % | | 8.Environment | | | | | % | | 9.Fract Share | | | | | % | | Acres | | | | | % | | 30.Rear Land 21+ | | | | | % | | 31.Crop Land | | | | | % | | 32.Orchard | | | | | % | | 33.Gravel Pit | | | | | % | | 34.Pasture | | | | | % | | 35.Hort -Edible | | | | | % | | 36.Hort -Ornament | | | | | % | | 37.Softwood TG | | | | | % | | 38.Mixedwood TG | | | | | % | | 39.Hardwood TG | | | | | % | | 40.Wasteland | | | | | % | | 41.Utility ROW | | | | | % | | 42.Mobile Home Si | | | | | % | | 43.Condo Site | | | | | % | | 44.Camp Lot | | | | | % | | 45.Site Improve | | | | | % | | 46.Utility |
| Land Data | | | | | | | | | | | | | | | | | | | | | | | | | | | | | | | | | | | | | | | | | | | | | | | | | | | | | | | | | | | | | | | | | | | | | | | | | | | | | | | | | | | | | | | | | | | | | | | | | | | | | | | | | | | | | | | | | | | | | | | | | | | | | | | | | | | | | | | | | | | | | | | | | | | | | | | | | | | | | | | | | | | | | | | | | | | | | | | | | | | | | | | | | | | | | | | | | | | | | | | | | | | | | | | | | | | |
| Front Foot | Type | Effective | | Influence | | Influence Codes | | | | | | | | | | | | | | | | | | | | | | | | | | | | | | | | | | | | | | | | | | | | | | | | | | | | | | | | | | | | | | | | | | | | | | | | | | | | | | | | | | | | | | | | | | | | | | | | | | | | | | | | | | | | | | | | | | | | | | | | | | | | | | | | | | | | | | | | | | | | | | | | | | | | | | | | | | | | | | | | | | | | | | | | | | | | | | | | | | | | | | | | | | | | | | | | | | | | | | | | | | | | | |
| | | Frontage | Depth | Factor | Code | | | | | | | | | | | | | | | | | | | | | | | | | | | | | | | | | | | | | | | | | | | | | | | | | | | | | | | | | | | | | | | | | | | | | | | | | | | | | | | | | | | | | | | | | | | | | | | | | | | | | | | | | | | | | | | | | | | | | | | | | | | | | | | | | | | | | | | | | | | | | | | | | | | | | | | | | | | | | | | | | | | | | | | | | | | | | | | | | | | | | | | | | | | | | | | | | | | | | | | | | | | | | | |
| 11.Regular Lot | | | | % | | 1.Unimproved | | | | | | | | | | | | | | | | | | | | | | | | | | | | | | | | | | | | | | | | | | | | | | | | | | | | | | | | | | | | | | | | | | | | | | | | | | | | | | | | | | | | | | | | | | | | | | | | | | | | | | | | | | | | | | | | | | | | | | | | | | | | | | | | | | | | | | | | | | | | | | | | | | | | | | | | | | | | | | | | | | | | | | | | | | | | | | | | | | | | | | | | | | | | | | | | | | | | | | | | | | | | | |
| 12.Delta Triangle | | | | % | | 2.Excess Frtg | | | | | | | | | | | | | | | | | | | | | | | | | | | | | | | | | | | | | | | | | | | | | | | | | | | | | | | | | | | | | | | | | | | | | | | | | | | | | | | | | | | | | | | | | | | | | | | | | | | | | | | | | | | | | | | | | | | | | | | | | | | | | | | | | | | | | | | | | | | | | | | | | | | | | | | | | | | | | | | | | | | | | | | | | | | | | | | | | | | | | | | | | | | | | | | | | | | | | | | | | | | | | |
| 13.Nabla Triangle | | | | % | | 3.Topography | | | | | | | | | | | | | | | | | | | | | | | | | | | | | | | | | | | | | | | | | | | | | | | | | | | | | | | | | | | | | | | | | | | | | | | | | | | | | | | | | | | | | | | | | | | | | | | | | | | | | | | | | | | | | | | | | | | | | | | | | | | | | | | | | | | | | | | | | | | | | | | | | | | | | | | | | | | | | | | | | | | | | | | | | | | | | | | | | | | | | | | | | | | | | | | | | | | | | | | | | | | | | |
| 14.Rear Land | | | | % | | 4.Size/Shape | | | | | | | | | | | | | | | | | | | | | | | | | | | | | | | | | | | | | | | | | | | | | | | | | | | | | | | | | | | | | | | | | | | | | | | | | | | | | | | | | | | | | | | | | | | | | | | | | | | | | | | | | | | | | | | | | | | | | | | | | | | | | | | | | | | | | | | | | | | | | | | | | | | | | | | | | | | | | | | | | | | | | | | | | | | | | | | | | | | | | | | | | | | | | | | | | | | | | | | | | | | | | |
| 15.Miscellaneous | | | | % | | 5.Access | | | | | | | | | | | | | | | | | | | | | | | | | | | | | | | | | | | | | | | | | | | | | | | | | | | | | | | | | | | | | | | | | | | | | | | | | | | | | | | | | | | | | | | | | | | | | | | | | | | | | | | | | | | | | | | | | | | | | | | | | | | | | | | | | | | | | | | | | | | | | | | | | | | | | | | | | | | | | | | | | | | | | | | | | | | | | | | | | | | | | | | | | | | | | | | | | | | | | | | | | | | | | |
| | | | | % | | 6.Restriction | | | | | | | | | | | | | | | | | | | | | | | | | | | | | | | | | | | | | | | | | | | | | | | | | | | | | | | | | | | | | | | | | | | | | | | | | | | | | | | | | | | | | | | | | | | | | | | | | | | | | | | | | | | | | | | | | | | | | | | | | | | | | | | | | | | | | | | | | | | | | | | | | | | | | | | | | | | | | | | | | | | | | | | | | | | | | | | | | | | | | | | | | | | | | | | | | | | | | | | | | | | | | |
| | | | | % | | 7.Corner Infl | | | | | | | | | | | | | | | | | | | | | | | | | | | | | | | | | | | | | | | | | | | | | | | | | | | | | | | | | | | | | | | | | | | | | | | | | | | | | | | | | | | | | | | | | | | | | | | | | | | | | | | | | | | | | | | | | | | | | | | | | | | | | | | | | | | | | | | | | | | | | | | | | | | | | | | | | | | | | | | | | | | | | | | | | | | | | | | | | | | | | | | | | | | | | | | | | | | | | | | | | | | | | |
| | | | | % | | 8.Environment | | | | | | | | | | | | | | | | | | | | | | | | | | | | | | | | | | | | | | | | | | | | | | | | | | | | | | | | | | | | | | | | | | | | | | | | | | | | | | | | | | | | | | | | | | | | | | | | | | | | | | | | | | | | | | | | | | | | | | | | | | | | | | | | | | | | | | | | | | | | | | | | | | | | | | | | | | | | | | | | | | | | | | | | | | | | | | | | | | | | | | | | | | | | | | | | | | | | | | | | | | | | | |
| | | | | % | | 9.Fract Share | | | | | | | | | | | | | | | | | | | | | | | | | | | | | | | | | | | | | | | | | | | | | | | | | | | | | | | | | | | | | | | | | | | | | | | | | | | | | | | | | | | | | | | | | | | | | | | | | | | | | | | | | | | | | | | | | | | | | | | | | | | | | | | | | | | | | | | | | | | | | | | | | | | | | | | | | | | | | | | | | | | | | | | | | | | | | | | | | | | | | | | | | | | | | | | | | | | | | | | | | | | | | |
| | | | | % | | Acres | | | | | | | | | | | | | | | | | | | | | | | | | | | | | | | | | | | | | | | | | | | | | | | | | | | | | | | | | | | | | | | | | | | | | | | | | | | | | | | | | | | | | | | | | | | | | | | | | | | | | | | | | | | | | | | | | | | | | | | | | | | | | | | | | | | | | | | | | | | | | | | | | | | | | | | | | | | | | | | | | | | | | | | | | | | | | | | | | | | | | | | | | | | | | | | | | | | | | | | | | | | | | |
| | | | | % | | 30.Rear Land 21+ | | | | | | | | | | | | | | | | | | | | | | | | | | | | | | | | | | | | | | | | | | | | | | | | | | | | | | | | | | | | | | | | | | | | | | | | | | | | | | | | | | | | | | | | | | | | | | | | | | | | | | | | | | | | | | | | | | | | | | | | | | | | | | | | | | | | | | | | | | | | | | | | | | | | | | | | | | | | | | | | | | | | | | | | | | | | | | | | | | | | | | | | | | | | | | | | | | | | | | | | | | | | | |
| | | | | % | | 31.Crop Land | | | | | | | | | | | | | | | | | | | | | | | | | | | | | | | | | | | | | | | | | | | | | | | | | | | | | | | | | | | | | | | | | | | | | | | | | | | | | | | | | | | | | | | | | | | | | | | | | | | | | | | | | | | | | | | | | | | | | | | | | | | | | | | | | | | | | | | | | | | | | | | | | | | | | | | | | | | | | | | | | | | | | | | | | | | | | | | | | | | | | | | | | | | | | | | | | | | | | | | | | | | | | |
| | | | | % | | 32.Orchard | | | | | | | | | | | | | | | | | | | | | | | | | | | | | | | | | | | | | | | | | | | | | | | | | | | | | | | | | | | | | | | | | | | | | | | | | | | | | | | | | | | | | | | | | | | | | | | | | | | | | | | | | | | | | | | | | | | | | | | | | | | | | | | | | | | | | | | | | | | | | | | | | | | | | | | | | | | | | | | | | | | | | | | | | | | | | | | | | | | | | | | | | | | | | | | | | | | | | | | | | | | | | |
| | | | | % | | 33.Gravel Pit | | | | | | | | | | | | | | | | | | | | | | | | | | | | | | | | | | | | | | | | | | | | | | | | | | | | | | | | | | | | | | | | | | | | | | | | | | | | | | | | | | | | | | | | | | | | | | | | | | | | | | | | | | | | | | | | | | | | | | | | | | | | | | | | | | | | | | | | | | | | | | | | | | | | | | | | | | | | | | | | | | | | | | | | | | | | | | | | | | | | | | | | | | | | | | | | | | | | | | | | | | | | | |
| | | | | % | | 34.Pasture | | | | | | | | | | | | | | | | | | | | | | | | | | | | | | | | | | | | | | | | | | | | | | | | | | | | | | | | | | | | | | | | | | | | | | | | | | | | | | | | | | | | | | | | | | | | | | | | | | | | | | | | | | | | | | | | | | | | | | | | | | | | | | | | | | | | | | | | | | | | | | | | | | | | | | | | | | | | | | | | | | | | | | | | | | | | | | | | | | | | | | | | | | | | | | | | | | | | | | | | | | | | | |
| | | | | % | | 35.Hort -Edible | | | | | | | | | | | | | | | | | | | | | | | | | | | | | | | | | | | | | | | | | | | | | | | | | | | | | | | | | | | | | | | | | | | | | | | | | | | | | | | | | | | | | | | | | | | | | | | | | | | | | | | | | | | | | | | | | | | | | | | | | | | | | | | | | | | | | | | | | | | | | | | | | | | | | | | | | | | | | | | | | | | | | | | | | | | | | | | | | | | | | | | | | | | | | | | | | | | | | | | | | | | | | |
| | | | | % | | 36.Hort -Ornament | | | | | | | | | | | | | | | | | | | | | | | | | | | | | | | | | | | | | | | | | | | | | | | | | | | | | | | | | | | | | | | | | | | | | | | | | | | | | | | | | | | | | | | | | | | | | | | | | | | | | | | | | | | | | | | | | | | | | | | | | | | | | | | | | | | | | | | | | | | | | | | | | | | | | | | | | | | | | | | | | | | | | | | | | | | | | | | | | | | | | | | | | | | | | | | | | | | | | | | | | | | | | |
| | | | | % | | 37.Softwood TG | | | | | | | | | | | | | | | | | | | | | | | | | | | | | | | | | | | | | | | | | | | | | | | | | | | | | | | | | | | | | | | | | | | | | | | | | | | | | | | | | | | | | | | | | | | | | | | | | | | | | | | | | | | | | | | | | | | | | | | | | | | | | | | | | | | | | | | | | | | | | | | | | | | | | | | | | | | | | | | | | | | | | | | | | | | | | | | | | | | | | | | | | | | | | | | | | | | | | | | | | | | | | |
| | | | | % | | 38.Mixedwood TG | | | | | | | | | | | | | | | | | | | | | | | | | | | | | | | | | | | | | | | | | | | | | | | | | | | | | | | | | | | | | | | | | | | | | | | | | | | | | | | | | | | | | | | | | | | | | | | | | | | | | | | | | | | | | | | | | | | | | | | | | | | | | | | | | | | | | | | | | | | | | | | | | | | | | | | | | | | | | | | | | | | | | | | | | | | | | | | | | | | | | | | | | | | | | | | | | | | | | | | | | | | | | |
| | | | | % | | 39.Hardwood TG | | | | | | | | | | | | | | | | | | | | | | | | | | | | | | | | | | | | | | | | | | | | | | | | | | | | | | | | | | | | | | | | | | | | | | | | | | | | | | | | | | | | | | | | | | | | | | | | | | | | | | | | | | | | | | | | | | | | | | | | | | | | | | | | | | | | | | | | | | | | | | | | | | | | | | | | | | | | | | | | | | | | | | | | | | | | | | | | | | | | | | | | | | | | | | | | | | | | | | | | | | | | | |
| | | | | % | | 40.Wasteland | | | | | | | | | | | | | | | | | | | | | | | | | | | | | | | | | | | | | | | | | | | | | | | | | | | | | | | | | | | | | | | | | | | | | | | | | | | | | | | | | | | | | | | | | | | | | | | | | | | | | | | | | | | | | | | | | | | | | | | | | | | | | | | | | | | | | | | | | | | | | | | | | | | | | | | | | | | | | | | | | | | | | | | | | | | | | | | | | | | | | | | | | | | | | | | | | | | | | | | | | | | | | |
| | | | | % | | 41.Utility ROW | | | | | | | | | | | | | | | | | | | | | | | | | | | | | | | | | | | | | | | | | | | | | | | | | | | | | | | | | | | | | | | | | | | | | | | | | | | | | | | | | | | | | | | | | | | | | | | | | | | | | | | | | | | | | | | | | | | | | | | | | | | | | | | | | | | | | | | | | | | | | | | | | | | | | | | | | | | | | | | | | | | | | | | | | | | | | | | | | | | | | | | | | | | | | | | | | | | | | | | | | | | | | |
| | | | | % | | 42.Mobile Home Si | | | | | | | | | | | | | | | | | | | | | | | | | | | | | | | | | | | | | | | | | | | | | | | | | | | | | | | | | | | | | | | | | | | | | | | | | | | | | | | | | | | | | | | | | | | | | | | | | | | | | | | | | | | | | | | | | | | | | | | | | | | | | | | | | | | | | | | | | | | | | | | | | | | | | | | | | | | | | | | | | | | | | | | | | | | | | | | | | | | | | | | | | | | | | | | | | | | | | | | | | | | | | |
| | | | | % | | 43.Condo Site | | | | | | | | | | | | | | | | | | | | | | | | | | | | | | | | | | | | | | | | | | | | | | | | | | | | | | | | | | | | | | | | | | | | | | | | | | | | | | | | | | | | | | | | | | | | | | | | | | | | | | | | | | | | | | | | | | | | | | | | | | | | | | | | | | | | | | | | | | | | | | | | | | | | | | | | | | | | | | | | | | | | | | | | | | | | | | | | | | | | | | | | | | | | | | | | | | | | | | | | | | | | | |
| | | | | % | | 44.Camp Lot | | | | | | | | | | | | | | | | | | | | | | | | | | | | | | | | | | | | | | | | | | | | | | | | | | | | | | | | | | | | | | | | | | | | | | | | | | | | | | | | | | | | | | | | | | | | | | | | | | | | | | | | | | | | | | | | | | | | | | | | | | | | | | | | | | | | | | | | | | | | | | | | | | | | | | | | | | | | | | | | | | | | | | | | | | | | | | | | | | | | | | | | | | | | | | | | | | | | | | | | | | | | | |
| | | | | % | | 45.Site Improve | | | | | | | | | | | | | | | | | | | | | | | | | | | | | | | | | | | | | | | | | | | | | | | | | | | | | | | | | | | | | | | | | | | | | | | | | | | | | | | | | | | | | | | | | | | | | | | | | | | | | | | | | | | | | | | | | | | | | | | | | | | | | | | | | | | | | | | | | | | | | | | | | | | | | | | | | | | | | | | | | | | | | | | | | | | | | | | | | | | | | | | | | | | | | | | | | | | | | | | | | | | | | |
| | | | | % | | 46.Utility | | | | | | | | | | | | | | | | | | | | | | | | | | | | | | | | | | | | | | | | | | | | | | | | | | | | | | | | | | | | | | | | | | | | | | | | | | | | | | | | | | | | | | | | | | | | | | | | | | | | | | | | | | | | | | | | | | | | | | | | | | | | | | | | | | | | | | | | | | | | | | | | | | | | | | | | | | | | | | | | | | | | | | | | | | | | | | | | | | | | | | | | | | | | | | | | | | | | | | | | | | | | | |
| LAND USE CODES 1001 | | | Square Foot | | | | | | | | | | | | | | | | | | | | | | | | | | | | | | | | | | | | | | | | | | | | | | | | | | | | | | | | | | | | | | | | | | | | | | | | | | | | | | | | | | | | | | | | | | | | | | | | | | | | | | | | | | | | | | | | | | | | | | | | | | | | | | | | | | | | | | | | | | | | | | | | | | | | | | | | | | | | | | | | | | | | | | | | | | | | | | | | | | | | | | | | | | | | | | | | | | | | | | | | | | | | | | | | |
| BUILDING USE 0 | | | 16.Regular Lot | | | | | | | | | | | | | | | | | | | | | | | | | | | | | | | | | | | | | | | | | | | | | | | | | | | | | | | | | | | | | | | | | | | | | | | | | | | | | | | | | | | | | | | | | | | | | | | | | | | | | | | | | | | | | | | | | | | | | | | | | | | | | | | | | | | | | | | | | | | | | | | | | | | | | | | | | | | | | | | | | | | | | | | | | | | | | | | | | | | | | | | | | | | | | | | | | | | | | | | | | | | | | | | | |
| Sale Data | | | 17.Secondary Lot | | | | | | | | | | | | | | | | | | | | | | | | | | | | | | | | | | | | | | | | | | | | | | | | | | | | | | | | | | | | | | | | | | | | | | | | | | | | | | | | | | | | | | | | | | | | | | | | | | | | | | | | | | | | | | | | | | | | | | | | | | | | | | | | | | | | | | | | | | | | | | | | | | | | | | | | | | | | | | | | | | | | | | | | | | | | | | | | | | | | | | | | | | | | | | | | | | | | | | | | | | | | | | | | |
| | | | 18.Excess Land | | | | | | | | | | | | | | | | | | | | | | | | | | | | | | | | | | | | | | | | | | | | | | | | | | | | | | | | | | | | | | | | | | | | | | | | | | | | | | | | | | | | | | | | | | | | | | | | | | | | | | | | | | | | | | | | | | | | | | | | | | | | | | | | | | | | | | | | | | | | | | | | | | | | | | | | | | | | | | | | | | | | | | | | | | | | | | | | | | | | | | | | | | | | | | | | | | | | | | | | | | | | | | | | |
| Sale Date | | | 19.Condominium | | | | | | | | | | | | | | | | | | | | | | | | | | | | | | | | | | | | | | | | | | | | | | | | | | | | | | | | | | | | | | | | | | | | | | | | | | | | | | | | | | | | | | | | | | | | | | | | | | | | | | | | | | | | | | | | | | | | | | | | | | | | | | | | | | | | | | | | | | | | | | | | | | | | | | | | | | | | | | | | | | | | | | | | | | | | | | | | | | | | | | | | | | | | | | | | | | | | | | | | | | | | | | | | |
| Price | | | 20.Miscellaneous | | | | | | | | | | | | | | | | | | | | | | | | | | | | | | | | | | | | | | | | | | | | | | | | | | | | | | | | | | | | | | | | | | | | | | | | | | | | | | | | | | | | | | | | | | | | | | | | | | | | | | | | | | | | | | | | | | | | | | | | | | | | | | | | | | | | | | | | | | | | | | | | | | | | | | | | | | | | | | | | | | | | | | | | | | | | | | | | | | | | | | | | | | | | | | | | | | | | | | | | | | | | | | | | |
| Sale Type | | | Fract. Acre | | | | | | | | | | | | | | | | | | | | | | | | | | | | | | | | | | | | | | | | | | | | | | | | | | | | | | | | | | | | | | | | | | | | | | | | | | | | | | | | | | | | | | | | | | | | | | | | | | | | | | | | | | | | | | | | | | | | | | | | | | | | | | | | | | | | | | | | | | | | | | | | | | | | | | | | | | | | | | | | | | | | | | | | | | | | | | | | | | | | | | | | | | | | | | | | | | | | | | | | | | | | | | | | |
| 1.Land 4.Mobile 7. | | | 21.Homesite (Frac | | | | | | | | | | | | | | | | | | | | | | | | | | | | | | | | | | | | | | | | | | | | | | | | | | | | | | | | | | | | | | | | | | | | | | | | | | | | | | | | | | | | | | | | | | | | | | | | | | | | | | | | | | | | | | | | | | | | | | | | | | | | | | | | | | | | | | | | | | | | | | | | | | | | | | | | | | | | | | | | | | | | | | | | | | | | | | | | | | | | | | | | | | | | | | | | | | | | | | | | | | | | | | | | |
| 2.L & B 5.Other 8. | | | 22.Baselot (Fract | | | | | | | | | | | | | | | | | | | | | | | | | | | | | | | | | | | | | | | | | | | | | | | | | | | | | | | | | | | | | | | | | | | | | | | | | | | | | | | | | | | | | | | | | | | | | | | | | | | | | | | | | | | | | | | | | | | | | | | | | | | | | | | | | | | | | | | | | | | | | | | | | | | | | | | | | | | | | | | | | | | | | | | | | | | | | | | | | | | | | | | | | | | | | | | | | | | | | | | | | | | | | | | | |
| 3.Building 6.COMM 9. | | | 23.Misc (Fract) | | | | | | | | | | | | | | | | | | | | | | | | | | | | | | | | | | | | | | | | | | | | | | | | | | | | | | | | | | | | | | | | | | | | | | | | | | | | | | | | | | | | | | | | | | | | | | | | | | | | | | | | | | | | | | | | | | | | | | | | | | | | | | | | | | | | | | | | | | | | | | | | | | | | | | | | | | | | | | | | | | | | | | | | | | | | | | | | | | | | | | | | | | | | | | | | | | | | | | | | | | | | | | | | |
| Financing | | | Acres | | | | | | | | | | | | | | | | | | | | | | | | | | | | | | | | | | | | | | | | | | | | | | | | | | | | | | | | | | | | | | | | | | | | | | | | | | | | | | | | | | | | | | | | | | | | | | | | | | | | | | | | | | | | | | | | | | | | | | | | | | | | | | | | | | | | | | | | | | | | | | | | | | | | | | | | | | | | | | | | | | | | | | | | | | | | | | | | | | | | | | | | | | | | | | | | | | | | | | | | | | | | | | | | |
| 1.Convent 4.Seller 7. | | | 24.Homesite | | | | | | | | | | | | | | | | | | | | | | | | | | | | | | | | | | | | | | | | | | | | | | | | | | | | | | | | | | | | | | | | | | | | | | | | | | | | | | | | | | | | | | | | | | | | | | | | | | | | | | | | | | | | | | | | | | | | | | | | | | | | | | | | | | | | | | | | | | | | | | | | | | | | | | | | | | | | | | | | | | | | | | | | | | | | | | | | | | | | | | | | | | | | | | | | | | | | | | | | | | | | | | | | |
| 2.FHA/VA 5.Private 8. | | | 25.Baselot | | | | | | | | | | | | | | | | | | | | | | | | | | | | | | | | | | | | | | | | | | | | | | | | | | | | | | | | | | | | | | | | | | | | | | | | | | | | | | | | | | | | | | | | | | | | | | | | | | | | | | | | | | | | | | | | | | | | | | | | | | | | | | | | | | | | | | | | | | | | | | | | | | | | | | | | | | | | | | | | | | | | | | | | | | | | | | | | | | | | | | | | | | | | | | | | | | | | | | | | | | | | | | | | |
| 3.Assumed 6.Cash 9.Unknown | | | 26.Frontage 1 | | | | | | | | | | | | | | | | | | | | | | | | | | | | | | | | | | | | | | | | | | | | | | | | | | | | | | | | | | | | | | | | | | | | | | | | | | | | | | | | | | | | | | | | | | | | | | | | | | | | | | | | | | | | | | | | | | | | | | | | | | | | | | | | | | | | | | | | | | | | | | | | | | | | | | | | | | | | | | | | | | | | | | | | | | | | | | | | | | | | | | | | | | | | | | | | | | | | | | | | | | | | | | | | |
| Validity | | | 27.Frontage 2 | | | | | | | | | | | | | | | | | | | | | | | | | | | | | | | | | | | | | | | | | | | | | | | | | | | | | | | | | | | | | | | | | | | | | | | | | | | | | | | | | | | | | | | | | | | | | | | | | | | | | | | | | | | | | | | | | | | | | | | | | | | | | | | | | | | | | | | | | | | | | | | | | | | | | | | | | | | | | | | | | | | | | | | | | | | | | | | | | | | | | | | | | | | | | | | | | | | | | | | | | | | | | | | | |
| 1.Valid 4.Split 7.Changes | | | 28.Rear Land 1-10 | | | | | | | | | | | | | | | | | | | | | | | | | | | | | | | | | | | | | | | | | | | | | | | | | | | | | | | | | | | | | | | | | | | | | | | | | | | | | | | | | | | | | | | | | | | | | | | | | | | | | | | | | | | | | | | | | | | | | | | | | | | | | | | | | | | | | | | | | | | | | | | | | | | | | | | | | | | | | | | | | | | | | | | | | | | | | | | | | | | | | | | | | | | | | | | | | | | | | | | | | | | | | | | | |
| 2.Related 5.Partial 8.Other | | | 29.Rear Land 11-2 | | | | | | | | | | | | | | | | | | | | | | | | | | | | | | | | | | | | | | | | | | | | | | | | | | | | | | | | | | | | | | | | | | | | | | | | | | | | | | | | | | | | | | | | | | | | | | | | | | | | | | | | | | | | | | | | | | | | | | | | | | | | | | | | | | | | | | | | | | | | | | | | | | | | | | | | | | | | | | | | | | | | | | | | | | | | | | | | | | | | | | | | | | | | | | | | | | | | | | | | | | | | | | | | |
| 3.Distress 6.Exempt 9.Estate | | | Total Acreage 0.15 | | | | | | | | | | | | | | | | | | | | | | | | | | | | | | | | | | | | | | | | | | | | | | | | | | | | | | | | | | | | | | | | | | | | | | | | | | | | | | | | | | | | | | | | | | | | | | | | | | | | | | | | | | | | | | | | | | | | | | | | | | | | | | | | | | | | | | | | | | | | | | | | | | | | | | | | | | | | | | | | | | | | | | | | | | | | | | | | | | | | | | | | | | | | | | | | | | | | | | | | | | | | | | | | |
| Verified | | | | | | | | | | | | | | | | | | | | | | | | | | | | | | | | | | | | | | | | | | | | | | | | | | | | | | | | | | | | | | | | | | | | | | | | | | | | | | | | | | | | | | | | | | | | | | | | | | | | | | | | | | | | | | | | | | | | | | | | | | | | | | | | | | | | | | | | | | | | | | | | | | | | | | | | | | | | | | | | | | | | | | | | | | | | | | | | | | | | | | | | | | | | | | | | | | | | | | | | | | | | | | | | | | | |
| 1.Buyer 4.Agent 7.Family | | | | | | | | | | | | | | | | | | | | | | | | | | | | | | | | | | | | | | | | | | | | | | | | | | | | | | | | | | | | | | | | | | | | | | | | | | | | | | | | | | | | | | | | | | | | | | | | | | | | | | | | | | | | | | | | | | | | | | | | | | | | | | | | | | | | | | | | | | | | | | | | | | | | | | | | | | | | | | | | | | | | | | | | | | | | | | | | | | | | | | | | | | | | | | | | | | | | | | | | | | | | | | | | | | | |
| 2.Seller 5.Pub Rec 8.Other | | | | | | | | | | | | | | | | | | | | | | | | | | | | | | | | | | | | | | | | | | | | | | | | | | | | | | | | | | | | | | | | | | | | | | | | | | | | | | | | | | | | | | | | | | | | | | | | | | | | | | | | | | | | | | | | | | | | | | | | | | | | | | | | | | | | | | | | | | | | | | | | | | | | | | | | | | | | | | | | | | | | | | | | | | | | | | | | | | | | | | | | | | | | | | | | | | | | | | | | | | | | | | | | | | | |
| 3.Lender 6.MLS 9. | | | | | | | | | | | | | | | | | | | | | | | | | | | | | | | | | | | | | | | | | | | | | | | | | | | | | | | | | | | | | | | | | | | | | | | | | | | | | | | | | | | | | | | | | | | | | | | | | | | | | | | | | | | | | | | | | | | | | | | | | | | | | | | | | | | | | | | | | | | | | | | | | | | | | | | | | | | | | | | | | | | | | | | | | | | | | | | | | | | | | | | | | | | | | | | | | | | | | | | | | | | | | | | | | | | |

Livermore Falls

Map Lot 015-011

Account 830

Location 125 PARK ST.

Card 1 Of 1 9/30/2022

| | | |
|--|---|---|
| Building Style 1 Conventional | SF Bsmt Living 0 | Layout 1 Typical |
| 1.Conv. 5.Garrison 9.Other | Fin Bsmt Grade 0 0 | 1.Typical 4. 7. |
| 2.Ranch 6.Split 10. | HEARTHSS 0 | 2.Inadeq 5. 8. |
| 3.R Ranch 7.Contemp 11. | Heat Type 100% 1 Hot Water BB | 3.Horrid 6. 9. |
| 4.Cape 8.Log 12. | 1.HWBB 5.FWA 9.No Heat | Attic 9 None |
| Dwelling Units 1 | 2.HWCI 6.GravWA 10. | 1.1/4 Fin 4.Full Fin 7. |
| Other Units 0 | 3.H Pump 7.Electric 11. | 2.1/2 Fin 5.F/ Stair 8. |
| Stories 4 One & 1/2 Story | 4.Steam 8.F/ Wall 12. | 3.3/4 Fin 6. 9.None |
| 1.1 4.1.5 7. | Cool Type 0% 9 None | Insulation 3 Capped Only |
| 2.2 5.1.75 8. | 1.Refrig 4.W&C Air 7. | 1.Full 4.Minimal 7. |
| 3.3 6.2.5 9. | 2.Evapor 5. 8. | 2.Heavy 5.Partial 8. |
| Exterior Walls 4 Asbestos Siding | 3.H Pump 6. 9.None | 3.Capped 6. 9.None |
| 1.Clapbd 5.T-111 9.Other | Kitchen Style 2 Typical | Unfinished % 0% |
| 2.wWd Shng 6.BR/STONE 10. | 1.Modern 4.Obsolete 7. | Grade & Factor 3 Average 100% |
| 3.Compos. 7.NOVELTY 11. | 2.Typical 5. 8. | 1.E Grade 4.B Grade 7. |
| 4.Asbestos 8.AL/VIN 12. | 3.Old Type 6. 9.None | 2.D Grade 5.A Grade 8.SC Grade |
| Roof Surface 1 Asphalt Shingles | Bath(s) Style 2 Typical Bath(s) | 3.C Grade 6.AA Grade 9.Same |
| 1.Asphalt 4.Composit 7. | 1.Modern 4.Obsolete 7. | SQFT (Footprint) 624 |
| 2.Slate 5.Wood 8. | 2.Typical 5. 8. | Condition 4 Average |
| 3.Metal 6.Other 9. | 3.Old Type 6. 9.None | 1.Poor 4.Avg 7.V G |
| SF Masonry Trim 0 | # Rooms 6 | 2.Fair 5.Avg+ 8.Exc |
| OPEN-3-CUSTOM 0 | # Bedrooms 3 | 3.Avg- 6.Good 9.Same |
| OPEN-4-CUSTOM 0 | # Full Baths 1 | Phys. % Good 0% |
| Year Built 1900 | # Half Baths 0 | Funct. % Good 85% |
| Year Remodeled 0 | # Addn Fixtures 0 | Functional Code 1 Incomplete |
| Foundation 3 Brick &/or Stone | # Fireplaces 0 | 1.Incomp 4.Small 7.Layout |
| 1.Concrete 4.Wood 7. |  | 2.O-Built 5.CDU 8.Other |
| 2.C Block 5.Slab 8. | | 3.Delap 6.Style 9.None |
| 3.Br/Stone 6.Piers 9. | | Econ. % Good 95% |
| Basement 4 Full Basement | | Economic Code Location |
| 1.1/4 Bmt 4.Full Bmt 7. | | 0.None 3.Services 9.None |
| 2.1/2 Bmt 5.None 8. | | 1.Location 4.Traffic 8. |
| 3.3/4 Bmt 6. 9.None | | 2.Encroach 8.Other 9. |
| Bsmt Gar # Cars 0 | | Entrance Code 1 Interior Inspect |
| Wet Basement 1 Dry Basement | | 1.Interior 4.Vacant 7. |
| 1.Dry 4. 7. | | 2.Refusal 5.Estimate 8. |
| 2.Damp 5. 8. | 3.Informed 6. 9. | |
| 3.Wet 6. 9. | Information Code 1 Owner | |
| | 1.Owner 4.Agent 7. | |
| | 2.Relative 5.Estimate 8. | |
| | 3.Tenant 6.Other 9. | |

Date Inspected

| Additions, Outbuildings & Improvements | | | | | | | | |
|--|------|-------|-------|------|-------|--------|-------------|-------------------|
| Type | Year | Units | Grade | Cond | Phys. | Funct. | Sound Value | |
| 22 Encl Frame Porch | 0 | 72 | 9 100 | 9 | 0 % | 0 % | | 1.One Story Fram |
| 68 Wood Deck | 0 | 119 | 9 100 | 9 | 0 % | 0 % | | 2.Two Story Fram |
| 34 Masonry Shed | 0 | 160 | 9 100 | 9 | 0 % | 0 % | | 3.Three Story Fr |
| | | | | | % | % | | 4.1 & 1/2 Story |
| | | | | | % | % | | 5.1 & 3/4 Story |
| | | | | | % | % | | 6.2 & 1/2 Story |
| | | | | | % | % | | 21.Open Frame Por |
| | | | | | % | % | | 22.Encl Frame Por |
| | | | | | % | % | | 23.Frame Garage |
| | | | | | % | % | | 24.Frame Shed |
| | | | | | % | % | | 25.Frame Bay Wind |
| | | | | | % | % | | 26.1SFr Overhang |
| | | | | | % | % | | 27.Unfin Basement |
| | | | | | % | % | | 28.Unfinished Att |
| | | | | | % | % | | 29.Finished Attic |

Livermore Falls

Map Lot 018-063

Account 831

Location CHURCH ST

Card 1 Of 1 9/30/2022

| | | | | | | | | | | | | | | | | | | |
|-----------------|------------|---------|---|------------|-----------|------------------|------------|------------|---------------------------|-------------|-------------------|------------------------|---------|------------|---------|------------|------------|----|
| Building Style | | | SF Bsmt Living | | | Layout | | | | | | | | | | | | |
| 1.Conv. | 5.Garrison | 9.Other | Fin Bsmt Grade | | | 1.Typical | 4. | 7. | | | | | | | | | | |
| 2.Ranch | 6.Split | 10. | HEARTH | | | 2.Inadeq | 5. | 8. | | | | | | | | | | |
| 3.R Ranch | 7.Contemp | 11. | Heat Type 100% | | | 3.Horrid | 6. | 9. | | | | | | | | | | |
| 4.Cape | 8.Log | 12. | 1.HWBB | 5.FWA | 9.No Heat | Attic | | | | | | | | | | | | |
| Dwelling Units | | | 2.HWCI | 6.GravWA | 10. | 1.1/4 Fin | 4.Full Fin | 7. | | | | | | | | | | |
| Other Units | | | 3.H Pump | 7.Electric | 11. | 2.1/2 Fin | 5.F/Stair | 8. | | | | | | | | | | |
| Stories | | | 4.Steam | 8.F/Wall | 12. | 3.3/4 Fin | 6. | 9.None | | | | | | | | | | |
| 1.1 | 4.1.5 | 7. | Cool Type 0% | | | Insulation | | | | | | | | | | | | |
| 2.2 | 5.1.75 | 8. | 1.Refrig | 4.W&C Air | 7. | 1.Full | 4.Minimal | 7. | | | | | | | | | | |
| 3.3 | 6.2.5 | 9. | 2.Evapor | 5. | 8. | 2.Heavy | 5.Partial | 8. | | | | | | | | | | |
| Exterior Walls | | | 3.H Pump | 6. | 9.None | 3.Capped | 6. | 9.None | | | | | | | | | | |
| 1.Clapbd | 5.T-111 | 9.Other | Kitchen Style | | | Unfinished % | | | | | | | | | | | | |
| 2.wWd Shng | 6.BR/STONE | 10. | 1.Modern | 4.Obsolete | 7. | Grade & Factor | | | | | | | | | | | | |
| 3.Compos. | 7.NOVELTY | 11. | 2.Typical | 5. | 8. | 1.E Grade | 4.B Grade | 7. | | | | | | | | | | |
| 4.Asbestos | 8.AL/VIN | 12. | 3.Old Type | 6. | 9.None | 2.D Grade | 5.A Grade | 8.SC Grade | | | | | | | | | | |
| Roof Surface | | | Bath(s) Style | | | 3.C Grade | 6.AA Grade | 9.Same | | | | | | | | | | |
| 1.Asphalt | 4.Composit | 7. | 1.Modern | 4.Obsolete | 7. | SQFT (Footprint) | | | | | | | | | | | | |
| 2.Slate | 5.Wood | 8. | 2.Typical | 5. | 8. | Condition | | | | | | | | | | | | |
| 3.Metal | 6.Other | 9. | 3.Old Type | 6. | 9.None | 1.Poor | 4.Avg | 7.V G | | | | | | | | | | |
| SF Masonry Trim | | | # Rooms | | | 2.Fair | 5.Avg+ | 8.Exc | | | | | | | | | | |
| OPEN-3-CUSTOM | | | # Bedrooms | | | 3.Avg- | 6.Good | 9.Same | | | | | | | | | | |
| OPEN-4-CUSTOM | | | # Full Baths | | | Phys. % Good | | | | | | | | | | | | |
| Year Built | | | # Half Baths | | | Funct. % Good | | | | | | | | | | | | |
| Year Remodeled | | | # Addn Fixtures | | | Functional Code | | | | | | | | | | | | |
| Foundation | | | # Fireplaces | | | 1.Incomp | 4.Small | 7.Layout | | | | | | | | | | |
| 1.Concrete | 4.Wood | 7. |  | | | | | | 2.O-Built | 5.CDU | 8.Other | | | | | | | |
| 2.C Block | 5.Slab | 8. | | | | | | | Econ. % Good | | | 3.Delap | 6.Style | 9.None | | | | |
| 3.Br/Stone | 6.Piers | 9. | | | | | | | Economic Code | | | Entrance Code 0 | | | | | | |
| Basement | | | | | | | | | 0.None | | | 3.Services | 9.None | 1.Interior | | 4.Vacant | 7. | |
| 1.1/4 Bmt | 4.Full Bmt | 7. | | | | | | | 1.Location | | | 4.Traffic | 8. | 2.Refusal | | 5.Estimate | 8. | |
| 2.1/2 Bmt | 5.None | 8. | | | | | | | 2.Encroach | | | 8.Other | 9. | 3.Informed | | 6. | 9. | |
| 3.3/4 Bmt | 6. | 9.None | | | | | | | Information Code 0 | | | 1.Owner | | | 4.Agent | 7. | | |
| Bsmt Gar # Cars | | | | | | | | | 2.Relative | | | 5.Estimate | 8. | 2.Relative | | | 5.Estimate | 8. |
| Wet Basement | | | | | | | | | 3.Tenant | | | 6.Other | 9. | 3.Tenant | | | 6.Other | 9. |
| 1.Dry | 4. | 7. | | | | | | | Date Inspected | | | | | | | | | |
| 2.Damp | 5. | 8. | Additions, Outbuildings & Improvements | | | | | | | | | | | | | | | |
| 3.Wet | 6. | 9. | Type | Year | Units | Grade | Cond | Phys. | Funct. | Sound Value | 1.One Story Fram | | | | | | | |
| | | | | | | | | | | | 2.Two Story Fram | | | | | | | |
| | | | | | | | | | | | 3.Three Story Fr | | | | | | | |
| | | | | | | | | | | | 4.1 & 1/2 Story | | | | | | | |
| | | | | | | | | | | | 5.1 & 3/4 Story | | | | | | | |
| | | | | | | | | | | | 6.2 & 1/2 Story | | | | | | | |
| | | | | | | | | | | | 21.Open Frame Por | | | | | | | |
| | | | | | | | | | | | 22.Encl Frame Por | | | | | | | |
| | | | | | | | | | | | 23.Frame Garage | | | | | | | |
| | | | | | | | | | | | 24.Frame Shed | | | | | | | |
| | | | | | | | | | | | 25.Frame Bay Wind | | | | | | | |
| | | | | | | | | | | | 26.1SFr Overhang | | | | | | | |
| | | | | | | | | | | | 27.Unfin Basement | | | | | | | |
| | | | | | | | | | | | 28.Unfinished Att | | | | | | | |
| | | | | | | | | | | | 29.Finished Attic | | | | | | | |

Livermore Falls

Map Lot 020-082

Account 832

Location 28 OTIS ST.

Card 1 Of 1 9/30/2022

| | | |
|---|---|---|
| Building Style 1 Conventional | SF Bsmt Living 0 | Layout 1 Typical |
| 1.Conv. 5.Garrison 9.Other | Fin Bsmt Grade 0 0 | 1.Typical 4. 7. |
| 2.Ranch 6.Split 10. | HEARTH S 0 | 2.Inadeq 5. 8. |
| 3.R Ranch 7.Contemp 11. | Heat Type 100% 5 Forced Warm Air | 3.Horrid 6. 9. |
| 4.Cape 8.Log 12. | 1.HWBB 5.FWA 9.No Heat | Attic 9 None |
| Dwelling Units 1 | 2.HWCI 6.GravWA 10. | 1.1/4 Fin 4.Full Fin 7. |
| Other Units 0 | 3.H Pump 7.Electric 11. | 2.1/2 Fin 5.F/ Stair 8. |
| Stories 2 Two Story | 4.Steam 8.F/ Wall 12. | 3.3/4 Fin 6. 9.None |
| 1.1 4.1.5 7. | Cool Type 0% 9 None | Insulation 1 Full |
| 2.2 5.1.75 8. | 1.Refrig 4.W&C Air 7. | 1.Full 4.Minimal 7. |
| 3.3 6.2.5 9. | 2.Evapor 5. 8. | 2.Heavy 5.Partial 8. |
| Exterior Walls 4 Asbestos Siding | 3.H Pump 6. 9.None | 3.Capped 6. 9.None |
| 1.Clapbd 5.T-111 9.Other | Kitchen Style 3 Old Style | Unfinished % 0% |
| 2.wWd Shng 6.BR/STONE 10. | 1.Modern 4.Obsolete 7. | Grade & Factor 3 Average 95% |
| 3.Compos. 7.NOVELTY 11. | 2.Typical 5. 8. | 1.E Grade 4.B Grade 7. |
| 4.Asbestos 8.AL/VIN 12. | 3.Old Type 6. 9.None | 2.D Grade 5.A Grade 8.SC Grade |
| Roof Surface 1 Asphalt Shingles | Bath(s) Style 3 Old Style | 3.C Grade 6.AA Grade 9.Same |
| 1.Asphalt 4.Composit 7. | 1.Modern 4.Obsolete 7. | SQFT (Footprint) 586 |
| 2.Slate 5.Wood 8. | 2.Typical 5. 8. | Condition 4 Average |
| 3.Metal 6.Other 9. | 3.Old Type 6. 9.None | 1.Poor 4.Avg 7.V G |
| SF Masonry Trim 0 | # Rooms 6 | 2.Fair 5.Avg+ 8.Exc |
| OPEN-3-CUSTOM 0 | # Bedrooms 3 | 3.Avg- 6.Good 9.Same |
| OPEN-4-CUSTOM 0 | # Full Baths 1 | Phys. % Good 0% |
| Year Built 1920 | # Half Baths 0 | Funct. % Good 100% |
| Year Remodeled 0 | # Addn Fixtures 0 | Functional Code 9 None |
| Foundation 1 Concrete | # Fireplaces 0 | 1.Incomp 4.Small 7.Layout |
| 1.Concrete 4.Wood 7. |  | 2.O-Built 5.CDU 8.Other |
| 2.C Block 5.Slab 8. | | 3.Delap 6.Style 9.None |
| 3.Br/Stone 6.Piers 9. | | Econ. % Good 100% |
| Basement 4 Full Basement | | Economic Code None |
| 1.1/4 Bmt 4.Full Bmt 7. | | 0.None 3.Services 9.None |
| 2.1/2 Bmt 5.None 8. | | 1.Location 4.Traffic 8. |
| 3.3/4 Bmt 6. 9.None | | 2.Encroach 8.Other 9. |
| Bsmt Gar # Cars 0 | | Entrance Code 1 Interior Inspect |
| Wet Basement 2 Damp Basement | | 1.Interior 4.Vacant 7. |
| 1.Dry 4. 7. | | 2.Refusal 5.Estimate 8. |
| 2.Damp 5. 8. | 3.Informed 6. 9. | |
| 3.Wet 6. 9. | Information Code 1 Owner | |
| | 1.Owner 4.Agent 7. | |
| | 2.Relative 5.Estimate 8. | |
| | 3.Tenant 6.Other 9. | |

Date Inspected 8/28/2001

| Additions, Outbuildings & Improvements | | | | | | | | |
|--|------|-------|-------|------|-------|--------|-------------|-------------------|
| Type | Year | Units | Grade | Cond | Phys. | Funct. | Sound Value | |
| 134 1 ST ATTCHD | 0 | 188 | 9 100 | 9 | 0 % | 0 % | | 1.One Story Fram |
| 21 Open Frame | 0 | 126 | 9 100 | 9 | 0 % | 0 % | | 2.Two Story Fram |
| 21 Open Frame | 0 | 60 | 9 100 | 9 | 0 % | 0 % | | 3.Three Story Fr |
| | | | | | % | % | | 4.1 & 1/2 Story |
| | | | | | % | % | | 5.1 & 3/4 Story |
| | | | | | % | % | | 6.2 & 1/2 Story |
| | | | | | % | % | | 21.Open Frame Por |
| | | | | | % | % | | 22.Encl Frame Por |
| | | | | | % | % | | 23.Frame Garage |
| | | | | | % | % | | 24.Frame Shed |
| | | | | | % | % | | 25.Frame Bay Wind |
| | | | | | % | % | | 26.1SFr Overhang |
| | | | | | % | % | | 27.Unfin Basement |
| | | | | | % | % | | 28.Unfinished Att |
| | | | | | % | % | | 29.Finished Attic |

LABRECQUE, MICHAEL
LABRECQUE, JOYCE
14 OAK ST
LIVERMORE FALLS ME 04254

B1211P289

Inspection Witnessed By:

| No./Date | Description | Date Insp. |
|----------|-------------|------------|
| X | | |
| | | |
| | | |

Notes:

Livermore Falls

| Property Data | | | Assessment Record | | | | | | | |
|--|--|--|---------------------------|-------------|--------------------|--------------|------------------|-------------|------------------------|-------------------|
| Neighborhood 5 TREE STREETS | | | Year | Land | Buildings | Exempt | Total | | | |
| Tree Growth Year 0 | | | 2010 | 11,100 | 47,900 | 10,000 | 49,000 | | | |
| X Coordinate 0 | | | 2011 | 11,100 | 47,900 | 10,000 | 49,000 | | | |
| Y Coordinate 0 | | | 2012 | 11,100 | 47,900 | 10,000 | 49,000 | | | |
| Zone/Land Use 11 Urban Residentl | | | 2013 | 11,100 | 47,900 | 10,000 | 49,000 | | | |
| Secondary Zone | | | 2014 | 11,100 | 47,900 | 10,000 | 49,000 | | | |
| Topography 3 Above Street 7 Steep | | | 2015 | 11,100 | 47,900 | 15,000 | 44,000 | | | |
| 1.Level 4.Below St 7.Steep | | | 2016 | 11,100 | 47,900 | 15,000 | 44,000 | | | |
| 2.Rolling 5.Low 8.Rough | | | 2017 | 11,100 | 47,900 | 20,000 | 39,000 | | | |
| 3.Above St 6.Swampy 9. | | | 2018 | 11,100 | 47,900 | 20,000 | 39,000 | | | |
| Utilities 1 All Public | | | 2019 | 11,100 | 47,900 | 20,000 | 39,000 | | | |
| 1.Public 4.Dr Well 7.Cesspool | | | 2020 | 11,100 | 47,900 | 25,000 | 34,000 | | | |
| 2.Water 5.Dug Well 8.improve | | | 2021 | 11,100 | 47,900 | 25,000 | 34,000 | | | |
| 3.Sewer 6.Septic 9.No util | | | 2022 | 11,100 | 47,900 | 23,500 | 35,500 | | | |
| Street 1 Paved | | | | | | | | | | |
| 1.Paved 4.Proposed 7.ROW | | | Land Data | | | | | | | |
| 2.Semi Imp 5.Private 8. | | | | | | | | | | |
| 3.Gravel 6.NoStreet 9. | | | Front Foot | Type | Effective | | Influence | | Influence Codes | |
| LAND USE CODES 1001 | | | 11.Regular Lot | | Frontage | Depth | Factor | Code | | |
| BUILDING USE 0 | | | 12.Delta Triangle | | | | % | | 1.Unimproved | |
| Sale Data | | | 13.Nabla Triangle | | | | % | | 2.Excess Frtg | |
| Sale Date | | | 14.Rear Land | | | | % | | 3.Topography | |
| Price | | | 15.Miscellaneous | | | | % | | 4.Size/Shape | |
| Sale Type | | | | | | | % | | 5.Access | |
| 1.Land 4.Mobile 7. | | | Square Foot | | Square Feet | | | | 6.Restriction | |
| 2.L & B 5.Other 8. | | | 16.Regular Lot | | | | % | | 7.Corner Infl | |
| 3.Building 6.COMM 9. | | | 17.Secondary Lot | | | | % | | 8.Environment | |
| Financing | | | 18.Excess Land | | | | % | | 9.Fract Share | |
| 1.Convent 4.Seller 7. | | | 19.Condominium | | | | % | | Acres | |
| 2.FHA/VA 5.Private 8. | | | 20.Miscellaneous | | | | % | | 30.Rear Land 21+ | |
| 3.Assumed 6.Cash 9.Unknown | | | | | | | % | | 31.Crop Land | |
| Validity | | | Fract. Acre | | | | % | | 32.Orchard | |
| 1.Valid 4.Split 7.Changes | | | 21.Homesite (Fract) | 21 | 0.27 | 100 | % | 0 | 33.Gravel Pit | |
| 2.Related 5.Partial 8.Other | | | 22.Baselot (Fract) | | | | % | | 34.Pasture | |
| 3.Distress 6.Exempt 9.Estate | | | 23.Misc (Fract) | | | | % | | 35.Hort -Edible | |
| Verified | | | Acres | | | | % | | 36.Hort -Ornament | |
| 1.Buyer 4.Agent 7.Family | | | 24.Homesite | | | | % | | 37.Softwood TG | |
| 2.Seller 5.Pub Rec 8.Other | | | 25.Baselot | | | | % | | 38.Mixedwood TG | |
| 3.Lender 6.MLS 9. | | | 26.Frontage 1 | | | | % | | 39.Hardwood TG | |
| | | | 27.Frontage 2 | | | | % | | 40.Wasteland | |
| | | | 28.Rear Land 1-10 | | | | % | | 41.Utility ROW | |
| | | | 29.Rear Land 11-2 | | | | % | | 42.Mobile Home Si | |
| | | | Total Acreage 0.27 | | | | | | | 43.Condo Site |
| | | | | | | | | | | 44.Camp Lot |
| | | | | | | | | | | 45.Site Improveme |
| | | | | | | | | | | 46.Utility |


Livermore Falls

Map Lot 015-028

Account 833

Location 14 OAK ST

Card 1 Of 1 9/30/2022

| | | |
|--|---|---|
| Building Style 1 Conventional | SF Bsmt Living 0 | Layout 1 Typical |
| 1.Conv. 5.Garrison 9.Other | Fin Bsmt Grade 0 0 | 1.Typical 4. 7. |
| 2.Ranch 6.Split 10. | HEARTH S 1 | 2.Inadeq 5. 8. |
| 3.R Ranch 7.Contemp 11. | Heat Type 100% 5 Forced Warm Air | 3.Horrid 6. 9. |
| 4.Cape 8.Log 12. | 1.HWBB 5.FWA 9.No Heat | Attic 9 None |
| Dwelling Units 1 | 2.HWCI 6.GravWA 10. | 1.1/4 Fin 4.Full Fin 7. |
| Other Units 0 | 3.H Pump 7.Electric 11. | 2.1/2 Fin 5.F/ Stair 8. |
| Stories 4 One & 1/2 Story | 4.Steam 8.F/ Wall 12. | 3.3/4 Fin 6. 9.None |
| 1.1 4.1.5 7. | Cool Type 0% 9 None | Insulation 1 Full |
| 2.2 5.1.75 8. | 1.Refrig 4.W&C Air 7. | 1.Full 4.Minimal 7. |
| 3.3 6.2.5 9. | 2.Evapor 5. 8. | 2.Heavy 5.Partial 8. |
| Exterior Walls 2 Wood Shingle | 3.H Pump 6. 9.None | 3.Capped 6. 9.None |
| 1.Clapbd 5.T-111 9.Other | Kitchen Style 2 Typical | Unfinished % 0% |
| 2.wWd Shng 6.BR/STONE 10. | 1.Modern 4.Obsolete 7. | Grade & Factor 3 Average 100% |
| 3.Compos. 7.NOVELTY 11. | 2.Typical 5. 8. | 1.E Grade 4.B Grade 7. |
| 4.Asbestos 8.AL/VIN 12. | 3.Old Type 6. 9.None | 2.D Grade 5.A Grade 8.SC Grade |
| Roof Surface 1 Asphalt Shingles | Bath(s) Style 2 Typical Bath(s) | 3.C Grade 6.AA Grade 9.Same |
| 1.Asphalt 4.Composit 7. | 1.Modern 4.Obsolete 7. | SQFT (Footprint) 588 |
| 2.Slate 5.Wood 8. | 2.Typical 5. 8. | Condition 4 Average |
| 3.Metal 6.Other 9. | 3.Old Type 6. 9.None | 1.Poor 4.Avg 7.V G |
| SF Masonry Trim 0 | # Rooms 7 | 2.Fair 5.Avg+ 8.Exc |
| OPEN-3-CUSTOM 0 | # Bedrooms 3 | 3.Avg- 6.Good 9.Same |
| OPEN-4-CUSTOM 0 | # Full Baths 1 | Phys. % Good 0% |
| Year Built 1900 | # Half Baths 0 | Funct. % Good 98% |
| Year Remodeled 0 | # Addn Fixtures 0 | Functional Code 1 Incomplete |
| Foundation 3 Brick &/or Stone | # Fireplaces 0 | 1.Incomp 4.Small 7.Layout |
| 1.Concrete 4.Wood 7. |  | 2.O-Built 5.CDU 8.Other |
| 2.C Block 5.Slab 8. | | 3.Delap 6.Style 9.None |
| 3.Br/Stone 6.Piers 9. | | Econ. % Good 100% |
| Basement 3 3/4 Basement | | Economic Code None |
| 1.1/4 Bmt 4.Full Bmt 7. | | 0.None 3.Services 9.None |
| 2.1/2 Bmt 5.None 8. | | 1.Location 4.Traffic 8. |
| 3.3/4 Bmt 6. 9.None | | 2.Encroach 8.Other 9. |
| Bsmt Gar # Cars 0 | | Entrance Code 1 Interior Inspect |
| Wet Basement 1 Dry Basement | | 1.Interior 4.Vacant 7. |
| 1.Dry 4. 7. | | 2.Refusal 5.Estimate 8. |
| 2.Damp 5. 8. | 3.Informed 6. 9. | |
| 3.Wet 6. 9. | Information Code 1 Owner | |
| | 1.Owner 4.Agent 7. | |
| | 2.Relative 5.Estimate 8. | |
| | 3.Tenant 6.Other 9. | |

Date Inspected

| Additions, Outbuildings & Improvements | | | | | | | | |
|--|------|-------|-------|------|-------|--------|-------------|-------------------|
| Type | Year | Units | Grade | Cond | Phys. | Funct. | Sound Value | |
| 21 Open Frame | 0 | 100 | 9 100 | 9 | 0 % | 0 % | | 1.One Story Fram |
| 22 Encl Frame Porch | 0 | 120 | 9 100 | 9 | 0 % | 0 % | | 2.Two Story Fram |
| 77 1.50 S GARAGE... | 1930 | 315 | 3 100 | 4 | 0 % | 100 % | | 3.Three Story Fr |
| | | | | | % | % | | 4.1 & 1/2 Story |
| | | | | | % | % | | 5.1 & 3/4 Story |
| | | | | | % | % | | 6.2 & 1/2 Story |
| | | | | | % | % | | 21.Open Frame Por |
| | | | | | % | % | | 22.Encl Frame Por |
| | | | | | % | % | | 23.Frame Garage |
| | | | | | % | % | | 24.Frame Shed |
| | | | | | % | % | | 25.Frame Bay Wind |
| | | | | | % | % | | 26.1SFr Overhang |
| | | | | | % | % | | 27.Unfin Basement |
| | | | | | % | % | | 28.Unfinished Att |
| | | | | | % | % | | 29.Finished Attic |

Livermore Falls

Map Lot 015-057

Account 834

Location 2 ALDER ST

Card 1 Of 1 9/30/2022

| | | |
|----------------------------|---|--------------------------------|
| Building Style | SF Bsmt Living | Layout |
| 1.Conv. 5.Garrison 9.Other | Fin Bsmt Grade | 1.Typical 4. 7. |
| 2.Ranch 6.Split 10. | HEARTH5 | 2.Inadeq 5. 8. |
| 3.R Ranch 7.Contemp 11. | Heat Type 100% | 3.Horrid 6. 9. |
| 4.Cape 8.Log 12. | 1.HWBB 5.FWA 9.No Heat | Attic |
| Dwelling Units | 2.HWCI 6.GravWA 10. | 1.1/4 Fin 4.Full Fin 7. |
| Other Units | 3.H Pump 7.Electric 11. | 2.1/2 Fin 5.F/Stair 8. |
| Stories | 4.Steam 8.F/Wall 12. | 3.3/4 Fin 6. 9.None |
| 1.1 4.1.5 7. | Cool Type 0% | Insulation |
| 2.2 5.1.75 8. | 1.Refrig 4.W&C Air 7. | 1.Full 4.Minimal 7. |
| 3.3 6.2.5 9. | 2.Evapor 5. 8. | 2.Heavy 5.Partial 8. |
| Exterior Walls | 3.H Pump 6. 9.None | 3.Capped 6. 9.None |
| 1.Clapbd 5.T-111 9.Other | Kitchen Style | Unfinished % |
| 2.wWd Shng 6.BR/STONE 10. | 1.Modern 4.Obsolete 7. | Grade & Factor |
| 3.Compos. 7.NOVELTY 11. | 2.Typical 5. 8. | 1.E Grade 4.B Grade 7. |
| 4.Asbestos 8.AL/VIN 12. | 3.Old Type 6. 9.None | 2.D Grade 5.A Grade 8.SC Grade |
| Roof Surface | Bath(s) Style | 3.C Grade 6.AA Grade 9.Same |
| 1.Asphalt 4.Composit 7. | 1.Modern 4.Obsolete 7. | SQFT (Footprint) |
| 2.Slate 5.Wood 8. | 2.Typical 5. 8. | Condition |
| 3.Metal 6.Other 9. | 3.Old Type 6. 9.None | 1.Poor 4.Avg 7.V G |
| SF Masonry Trim | # Rooms | 2.Fair 5.Avg+ 8.Exc |
| OPEN-3-CUSTOM | # Bedrooms | 3.Avg- 6.Good 9.Same |
| OPEN-4-CUSTOM | # Full Baths | Phys. % Good |
| Year Built | # Half Baths | Funct. % Good |
| Year Remodeled | # Addn Fixtures | Functional Code |
| Foundation | # Fireplaces | 1.Incomp 4.Small 7.Layout |
| 1.Concrete 4.Wood 7. |  | 2.O-Built 5.CDU 8.Other |
| 2.C Block 5.Slab 8. | | 3.Delap 6.Style 9.None |
| 3.Br/Stone 6.Piers 9. | | Econ. % Good |
| Basement | | Economic Code |
| 1.1/4 Bmt 4.Full Bmt 7. | | 0.None 3.Services 9.None |
| 2.1/2 Bmt 5.None 8. | | 1.Location 4.Traffic 8. |
| 3.3/4 Bmt 6. 9.None | | 2.Encroach 8.Other 9. |
| Bsmt Gar # Cars | | Entrance Code 0 |
| Wet Basement | | 1.Interior 4.Vacant 7. |
| 1.Dry 4. 7. | | 2.Refusal 5.Estimate 8. |
| 2.Damp 5. 8. | 3.Informed 6. 9. | |
| 3.Wet 6. 9. | Information Code 0 | |
| | 1.Owner 4.Agent 7. | |
| | 2.Relative 5.Estimate 8. | |
| | 3.Tenant 6.Other 9. | |

Date Inspected

| Additions, Outbuildings & Improvements | | | | | | | | |
|--|------|-------|-------|------|-------|--------|-------------|-------------------|
| Type | Year | Units | Grade | Cond | Phys. | Funct. | Sound Value | |
| 986 26WIDE MH..... | 1995 | 26x52 | 4 100 | 4 | 0 % | 90 % | | 1.One Story Fram |
| 23 Frame Garage | 1998 | 384 | 2 100 | 4 | 0 % | 100 % | | 2.Two Story Fram |
| | | | | | % | % | | 3.Three Story Fr |
| | | | | | % | % | | 4.1 & 1/2 Story |
| | | | | | % | % | | 5.1 & 3/4 Story |
| | | | | | % | % | | 6.2 & 1/2 Story |
| | | | | | % | % | | 21.Open Frame Por |
| | | | | | % | % | | 22.Encl Frame Por |
| | | | | | % | % | | 23.Frame Garage |
| | | | | | % | % | | 24.Frame Shed |
| | | | | | % | % | | 25.Frame Bay Wind |
| | | | | | % | % | | 26.1SFr Overhang |
| | | | | | % | % | | 27.Unfin Basement |
| | | | | | % | % | | 28.Unfinished Att |
| | | | | | % | % | | 29.Finished Attic |

Livermore Falls

Map Lot 020-101

Account 835

Location 13 MONROE ST.

Card 1 Of 1 9/30/2022

| | | |
|--|---|---|
| Building Style 1 Conventional | SF Bsmt Living 0 | Layout 1 Typical |
| 1.Conv. 5.Garrison 9.Other | Fin Bsmt Grade 0 0 | 1.Typical 4. 7. |
| 2.Ranch 6.Split 10. | HEARTH S 0 | 2.Inadeq 5. 8. |
| 3.R Ranch 7.Contemp 11. | Heat Type 100% 1 Hot Water BB | 3.Horrid 6. 9. |
| 4.Cape 8.Log 12. | 1.HWBB 5.FWA 9.No Heat | Attic 5 Floor & Stairs |
| Dwelling Units 1 | 2.HWCI 6.GravWA 10. | 1.1/4 Fin 4.Full Fin 7. |
| Other Units 0 | 3.H Pump 7.Electric 11. | 2.1/2 Fin 5.F/ Stair 8. |
| Stories 2 Two Story | 4.Steam 8.F/ Wall 12. | 3.3/4 Fin 6. 9.None |
| 1.1 4.1.5 7. | Cool Type 0% 9 None | Insulation 1 Full |
| 2.2 5.1.75 8. | 1.Refrig 4.W&C Air 7. | 1.Full 4.Minimal 7. |
| 3.3 6.2.5 9. | 2.Evapor 5. 8. | 2.Heavy 5.Partial 8. |
| Exterior Walls 8 ALUM/VINYL | 3.H Pump 6. 9.None | 3.Capped 6. 9.None |
| 1.Clapbd 5.T-111 9.Other | Kitchen Style 3 Old Style | Unfinished % 0% |
| 2.wWd Shng 6.BR/STONE 10. | 1.Modern 4.Obsolete 7. | Grade & Factor 3 Average 100% |
| 3.Compos. 7.NOVELTY 11. | 2.Typical 5. 8. | 1.E Grade 4.B Grade 7. |
| 4.Asbestos 8.AL/VIN 12. | 3.Old Type 6. 9.None | 2.D Grade 5.A Grade 8.SC Grade |
| Roof Surface 1 Asphalt Shingles | Bath(s) Style 2 Typical Bath(s) | 3.C Grade 6.AA Grade 9.Same |
| 1.Asphalt 4.Composit 7. | 1.Modern 4.Obsolete 7. | SQFT (Footprint) 720 |
| 2.Slate 5.Wood 8. | 2.Typical 5. 8. | Condition 4 Average |
| 3.Metal 6.Other 9. | 3.Old Type 6. 9.None | 1.Poor 4.Avg 7.V G |
| SF Masonry Trim 0 | # Rooms 6 | 2.Fair 5.Avg+ 8.Exc |
| OPEN-3-CUSTOM 0 | # Bedrooms 3 | 3.Avg- 6.Good 9.Same |
| OPEN-4-CUSTOM 0 | # Full Baths 1 | Phys. % Good 0% |
| Year Built 1925 | # Half Baths 0 | Funct. % Good 100% |
| Year Remodeled 0 | # Addn Fixtures 0 | Functional Code 9 None |
| Foundation 1 Concrete | # Fireplaces 0 | 1.Incomp 4.Small 7.Layout |
| 1.Concrete 4.Wood 7. |  | 2.O-Built 5.CDU 8.Other |
| 2.C Block 5.Slab 8. | | 3.Delap 6.Style 9.None |
| 3.Br/Stone 6.Piers 9. | | Econ. % Good 100% |
| Basement 3 3/4 Basement | | Economic Code None |
| 1.1/4 Bmt 4.Full Bmt 7. | | 0.None 3.Services 9.None |
| 2.1/2 Bmt 5.None 8. | | 1.Location 4.Traffic 8. |
| 3.3/4 Bmt 6. 9.None | | 2.Encroach 8.Other 9. |
| Bsmt Gar # Cars 0 | | Entrance Code 1 Interior Inspect |
| Wet Basement 1 Dry Basement | | 1.Interior 4.Vacant 7. |
| 1.Dry 4. 7. | | 2.Refusal 5.Estimate 8. |
| 2.Damp 5. 8. | 3.Informed 6. 9. | |
| 3.Wet 6. 9. | Information Code 1 Owner | |
| | | 1.Owner 4.Agent 7. |
| | | 2.Relative 5.Estimate 8. |
| | | 3.Tenant 6.Other 9. |

Date Inspected

| Additions, Outbuildings & Improvements | | | | | | | | |
|--|------|-------|-------|------|-------|--------|-------------|-------------------|
| Type | Year | Units | Grade | Cond | Phys. | Funct. | Sound Value | |
| 22 Encl Frame Porch | 0 | 154 | 9 100 | 9 | 0 % | 0 % | | 1.One Story Fram |
| 21 Open Frame | 0 | 75 | 9 100 | 9 | 0 % | 0 % | | 2.Two Story Fram |
| 134 1 ST ATTCHD | 0 | 180 | 9 100 | 9 | 0 % | 0 % | | 3.Three Story Fr |
| 25 Frame Bay | 0 | 28 | 9 100 | 9 | 0 % | 0 % | | 4.1 & 1/2 Story |
| 23 Frame Garage | 195 | 400 | 3 100 | 2 | 0 % | 100 % | | 5.1 & 3/4 Story |
| | | | | | % | % | | 6.2 & 1/2 Story |
| | | | | | % | % | | 21.Open Frame Por |
| | | | | | % | % | | 22.Encl Frame Por |
| | | | | | % | % | | 23.Frame Garage |
| | | | | | % | % | | 24.Frame Shed |
| | | | | | % | % | | 25.Frame Bay Wind |
| | | | | | % | % | | 26.1SFr Overhang |
| | | | | | % | % | | 27.Unfin Basement |
| | | | | | % | % | | 28.Unfinished Att |
| | | | | | % | % | | 29.Finished Attic |

Livermore Falls

Map Lot 005-035-00B

Account 836

Location CAMPGROUND RD .

Card 1 Of 1 9/30/2022

| | | |
|----------------------------|---|--------------------------------|
| Building Style | SF Bsmt Living | Layout |
| 1.Conv. 5.Garrison 9.Other | Fin Bsmt Grade | 1.Typical 4. 7. |
| 2.Ranch 6.Split 10. | HEARTH5 | 2.Inadeq 5. 8. |
| 3.R Ranch 7.Contemp 11. | Heat Type 100% | 3.Horrid 6. 9. |
| 4.Cape 8.Log 12. | 1.HWBB 5.FWA 9.No Heat | Attic |
| Dwelling Units | 2.HWCI 6.GravWA 10. | 1.1/4 Fin 4.Full Fin 7. |
| Other Units | 3.H Pump 7.Electric 11. | 2.1/2 Fin 5.F/Stair 8. |
| Stories | 4.Steam 8.F/Wall 12. | 3.3/4 Fin 6. 9.None |
| 1.1 4.1.5 7. | Cool Type 0% | Insulation |
| 2.2 5.1.75 8. | 1.Refrig 4.W&C Air 7. | 1.Full 4.Minimal 7. |
| 3.3 6.2.5 9. | 2.Evapor 5. 8. | 2.Heavy 5.Partial 8. |
| Exterior Walls | 3.H Pump 6. 9.None | 3.Capped 6. 9.None |
| 1.Clapbd 5.T-111 9.Other | Kitchen Style | Unfinished % |
| 2.wWd Shng 6.BR/STONE 10. | 1.Modern 4.Obsolete 7. | Grade & Factor |
| 3.Compos. 7.NOVELTY 11. | 2.Typical 5. 8. | 1.E Grade 4.B Grade 7. |
| 4.Asbestos 8.AL/VIN 12. | 3.Old Type 6. 9.None | 2.D Grade 5.A Grade 8.SC Grade |
| Roof Surface | Bath(s) Style | 3.C Grade 6.AA Grade 9.Same |
| 1.Asphalt 4.Composit 7. | 1.Modern 4.Obsolete 7. | SQFT (Footprint) |
| 2.Slate 5.Wood 8. | 2.Typical 5. 8. | Condition |
| 3.Metal 6.Other 9. | 3.Old Type 6. 9.None | 1.Poor 4.Avg 7.V G |
| SF Masonry Trim | # Rooms | 2.Fair 5.Avg+ 8.Exc |
| OPEN-3-CUSTOM | # Bedrooms | 3.Avg- 6.Good 9.Same |
| OPEN-4-CUSTOM | # Full Baths | Phys. % Good |
| Year Built | # Half Baths | Funct. % Good |
| Year Remodeled | # Addn Fixtures | Functional Code |
| Foundation | # Fireplaces | 1.Incomp 4.Small 7.Layout |
| 1.Concrete 4.Wood 7. |  | 2.O-Built 5.CDU 8.Other |
| 2.C Block 5.Slab 8. | | 3.Delap 6.Style 9.None |
| 3.Br/Stone 6.Piers 9. | | Econ. % Good |
| Basement | | Economic Code |
| 1.1/4 Bmt 4.Full Bmt 7. | | 0.None 3.Services 9.None |
| 2.1/2 Bmt 5.None 8. | | 1.Location 4.Traffic 8. |
| 3.3/4 Bmt 6. 9.None | | 2.Encroach 8.Other 9. |
| Bsmt Gar # Cars | | Entrance Code 0 |
| Wet Basement | | 1.Interior 4.Vacant 7. |
| 1.Dry 4. 7. | | 2.Refusal 5.Estimate 8. |
| 2.Damp 5. 8. | 3.Informed 6. 9. | |
| 3.Wet 6. 9. | Information Code 0 | |
| | 1.Owner 4.Agent 7. | |
| | 2.Relative 5.Estimate 8. | |
| | 3.Tenant 6.Other 9. | |

Date Inspected

Additions, Outbuildings & Improvements

| Type | Year | Units | Grade | Cond | Phys. | Funct. | Sound Value |
|------|------|-------|-------|------|-------|--------|-------------------|
| | | | | | % | % | 1.One Story Fram |
| | | | | | % | % | 2.Two Story Fram |
| | | | | | % | % | 3.Three Story Fr |
| | | | | | % | % | 4.1 & 1/2 Story |
| | | | | | % | % | 5.1 & 3/4 Story |
| | | | | | % | % | 6.2 & 1/2 Story |
| | | | | | % | % | 21.Open Frame Por |
| | | | | | % | % | 22.Encl Frame Por |
| | | | | | % | % | 23.Frame Garage |
| | | | | | % | % | 24.Frame Shed |
| | | | | | % | % | 25.Frame Bay Wind |
| | | | | | % | % | 26.1SFr Overhang |
| | | | | | % | % | 27.Unfin Basement |
| | | | | | % | % | 28.Unfinished Att |
| | | | | | % | % | 29.Finished Attic |

Livermore Falls

Map Lot 001-023-00A

Account 838

Location 238 STRICKLAND LP RD

Card 1 Of 1 9/30/2022

| | | |
|--|---|--------------------------------------|
| Building Style 1 Conventional | SF Bsmt Living 0 | Layout 1 Typical |
| 1.Conv. 5.Garrison 9.Other | Fin Bsmt Grade 0 0 | 1.Typical 4. 7. |
| 2.Ranch 6.Split 10. | HEARTHES 0 | 2.Inadeq 5. 8. |
| 3.R Ranch 7.Contemp 11. | Heat Type 100% 1 Hot Water BB | 3.Horrid 6. 9. |
| 4.Cape 8.Log 12. | 1.HWBB 5.FWA 9.No Heat | Attic 9 None |
| Dwelling Units 1 | 2.HWCI 6.GravWA 10. | 1.1/4 Fin 4.Full Fin 7. |
| Other Units 0 | 3.H Pump 7.Electric 11. | 2.1/2 Fin 5.F/Stair 8. |
| Stories 2 Two Story | 4.Steam 8.F/Wall 12. | 3.3/4 Fin 6. 9.None |
| 1.1 4.1.5 7. | Cool Type 0% 9 None | Insulation 1 Full |
| 2.2 5.1.75 8. | 1.Refrig 4.W&C Air 7. | 1.Full 4.Minimal 7. |
| 3.3 6.2.5 9. | 2.Evapor 5. 8. | 2.Heavy 5.Partial 8. |
| Exterior Walls 8 ALUM/VINYL | 3.H Pump 6. 9.None | 3.Capped 6. 9.None |
| 1.Clapbd 5.T-111 9.Other | Kitchen Style 2 Typical | Unfinished % 0% |
| 2.wWd Shng 6.BR/STONE 10. | 1.Modern 4.Obsolete 7. | Grade & Factor 3 Average 110% |
| 3.Compos. 7.NOVELTY 11. | 2.Typical 5. 8. | 1.E Grade 4.B Grade 7. |
| 4.Asbestos 8.AL/VIN 12. | 3.Old Type 6. 9.None | 2.D Grade 5.A Grade 8.SC Grade |
| Roof Surface 1 Asphalt Shingles | Bath(s) Style 2 Typical Bath(s) | 3.C Grade 6.AA Grade 9.Same |
| 1.Asphalt 4.Composit 7. | 1.Modern 4.Obsolete 7. | SQFT (Footprint) 1008 |
| 2.Slate 5.Wood 8. | 2.Typical 5. 8. | Condition 4 Average |
| 3.Metal 6.Other 9. | 3.Old Type 6. 9.None | 1.Poor 4.Avg 7.V G |
| SF Masonry Trim 0 | # Rooms 6 | 2.Fair 5.Avg+ 8.Exc |
| OPEN-3-CUSTOM 0 | # Bedrooms 3 | 3.Avg- 6.Good 9.Same |
| OPEN-4-CUSTOM 0 | # Full Baths 1 | Phys. % Good 0% |
| Year Built 1989 | # Half Baths 1 | Funct. % Good 100% |
| Year Remodeled 0 | # Addn Fixtures 0 | Functional Code 9 None |
| Foundation 1 Concrete | # Fireplaces 0 | 1.Incomp 4.Small 7.Layout |
| 1.Concrete 4.Wood 7. |  | 2.O-Built 5.CDU 8.Other |
| 2.C Block 5.Slab 8. | | 3.Delap 6.Style 9.None |
| 3.Br/Stone 6.Piers 9. | | Econ. % Good 100% |
| Basement 4 Full Basement | | Economic Code None |
| 1.1/4 Bmt 4.Full Bmt 7. | | 0.None 3.Services 9.None |
| 2.1/2 Bmt 5.None 8. | | 1.Location 4.Traffic 8. |
| 3.3/4 Bmt 6. 9.None | | 2.Encroach 8.Other 9. |
| Bsmt Gar # Cars 0 | | Entrance Code 5 Estimated |
| Wet Basement 1 Dry Basement | | 1.Interior 4.Vacant 7. |
| 1.Dry 4. 7. | | 2.Refusal 5.Estimate 8. |
| 2.Damp 5. 8. | 3.Informed 6. 9. | |
| 3.Wet 6. 9. | Information Code 5 Estimate | |
| | 1.Owner 4.Agent 7. | |
| | 2.Relative 5.Estimate 8. | |
| | 3.Tenant 6.Other 9. | |

Date Inspected 5/08/2001

Additions, Outbuildings & Improvements

| Type | Year | Units | Grade | Cond | Phys. | Funct. | Sound Value | |
|---------------------|------|-------|-------|------|-------|--------|-------------|-------------------|
| 77 1.50 S GARAGE... | 0 | 840 | 9 100 | 9 | 0 % | 0 % | | 1.One Story Fram |
| | | | | | % | % | | 2.Two Story Fram |
| | | | | | % | % | | 3.Three Story Fr |
| | | | | | % | % | | 4.1 & 1/2 Story |
| | | | | | % | % | | 5.1 & 3/4 Story |
| | | | | | % | % | | 6.2 & 1/2 Story |
| | | | | | % | % | | 21.Open Frame Por |
| | | | | | % | % | | 22.Encl Frame Por |
| | | | | | % | % | | 23.Frame Garage |
| | | | | | % | % | | 24.Frame Shed |
| | | | | | % | % | | 25.Frame Bay Wind |
| | | | | | % | % | | 26.1SFr Overhang |
| | | | | | % | % | | 27.Unfin Basement |
| | | | | | % | % | | 28.Unfinished Att |
| | | | | | % | % | | 29.Finished Attic |

Livermore Falls

Map Lot 017-022

Account 839

Location 58 ROYAL DR

Card 1 Of 1 9/30/2022

| | | |
|--|---|-----------------------------------|
| Building Style 2 Ranch | SF Bsmt Living 0 | Layout 1 Typical |
| 1.Conv. 5.Garrison 9.Other | Fin Bsmt Grade 0 0 | 1.Typical 4. 7. |
| 2.Ranch 6.Split 10. | HEARTH'S 0 | 2.Inadeq 5. 8. |
| 3.R Ranch 7.Contemp 11. | Heat Type 100% 1 Hot Water BB | 3.Horrid 6. 9. |
| 4.Cape 8.Log 12. | 1.HWBB 5.FWA 9.No Heat | Attic 9 None |
| Dwelling Units 1 | 2.HWCI 6.GravWA 10. | 1.1/4 Fin 4.Full Fin 7. |
| Other Units 0 | 3.H Pump 7.Electric 11. | 2.1/2 Fin 5.F/ Stair 8. |
| Stories 1 One Story | 4.Steam 8.F/ Wall 12. | 3.3/4 Fin 6. 9.None |
| 1.1 4.1.5 7. | Cool Type 0% 9 None | Insulation 1 Full |
| 2.2 5.1.75 8. | 1.Refrig 4.W&C Air 7. | 1.Full 4.Minimal 7. |
| 3.3 6.2.5 9. | 2.Evapor 5. 8. | 2.Heavy 5.Partial 8. |
| Exterior Walls 2 Wood Shingle | 3.H Pump 6. 9.None | 3.Capped 6. 9.None |
| 1.Clapbd 5.T-111 9.Other | Kitchen Style 2 Typical | Unfinished % 0% |
| 2.wWd Shng 6.BR/STONE 10. | 1.Modern 4.Obsolete 7. | Grade & Factor 4 Good 100% |
| 3.Compos. 7.NOVELTY 11. | 2.Typical 5. 8. | 1.E Grade 4.B Grade 7. |
| 4.Asbestos 8.AL/VIN 12. | 3.Old Type 6. 9.None | 2.D Grade 5.A Grade 8.SC Grade |
| Roof Surface 1 Asphalt Shingles | Bath(s) Style 2 Typical Bath(s) | 3.C Grade 6.AA Grade 9.Same |
| 1.Asphalt 4.Composit 7. | 1.Modern 4.Obsolete 7. | SQFT (Footprint) 1105 |
| 2.Slate 5.Wood 8. | 2.Typical 5. 8. | Condition 6 Good |
| 3.Metal 6.Other 9. | 3.Old Type 6. 9.None | 1.Poor 4.Avg 7.V G |
| SF Masonry Trim 0 | # Rooms 5 | 2.Fair 5.Avg+ 8.Exc |
| OPEN-3-CUSTOM 0 | # Bedrooms 3 | 3.Avg- 6.Good 9.Same |
| OPEN-4-CUSTOM 0 | # Full Baths 1 | Phys. % Good 0% |
| Year Built 1960 | # Half Baths 0 | Funct. % Good 100% |
| Year Remodeled 0 | # Addn Fixtures 0 | Functional Code 9 None |
| Foundation 1 Concrete | # Fireplaces 1 | 1.Incomp 4.Small 7.Layout |
| 1.Concrete 4.Wood 7. |  | 2.O-Built 5.CDU 8.Other |
| 2.C Block 5.Slab 8. | | 3.Delap 6.Style 9.None |
| 3.Br/Stone 6.Piers 9. | | Econ. % Good 100% |
| Basement 4 Full Basement | | Economic Code None |
| 1.1/4 Bmt 4.Full Bmt 7. | | 0.None 3.Services 9.None |
| 2.1/2 Bmt 5.None 8. | | 1.Location 4.Traffic 8. |
| 3.3/4 Bmt 6. 9.None | | 2.Encroach 8.Other 9. |
| Bsmt Gar # Cars 0 | | Entrance Code 5 Estimated |
| Wet Basement 1 Dry Basement | | 1.Interior 4.Vacant 7. |
| 1.Dry 4. 7. | | 2.Refusal 5.Estimate 8. |
| 2.Damp 5. 8. | 3.Informed 6. 9. | |
| 3.Wet 6. 9. | Information Code 5 Estimate | |
| | 1.Owner 4.Agent 7. | |
| | 2.Relative 5.Estimate 8. | |
| | 3.Tenant 6.Other 9. | |

Date Inspected

| Additions, Outbuildings & Improvements | | | | | | | | |
|--|------|-------|-------|------|-------|--------|-------------|-------------------|
| Type | Year | Units | Grade | Cond | Phys. | Funct. | Sound Value | |
| 23 Frame Garage | 1960 | 624 | 4 100 | 4 | 0 % | 100 % | | 1.One Story Fram |
| 24 Frame Shed | 0 | | | | % | % | 100 | 2.Two Story Fram |
| | | | | | % | % | | 3.Three Story Fr |
| | | | | | % | % | | 4.1 & 1/2 Story |
| | | | | | % | % | | 5.1 & 3/4 Story |
| | | | | | % | % | | 6.2 & 1/2 Story |
| | | | | | % | % | | 21.Open Frame Por |
| | | | | | % | % | | 22.Encl Frame Por |
| | | | | | % | % | | 23.Frame Garage |
| | | | | | % | % | | 24.Frame Shed |
| | | | | | % | % | | 25.Frame Bay Wind |
| | | | | | % | % | | 26.1SFr Overhang |
| | | | | | % | % | | 27.Unfin Basement |
| | | | | | % | % | | 28.Unfinished Att |
| | | | | | % | % | | 29.Finished Attic |

Livermore Falls

Map Lot 020-220

Account 841

Location 17 CARGILL ST.

Card 1 Of 1 9/30/2022

| | | |
|--|---|-------------------------------------|
| Building Style 1 Conventional | SF Bsmt Living 0 | Layout 1 Typical |
| 1.Conv. 5.Garrison 9.Other | Fin Bsmt Grade 0 0 | 1.Typical 4. 7. |
| 2.Ranch 6.Split 10. | HEARTH'S 0 | 2.Inadeq 5. 8. |
| 3.R Ranch 7.Contemp 11. | Heat Type 100% 5 Forced Warm Air | 3.Horrid 6. 9. |
| 4.Cape 8.Log 12. | 1.HWBB 5.FWA 9.No Heat | Attic 9 None |
| Dwelling Units 1 | 2.HWCI 6.GravWA 10. | 1.1/4 Fin 4.Full Fin 7. |
| Other Units 0 | 3.H Pump 7.Electric 11. | 2.1/2 Fin 5.F/ Stair 8. |
| Stories 4 One & 1/2 Story | 4.Steam 8.F/Wall 12. | 3.3/4 Fin 6. 9.None |
| 1.1 4.1.5 7. | Cool Type 0% 9 None | Insulation 1 Full |
| 2.2 5.1.75 8. | 1.Refrig 4.W&C Air 7. | 1.Full 4.Minimal 7. |
| 3.3 6.2.5 9. | 2.Evapor 5. 8. | 2.Heavy 5.Partial 8. |
| Exterior Walls 1 Clapboard | 3.H Pump 6. 9.None | 3.Capped 6. 9.None |
| 1.Clapbd 5.T-111 9.Other | Kitchen Style 2 Typical | Unfinished % 0% |
| 2.wWd Shng 6.BR/STONE 10. | 1.Modern 4.Obsolete 7. | Grade & Factor 3 Average 90% |
| 3.Compos. 7.NOVELTY 11. | 2.Typical 5. 8. | 1.E Grade 4.B Grade 7. |
| 4.Asbestos 8.AL/VIN 12. | 3.Old Type 6. 9.None | 2.D Grade 5.A Grade 8.SC Grade |
| Roof Surface 1 Asphalt Shingles | Bath(s) Style 2 Typical Bath(s) | 3.C Grade 6.AA Grade 9.Same |
| 1.Asphalt 4.Composit 7. | 1.Modern 4.Obsolete 7. | SQFT (Footprint) 616 |
| 2.Slate 5.Wood 8. | 2.Typical 5. 8. | Condition 3 Below Average |
| 3.Metal 6.Other 9. | 3.Old Type 6. 9.None | 1.Poor 4.Avg 7.V G |
| SF Masonry Trim 0 | # Rooms 5 | 2.Fair 5.Avg+ 8.Exc |
| OPEN-3-CUSTOM 0 | # Bedrooms 3 | 3.Avg- 6.Good 9.Same |
| OPEN-4-CUSTOM 0 | # Full Baths 1 | Phys. % Good 0% |
| Year Built 1910 | # Half Baths 0 | Funct. % Good 100% |
| Year Remodeled 0 | # Addn Fixtures 0 | Functional Code 9 None |
| Foundation 1 Concrete | # Fireplaces 0 | 1.Incomp 4.Small 7.Layout |
| 1.Concrete 4.Wood 7. |  <p>TRIO Software A Division of Harris Computer Systems</p> | 2.O-Built 5.CDU 8.Other |
| 2.C Block 5.Slab 8. | | 3.Delap 6.Style 9.None |
| 3.Br/Stone 6.Piers 9. | | Econ. % Good 100% |
| Basement 4 Full Basement | | Economic Code None |
| 1.1/4 Bmt 4.Full Bmt 7. | | 0.None 3.Services 9.None |
| 2.1/2 Bmt 5.None 8. | | 1.Location 4.Traffic 8. |
| 3.3/4 Bmt 6. 9.None | | 2.Encroach 8.Other 9. |
| Bsmt Gar # Cars 0 | | Entrance Code 5 Estimated |
| Wet Basement 1 Dry Basement | | 1.Interior 4.Vacant 7. |
| 1.Dry 4. 7. | | 2.Refusal 5.Estimate 8. |
| 2.Damp 5. 8. | 3.Informed 6. 9. | |
| 3.Wet 6. 9. | Information Code 5 Estimate | |
| | 1.Owner 4.Agent 7. | |
| | 2.Relative 5.Estimate 8. | |
| | 3.Tenant 6.Other 9. | |

Date Inspected

Additions, Outbuildings & Improvements

| Type | Year | Units | Grade | Cond | Phys. | Funct. | Sound Value |
|-----------------|------|-------|-------|------|-------|--------|-------------|
| 21 Open Frame | 0 | 120 | 9 100 | 9 | 0 % | 0 % | |
| 134 1 ST ATTCHD | 0 | 264 | 9 100 | 9 | 0 % | 0 % | |
| 68 Wood Deck | 0 | 144 | 9 100 | 9 | 0 % | 0 % | |
| 24 Frame Shed | 1970 | 108 | 2 100 | 2 | 0 % | 100 % | |
| | | | | | % | % | |
| | | | | | % | % | |
| | | | | | % | % | |
| | | | | | % | % | |
| | | | | | % | % | |
| | | | | | % | % | |
| | | | | | % | % | |
| | | | | | % | % | |

- 1.One Story Fram
- 2.Two Story Fram
- 3.Three Story Fr
- 4.1 & 1/2 Story
- 5.1 & 3/4 Story
- 6.2 & 1/2 Story
- 21.Open Frame Por
- 22.Encl Frame Por
- 23.Frame Garage
- 24.Frame Shed
- 25.Frame Bay Wind
- 26.1SFr Overhang
- 27.Unfin Basement
- 28.Unfinished Att
- 29.Finished Attic

Livermore Falls

Map Lot 011-018-00A

Account 842

Location 566 MOOSEHILL RD.

Card 1 Of 1 9/30/2022

| | | |
|--|---|---|
| Building Style 4 Cape Cod | SF Bsmt Living 630 | Layout 1 Typical |
| 1.Conv. 5.Garrison 9.Other | Fin Bsmt Grade 2 110 | 1.Typical 4. 7. |
| 2.Ranch 6.Split 10. | HEARTHSS 0 | 2.Inadeq 5. 8. |
| 3.R Ranch 7.Contemp 11. | Heat Type 100% 5 Forced Warm Air | 3.Horrid 6. 9. |
| 4.Cape 8.Log 12. | 1.HWB 5.FWA 9.No Heat | Attic 9 None |
| Dwelling Units 1 | 2.HWCI 6.GravWA 10. | 1.1/4 Fin 4.Full Fin 7. |
| Other Units 0 | 3.H Pump 7.Electric 11. | 2.1/2 Fin 5.F/Stair 8. |
| Stories 5 One & 3/4 Story | 4.Steam 8.F/Wall 12. | 3.3/4 Fin 6. 9.None |
| 1.1 4.1.5 7. | Cool Type 0% 9 None | Insulation 1 Full |
| 2.2 5.1.75 8. | 1.Refrig 4.W&C Air 7. | 1.Full 4.Minimal 7. |
| 3.3 6.2.5 9. | 2.Evapor 5. 8. | 2.Heavy 5.Partial 8. |
| Exterior Walls 8 ALUM/VINYL | 3.H Pump 6. 9.None | 3.Capped 6. 9.None |
| 1.Clapbd 5.T-111 9.Other | Kitchen Style 2 Typical | Unfinished % 0% |
| 2.wWd Shng 6.BR/STONE 10. | 1.Modern 4.Obsolete 7. | Grade & Factor 3 Average 110% |
| 3.Compos. 7.NOVELTY 11. | 2.Typical 5. 8. | 1.E Grade 4.B Grade 7. |
| 4.Asbestos 8.AL/VIN 12. | 3.Old Type 6. 9.None | 2.D Grade 5.A Grade 8.SC Grade |
| Roof Surface 1 Asphalt Shingles | Bath(s) Style 2 Typical Bath(s) | 3.C Grade 6.AA Grade 9.Same |
| 1.Asphalt 4.Composit 7. | 1.Modern 4.Obsolete 7. | SQFT (Footprint) 1260 |
| 2.Slate 5.Wood 8. | 2.Typical 5. 8. | Condition 4 Average |
| 3.Metal 6.Other 9. | 3.Old Type 6. 9.None | 1.Poor 4.Avg 7.V G |
| SF Masonry Trim 120 | # Rooms 6 | 2.Fair 5.Avg+ 8.Exc |
| OPEN-3-CUSTOM 0 | # Bedrooms 3 | 3.Avg- 6.Good 9.Same |
| OPEN-4-CUSTOM 0 | # Full Baths 2 | Phys. % Good 0% |
| Year Built 1978 | # Half Baths 0 | Funct. % Good 100% |
| Year Remodeled 1401 | # Addn Fixtures 0 | Functional Code 9 None |
| Foundation 1 Concrete | # Fireplaces 1 | 1.Incomp 4.Small 7.Layout |
| 1.Concrete 4.Wood 7. | | 2.O-Built 5.CDU 8.Other |
| 2.C Block 5.Slab 8. | | 3.Delap 6.Style 9.None |
| 3.Br/Stone 6.Piers 9. | | Econ. % Good 100% |
| Basement 4 Full Basement | | Economic Code None |
| 1.1/4 Bmt 4.Full Bmt 7. | | 0.None 3.Services 9.None |
| 2.1/2 Bmt 5.None 8. | | 1.Location 4.Traffic 8. |
| 3.3/4 Bmt 6. 9.None | | 2.Encroach 8.Other 9. |
| Bsmt Gar # Cars 0 | | Entrance Code 1 Interior Inspect |
| Wet Basement 1 Dry Basement | | 1.Interior 4.Vacant 7. |
| 1.Dry 4. 7. | | 2.Refusal 5.Estimate 8. |
| 2.Damp 5. 8. | | 3.Informed 6. 9. |
| 3.Wet 6. 9. | | Information Code 1 Owner |
| | | 1.Owner 4.Agent 7. |
| | | 2.Relative 5.Estimate 8. |
| | | 3.Tenant 6.Other 9. |



Date Inspected 8/02/2001

| Additions, Outbuildings & Improvements | | | | | | | | |
|--|------|-------|-------|------|-------|--------|-------------|-------------------|
| Type | Year | Units | Grade | Cond | Phys. | Funct. | Sound Value | |
| 1 One Story Frame | 0 | 347 | 9 100 | 9 | 0 % | 0 % | | 1.One Story Fram |
| 21 Open Frame | 0 | 84 | 9 100 | 9 | 0 % | 0 % | | 2.Two Story Fram |
| 68 Wood Deck | 0 | 240 | 9 100 | 9 | 0 % | 0 % | | 3.Three Story Fr |
| 77 1.50 S GARAGE... | 0 | 728 | 9 100 | 9 | 0 % | 0 % | | 4.1 & 1/2 Story |
| 127 1.50 ST | 1980 | 780 | 2 100 | 3 | 0 % | 100 % | | 5.1 & 3/4 Story |
| | | | | | % | % | | 6.2 & 1/2 Story |
| | | | | | % | % | | 21.Open Frame Por |
| | | | | | % | % | | 22.Encl Frame Por |
| | | | | | % | % | | 23.Frame Garage |
| | | | | | % | % | | 24.Frame Shed |
| | | | | | % | % | | 25.Frame Bay Wind |
| | | | | | % | % | | 26.1SFr Overhang |
| | | | | | % | % | | 27.Unfin Basement |
| | | | | | % | % | | 28.Unfinished Att |
| | | | | | % | % | | 29.Finished Attic |

Livermore Falls

Map Lot 011-018

Account 843

Location MOOSEHILL RD/TREE GROWTH

Card 1 Of 1 9/30/2022

| | | |
|----------------------------|---|--------------------------------|
| Building Style | SF Bsmt Living | Layout |
| 1.Conv. 5.Garrison 9.Other | Fin Bsmt Grade | 1.Typical 4. 7. |
| 2.Ranch 6.Split 10. | HEARTH | 2.Inadeq 5. 8. |
| 3.R Ranch 7.Contemp 11. | Heat Type 100% | 3.Horrid 6. 9. |
| 4.Cape 8.Log 12. | 1.HWBB 5.FWA 9.No Heat | Attic |
| Dwelling Units | 2.HWCI 6.GravWA 10. | 1.1/4 Fin 4.Full Fin 7. |
| Other Units | 3.H Pump 7.Electric 11. | 2.1/2 Fin 5.F/Stair 8. |
| Stories | 4.Steam 8.F/Wall 12. | 3.3/4 Fin 6. 9.None |
| 1.1 4.1.5 7. | Cool Type 0% | Insulation |
| 2.2 5.1.75 8. | 1.Refrig 4.W&C Air 7. | 1.Full 4.Minimal 7. |
| 3.3 6.2.5 9. | 2.Evapor 5. 8. | 2.Heavy 5.Partial 8. |
| Exterior Walls | 3.H Pump 6. 9.None | 3.Capped 6. 9.None |
| 1.Clapbd 5.T-111 9.Other | Kitchen Style | Unfinished % |
| 2.wWd Shng 6.BR/STONE 10. | 1.Modern 4.Obsolete 7. | Grade & Factor |
| 3.Compos. 7.NOVELTY 11. | 2.Typical 5. 8. | 1.E Grade 4.B Grade 7. |
| 4.Asbestos 8.AL/VIN 12. | 3.Old Type 6. 9.None | 2.D Grade 5.A Grade 8.SC Grade |
| Roof Surface | Bath(s) Style | 3.C Grade 6.AA Grade 9.Same |
| 1.Asphalt 4.Composit 7. | 1.Modern 4.Obsolete 7. | SQFT (Footprint) |
| 2.Slate 5.Wood 8. | 2.Typical 5. 8. | Condition |
| 3.Metal 6.Other 9. | 3.Old Type 6. 9.None | 1.Poor 4.Avg 7.V G |
| SF Masonry Trim | # Rooms | 2.Fair 5.Avg+ 8.Exc |
| OPEN-3-CUSTOM | # Bedrooms | 3.Avg- 6.Good 9.Same |
| OPEN-4-CUSTOM | # Full Baths | Phys. % Good |
| Year Built | # Half Baths | Funct. % Good |
| Year Remodeled | # Addn Fixtures | Functional Code |
| Foundation | # Fireplaces | 1.Incomp 4.Small 7.Layout |
| 1.Concrete 4.Wood 7. |  | 2.O-Built 5.CDU 8.Other |
| 2.C Block 5.Slab 8. | | 3.Delap 6.Style 9.None |
| 3.Br/Stone 6.Piers 9. | | Econ. % Good |
| Basement | | Economic Code |
| 1.1/4 Bmt 4.Full Bmt 7. | | 0.None 3.Services 9.None |
| 2.1/2 Bmt 5.None 8. | | 1.Location 4.Traffic 8. |
| 3.3/4 Bmt 6. 9.None | | 2.Encroach 8.Other 9. |
| Bsmt Gar # Cars | | Entrance Code 0 |
| Wet Basement | | 1.Interior 4.Vacant 7. |
| 1.Dry 4. 7. | | 2.Refusal 5.Estimate 8. |
| 2.Damp 5. 8. | 3.Informed 6. 9. | |
| 3.Wet 6. 9. | Information Code 0 | |
| | 1.Owner 4.Agent 7. | |
| | 2.Relative 5.Estimate 8. | |
| | 3.Tenant 6.Other 9. | |

Date Inspected

Additions, Outbuildings & Improvements

| Type | Year | Units | Grade | Cond | Phys. | Funct. | Sound Value | |
|----------------------|------|-------|-------|------|-------|--------|-------------|-------------------|
| 129 2.0 ST BARN..... | 1930 | 2232 | 3 100 | 3 | 0 % | 50 % | | 1.One Story Fram |
| 125 1 ST BARN..... | 1930 | 864 | 2 100 | 2 | 0 % | 50 % | | 2.Two Story Fram |
| 134 1 ST ATTCHD | 1930 | 224 | 2 100 | 2 | 0 % | 50 % | | 3.Three Story Fr |
| 134 1 ST ATTCHD | 1930 | 234 | 2 100 | 2 | 0 % | 50 % | | 4.1 & 1/2 Story |
| 127 1.50 ST | 1910 | 1536 | 3 100 | 1 | 0 % | 50 % | | 5.1 & 3/4 Story |
| | | | | | % | % | | 6.2 & 1/2 Story |
| | | | | | % | % | | 21.Open Frame Por |
| | | | | | % | % | | 22.Encl Frame Por |
| | | | | | % | % | | 23.Frame Garage |
| | | | | | % | % | | 24.Frame Shed |
| | | | | | % | % | | 25.Frame Bay Wind |
| | | | | | % | % | | 26.1SFr Overhang |
| | | | | | % | % | | 27.Unfin Basement |
| | | | | | % | % | | 28.Unfinished Att |
| | | | | | % | % | | 29.Finished Attic |

LAKE, RODNEY
LAKE, LAURIE
633 MOOSEHILL RD
LIVERMORE FALLS ME 04254

B3467P174

Inspection Witnessed By:

| No./Date | Description | Date Insp. |
|----------|-------------|------------|
| X | | |
| | | |
| | | |

Notes:

Livermore Falls

| Property Data | | | Assessment Record | | | | | | | | | | | | | | | | | | | | | | | | | | | | | | | | | | | | | | | | | | | | | | | | | | | | | | | | | | | | | | | | | | | | | | | | | | | | | | | | | | | | | | | | | | | | | | | | | | | | | | | | | | | | | | | | | | | | | | | | | | | | | | | | | | | | | | | | | | | | | | | | | | | | | | | | | | | | | | | | | | | | | | | | | | | | | | | | | | | | | | | | | | | | | | | | | | | | | | | | | |
|-------------------|--------------------|----------------|--|-----------|-----------|-------------------|---------|-------------|---------------|--|--|------------|------|-----------|--|-----------|--|-----------------|----------|-------|-------------------|------|----------------|-----|---|---|--|------------------|--------------|-------------------|-----|---|---|--|----------------|---------------|-------------------|-----|---|---|--|--------------|--------------|--------------|-----|---|---|--|-------------|--------------|------------------|-----|---|---|--|------------|----------|--|--|---|--|--|---------------|---------------|--|--|---|--|--|---------------|---------------|--|--|---|--|--|-------------------|---------------|--|--|---|--|--|-------------------|---------------|--|--|---|--|--|---|------------------|--|--|--|--|--|---|--------------|--|--|--|--|--|---|------------|--|--|--|--|--|---|---------------|--|--|--|--|--|---|------------|--|--|--|--|--|---|-----------------|--|--|--|--|--|---|-------------------|--|--|--|--|--|---|----------------|--|--|--|--|--|---|-----------------|--|--|--|--|--|---|----------------|--|--|--|--|--|---|--------------|--|--|--|--|--|---|----------------|--|--|--|--|--|---|-------------------|--|--|--|--|--|---|---------------|--|--|--|--|--|---|-------------|--|--|--|--|--|---|-----------------|--|--|--|--|--|---|------------|
| Neighborhood | 19 | | Year | Land | Buildings | Exempt | Total | | | | | | | | | | | | | | | | | | | | | | | | | | | | | | | | | | | | | | | | | | | | | | | | | | | | | | | | | | | | | | | | | | | | | | | | | | | | | | | | | | | | | | | | | | | | | | | | | | | | | | | | | | | | | | | | | | | | | | | | | | | | | | | | | | | | | | | | | | | | | | | | | | | | | | | | | | | | | | | | | | | | | | | | | | | | | | | | | | | | | | | | | | | | | | | | | | | | | |
| Tree Growth Year | 9000 | | 2010 | 28,500 | 100,300 | 10,000 | 118,800 | | | | | | | | | | | | | | | | | | | | | | | | | | | | | | | | | | | | | | | | | | | | | | | | | | | | | | | | | | | | | | | | | | | | | | | | | | | | | | | | | | | | | | | | | | | | | | | | | | | | | | | | | | | | | | | | | | | | | | | | | | | | | | | | | | | | | | | | | | | | | | | | | | | | | | | | | | | | | | | | | | | | | | | | | | | | | | | | | | | | | | | | | | | | | | | | | | | | | |
| X Coordinate | 0 | | 2011 | 28,500 | 100,300 | 10,000 | 118,800 | | | | | | | | | | | | | | | | | | | | | | | | | | | | | | | | | | | | | | | | | | | | | | | | | | | | | | | | | | | | | | | | | | | | | | | | | | | | | | | | | | | | | | | | | | | | | | | | | | | | | | | | | | | | | | | | | | | | | | | | | | | | | | | | | | | | | | | | | | | | | | | | | | | | | | | | | | | | | | | | | | | | | | | | | | | | | | | | | | | | | | | | | | | | | | | | | | | | | |
| Y Coordinate | 0 | | 2012 | 28,500 | 100,300 | 10,000 | 118,800 | | | | | | | | | | | | | | | | | | | | | | | | | | | | | | | | | | | | | | | | | | | | | | | | | | | | | | | | | | | | | | | | | | | | | | | | | | | | | | | | | | | | | | | | | | | | | | | | | | | | | | | | | | | | | | | | | | | | | | | | | | | | | | | | | | | | | | | | | | | | | | | | | | | | | | | | | | | | | | | | | | | | | | | | | | | | | | | | | | | | | | | | | | | | | | | | | | | | | |
| Zone/Land Use | 19 TreeGrowth/Farm | | 2013 | 28,400 | 100,300 | 10,000 | 118,700 | | | | | | | | | | | | | | | | | | | | | | | | | | | | | | | | | | | | | | | | | | | | | | | | | | | | | | | | | | | | | | | | | | | | | | | | | | | | | | | | | | | | | | | | | | | | | | | | | | | | | | | | | | | | | | | | | | | | | | | | | | | | | | | | | | | | | | | | | | | | | | | | | | | | | | | | | | | | | | | | | | | | | | | | | | | | | | | | | | | | | | | | | | | | | | | | | | | | | |
| Secondary Zone | | | 2014 | 28,400 | 100,300 | 10,000 | 118,700 | | | | | | | | | | | | | | | | | | | | | | | | | | | | | | | | | | | | | | | | | | | | | | | | | | | | | | | | | | | | | | | | | | | | | | | | | | | | | | | | | | | | | | | | | | | | | | | | | | | | | | | | | | | | | | | | | | | | | | | | | | | | | | | | | | | | | | | | | | | | | | | | | | | | | | | | | | | | | | | | | | | | | | | | | | | | | | | | | | | | | | | | | | | | | | | | | | | | | |
| Topography | 9 | 9 | 2015 | 28,400 | 100,300 | 15,000 | 113,700 | | | | | | | | | | | | | | | | | | | | | | | | | | | | | | | | | | | | | | | | | | | | | | | | | | | | | | | | | | | | | | | | | | | | | | | | | | | | | | | | | | | | | | | | | | | | | | | | | | | | | | | | | | | | | | | | | | | | | | | | | | | | | | | | | | | | | | | | | | | | | | | | | | | | | | | | | | | | | | | | | | | | | | | | | | | | | | | | | | | | | | | | | | | | | | | | | | | | | |
| 1.Level | 4.Below St | 7.Steep | 2016 | 29,900 | 100,300 | 15,000 | 115,200 | | | | | | | | | | | | | | | | | | | | | | | | | | | | | | | | | | | | | | | | | | | | | | | | | | | | | | | | | | | | | | | | | | | | | | | | | | | | | | | | | | | | | | | | | | | | | | | | | | | | | | | | | | | | | | | | | | | | | | | | | | | | | | | | | | | | | | | | | | | | | | | | | | | | | | | | | | | | | | | | | | | | | | | | | | | | | | | | | | | | | | | | | | | | | | | | | | | | | |
| 2.Rolling | 5.Low | 8.Rough | 2017 | 30,900 | 100,300 | 20,000 | 111,200 | | | | | | | | | | | | | | | | | | | | | | | | | | | | | | | | | | | | | | | | | | | | | | | | | | | | | | | | | | | | | | | | | | | | | | | | | | | | | | | | | | | | | | | | | | | | | | | | | | | | | | | | | | | | | | | | | | | | | | | | | | | | | | | | | | | | | | | | | | | | | | | | | | | | | | | | | | | | | | | | | | | | | | | | | | | | | | | | | | | | | | | | | | | | | | | | | | | | | |
| 3.Above St | 6.Swampy | 9. | 2018 | 30,800 | 100,300 | 20,000 | 111,100 | | | | | | | | | | | | | | | | | | | | | | | | | | | | | | | | | | | | | | | | | | | | | | | | | | | | | | | | | | | | | | | | | | | | | | | | | | | | | | | | | | | | | | | | | | | | | | | | | | | | | | | | | | | | | | | | | | | | | | | | | | | | | | | | | | | | | | | | | | | | | | | | | | | | | | | | | | | | | | | | | | | | | | | | | | | | | | | | | | | | | | | | | | | | | | | | | | | | | |
| Utilities | 9 No Utilities | 9 No Utilities | 2019 | 30,800 | 100,300 | 20,000 | 111,100 | | | | | | | | | | | | | | | | | | | | | | | | | | | | | | | | | | | | | | | | | | | | | | | | | | | | | | | | | | | | | | | | | | | | | | | | | | | | | | | | | | | | | | | | | | | | | | | | | | | | | | | | | | | | | | | | | | | | | | | | | | | | | | | | | | | | | | | | | | | | | | | | | | | | | | | | | | | | | | | | | | | | | | | | | | | | | | | | | | | | | | | | | | | | | | | | | | | | | |
| 1.Public | 4.Dr Well | 7.Cesspool | 2020 | 31,000 | 100,300 | 25,000 | 106,300 | | | | | | | | | | | | | | | | | | | | | | | | | | | | | | | | | | | | | | | | | | | | | | | | | | | | | | | | | | | | | | | | | | | | | | | | | | | | | | | | | | | | | | | | | | | | | | | | | | | | | | | | | | | | | | | | | | | | | | | | | | | | | | | | | | | | | | | | | | | | | | | | | | | | | | | | | | | | | | | | | | | | | | | | | | | | | | | | | | | | | | | | | | | | | | | | | | | | | |
| 2.Water | 5.Dug Well | 8.improve | 2021 | 31,100 | 100,300 | 25,000 | 106,400 | | | | | | | | | | | | | | | | | | | | | | | | | | | | | | | | | | | | | | | | | | | | | | | | | | | | | | | | | | | | | | | | | | | | | | | | | | | | | | | | | | | | | | | | | | | | | | | | | | | | | | | | | | | | | | | | | | | | | | | | | | | | | | | | | | | | | | | | | | | | | | | | | | | | | | | | | | | | | | | | | | | | | | | | | | | | | | | | | | | | | | | | | | | | | | | | | | | | | |
| 3.Sewer | 6.Septic | 9.No util | 2022 | 30,500 | 100,300 | 23,500 | 107,300 | | | | | | | | | | | | | | | | | | | | | | | | | | | | | | | | | | | | | | | | | | | | | | | | | | | | | | | | | | | | | | | | | | | | | | | | | | | | | | | | | | | | | | | | | | | | | | | | | | | | | | | | | | | | | | | | | | | | | | | | | | | | | | | | | | | | | | | | | | | | | | | | | | | | | | | | | | | | | | | | | | | | | | | | | | | | | | | | | | | | | | | | | | | | | | | | | | | | | |
| Street | 9 | | | | | | | | | | | | | | | | | | | | | | | | | | | | | | | | | | | | | | | | | | | | | | | | | | | | | | | | | | | | | | | | | | | | | | | | | | | | | | | | | | | | | | | | | | | | | | | | | | | | | | | | | | | | | | | | | | | | | | | | | | | | | | | | | | | | | | | | | | | | | | | | | | | | | | | | | | | | | | | | | | | | | | | | | | | | | | | | | | | | | | | | | | | | | | | | | | | | | | | | | | | |
| 1.Paved | 4.Proposed | 7.ROW | <table border="1"> <thead> <tr> <th colspan="4">Land Data</th> </tr> <tr> <th rowspan="2">Front Foot</th> <th rowspan="2">Type</th> <th colspan="2">Effective</th> <th colspan="2">Influence</th> <th rowspan="2">Influence Codes</th> </tr> <tr> <th>Frontage</th> <th>Depth</th> <th>Factor</th> <th>Code</th> </tr> </thead> <tbody> <tr> <td>11.Regular Lot</td> <td></td> <td></td> <td></td> <td></td> <td>%</td> <td>1.Unimproved</td> </tr> <tr> <td>12.Delta Triangle</td> <td></td> <td></td> <td></td> <td></td> <td>%</td> <td>2.Excess Frtg</td> </tr> <tr> <td>13.Nabla Triangle</td> <td></td> <td></td> <td></td> <td></td> <td>%</td> <td>3.Topography</td> </tr> <tr> <td>14.Rear Land</td> <td></td> <td></td> <td></td> <td></td> <td>%</td> <td>4.Size/Shape</td> </tr> <tr> <td>15.Miscellaneous</td> <td></td> <td></td> <td></td> <td></td> <td>%</td> <td>5.Access</td> </tr> <tr> <td></td> <td></td> <td></td> <td></td> <td></td> <td>%</td> <td>6.Restriction</td> </tr> <tr> <td></td> <td></td> <td></td> <td></td> <td></td> <td>%</td> <td>7.Corner Infl</td> </tr> <tr> <td></td> <td></td> <td></td> <td></td> <td></td> <td>%</td> <td>8.Environment</td> </tr> <tr> <td></td> <td></td> <td></td> <td></td> <td></td> <td>%</td> <td>9.Fract Share</td> </tr> <tr> <td></td> <td></td> <td></td> <td></td> <td></td> <td>%</td> <td>30.Rear Land 21+</td> </tr> <tr> <td></td> <td></td> <td></td> <td></td> <td></td> <td>%</td> <td>31.Crop Land</td> </tr> <tr> <td></td> <td></td> <td></td> <td></td> <td></td> <td>%</td> <td>32.Orchard</td> </tr> <tr> <td></td> <td></td> <td></td> <td></td> <td></td> <td>%</td> <td>33.Gravel Pit</td> </tr> <tr> <td></td> <td></td> <td></td> <td></td> <td></td> <td>%</td> <td>34.Pasture</td> </tr> <tr> <td></td> <td></td> <td></td> <td></td> <td></td> <td>%</td> <td>35.Hort -Edible</td> </tr> <tr> <td></td> <td></td> <td></td> <td></td> <td></td> <td>%</td> <td>36.Hort -Ornament</td> </tr> <tr> <td></td> <td></td> <td></td> <td></td> <td></td> <td>%</td> <td>37.Softwood TG</td> </tr> <tr> <td></td> <td></td> <td></td> <td></td> <td></td> <td>%</td> <td>38.Mixedwood TG</td> </tr> <tr> <td></td> <td></td> <td></td> <td></td> <td></td> <td>%</td> <td>39.Hardwood TG</td> </tr> <tr> <td></td> <td></td> <td></td> <td></td> <td></td> <td>%</td> <td>40.Wasteland</td> </tr> <tr> <td></td> <td></td> <td></td> <td></td> <td></td> <td>%</td> <td>41.Utility ROW</td> </tr> <tr> <td></td> <td></td> <td></td> <td></td> <td></td> <td>%</td> <td>42.Mobile Home Si</td> </tr> <tr> <td></td> <td></td> <td></td> <td></td> <td></td> <td>%</td> <td>43.Condo Site</td> </tr> <tr> <td></td> <td></td> <td></td> <td></td> <td></td> <td>%</td> <td>44.Camp Lot</td> </tr> <tr> <td></td> <td></td> <td></td> <td></td> <td></td> <td>%</td> <td>45.Site Improve</td> </tr> <tr> <td></td> <td></td> <td></td> <td></td> <td></td> <td>%</td> <td>46.Utility</td> </tr> </tbody> </table> | | | | | Land Data | | | | Front Foot | Type | Effective | | Influence | | Influence Codes | Frontage | Depth | Factor | Code | 11.Regular Lot | | | | | % | 1.Unimproved | 12.Delta Triangle | | | | | % | 2.Excess Frtg | 13.Nabla Triangle | | | | | % | 3.Topography | 14.Rear Land | | | | | % | 4.Size/Shape | 15.Miscellaneous | | | | | % | 5.Access | | | | | | % | 6.Restriction | | | | | | % | 7.Corner Infl | | | | | | % | 8.Environment | | | | | | % | 9.Fract Share | | | | | | % | 30.Rear Land 21+ | | | | | | % | 31.Crop Land | | | | | | % | 32.Orchard | | | | | | % | 33.Gravel Pit | | | | | | % | 34.Pasture | | | | | | % | 35.Hort -Edible | | | | | | % | 36.Hort -Ornament | | | | | | % | 37.Softwood TG | | | | | | % | 38.Mixedwood TG | | | | | | % | 39.Hardwood TG | | | | | | % | 40.Wasteland | | | | | | % | 41.Utility ROW | | | | | | % | 42.Mobile Home Si | | | | | | % | 43.Condo Site | | | | | | % | 44.Camp Lot | | | | | | % | 45.Site Improve | | | | | | % | 46.Utility |
| Land Data | | | | | | | | | | | | | | | | | | | | | | | | | | | | | | | | | | | | | | | | | | | | | | | | | | | | | | | | | | | | | | | | | | | | | | | | | | | | | | | | | | | | | | | | | | | | | | | | | | | | | | | | | | | | | | | | | | | | | | | | | | | | | | | | | | | | | | | | | | | | | | | | | | | | | | | | | | | | | | | | | | | | | | | | | | | | | | | | | | | | | | | | | | | | | | | | | | | | | | | | | | | | |
| Front Foot | Type | Effective | | Influence | | Influence Codes | | | | | | | | | | | | | | | | | | | | | | | | | | | | | | | | | | | | | | | | | | | | | | | | | | | | | | | | | | | | | | | | | | | | | | | | | | | | | | | | | | | | | | | | | | | | | | | | | | | | | | | | | | | | | | | | | | | | | | | | | | | | | | | | | | | | | | | | | | | | | | | | | | | | | | | | | | | | | | | | | | | | | | | | | | | | | | | | | | | | | | | | | | | | | | | | | | | | | | |
| | | Frontage | Depth | Factor | Code | | | | | | | | | | | | | | | | | | | | | | | | | | | | | | | | | | | | | | | | | | | | | | | | | | | | | | | | | | | | | | | | | | | | | | | | | | | | | | | | | | | | | | | | | | | | | | | | | | | | | | | | | | | | | | | | | | | | | | | | | | | | | | | | | | | | | | | | | | | | | | | | | | | | | | | | | | | | | | | | | | | | | | | | | | | | | | | | | | | | | | | | | | | | | | | | | | | | | | | |
| 11.Regular Lot | | | | | % | 1.Unimproved | | | | | | | | | | | | | | | | | | | | | | | | | | | | | | | | | | | | | | | | | | | | | | | | | | | | | | | | | | | | | | | | | | | | | | | | | | | | | | | | | | | | | | | | | | | | | | | | | | | | | | | | | | | | | | | | | | | | | | | | | | | | | | | | | | | | | | | | | | | | | | | | | | | | | | | | | | | | | | | | | | | | | | | | | | | | | | | | | | | | | | | | | | | | | | | | | | | | | | |
| 12.Delta Triangle | | | | | % | 2.Excess Frtg | | | | | | | | | | | | | | | | | | | | | | | | | | | | | | | | | | | | | | | | | | | | | | | | | | | | | | | | | | | | | | | | | | | | | | | | | | | | | | | | | | | | | | | | | | | | | | | | | | | | | | | | | | | | | | | | | | | | | | | | | | | | | | | | | | | | | | | | | | | | | | | | | | | | | | | | | | | | | | | | | | | | | | | | | | | | | | | | | | | | | | | | | | | | | | | | | | | | | | |
| 13.Nabla Triangle | | | | | % | 3.Topography | | | | | | | | | | | | | | | | | | | | | | | | | | | | | | | | | | | | | | | | | | | | | | | | | | | | | | | | | | | | | | | | | | | | | | | | | | | | | | | | | | | | | | | | | | | | | | | | | | | | | | | | | | | | | | | | | | | | | | | | | | | | | | | | | | | | | | | | | | | | | | | | | | | | | | | | | | | | | | | | | | | | | | | | | | | | | | | | | | | | | | | | | | | | | | | | | | | | | | |
| 14.Rear Land | | | | | % | 4.Size/Shape | | | | | | | | | | | | | | | | | | | | | | | | | | | | | | | | | | | | | | | | | | | | | | | | | | | | | | | | | | | | | | | | | | | | | | | | | | | | | | | | | | | | | | | | | | | | | | | | | | | | | | | | | | | | | | | | | | | | | | | | | | | | | | | | | | | | | | | | | | | | | | | | | | | | | | | | | | | | | | | | | | | | | | | | | | | | | | | | | | | | | | | | | | | | | | | | | | | | | | |
| 15.Miscellaneous | | | | | % | 5.Access | | | | | | | | | | | | | | | | | | | | | | | | | | | | | | | | | | | | | | | | | | | | | | | | | | | | | | | | | | | | | | | | | | | | | | | | | | | | | | | | | | | | | | | | | | | | | | | | | | | | | | | | | | | | | | | | | | | | | | | | | | | | | | | | | | | | | | | | | | | | | | | | | | | | | | | | | | | | | | | | | | | | | | | | | | | | | | | | | | | | | | | | | | | | | | | | | | | | | | |
| | | | | | % | 6.Restriction | | | | | | | | | | | | | | | | | | | | | | | | | | | | | | | | | | | | | | | | | | | | | | | | | | | | | | | | | | | | | | | | | | | | | | | | | | | | | | | | | | | | | | | | | | | | | | | | | | | | | | | | | | | | | | | | | | | | | | | | | | | | | | | | | | | | | | | | | | | | | | | | | | | | | | | | | | | | | | | | | | | | | | | | | | | | | | | | | | | | | | | | | | | | | | | | | | | | | | |
| | | | | | % | 7.Corner Infl | | | | | | | | | | | | | | | | | | | | | | | | | | | | | | | | | | | | | | | | | | | | | | | | | | | | | | | | | | | | | | | | | | | | | | | | | | | | | | | | | | | | | | | | | | | | | | | | | | | | | | | | | | | | | | | | | | | | | | | | | | | | | | | | | | | | | | | | | | | | | | | | | | | | | | | | | | | | | | | | | | | | | | | | | | | | | | | | | | | | | | | | | | | | | | | | | | | | | | |
| | | | | | % | 8.Environment | | | | | | | | | | | | | | | | | | | | | | | | | | | | | | | | | | | | | | | | | | | | | | | | | | | | | | | | | | | | | | | | | | | | | | | | | | | | | | | | | | | | | | | | | | | | | | | | | | | | | | | | | | | | | | | | | | | | | | | | | | | | | | | | | | | | | | | | | | | | | | | | | | | | | | | | | | | | | | | | | | | | | | | | | | | | | | | | | | | | | | | | | | | | | | | | | | | | | | |
| | | | | | % | 9.Fract Share | | | | | | | | | | | | | | | | | | | | | | | | | | | | | | | | | | | | | | | | | | | | | | | | | | | | | | | | | | | | | | | | | | | | | | | | | | | | | | | | | | | | | | | | | | | | | | | | | | | | | | | | | | | | | | | | | | | | | | | | | | | | | | | | | | | | | | | | | | | | | | | | | | | | | | | | | | | | | | | | | | | | | | | | | | | | | | | | | | | | | | | | | | | | | | | | | | | | | | |
| | | | | | % | 30.Rear Land 21+ | | | | | | | | | | | | | | | | | | | | | | | | | | | | | | | | | | | | | | | | | | | | | | | | | | | | | | | | | | | | | | | | | | | | | | | | | | | | | | | | | | | | | | | | | | | | | | | | | | | | | | | | | | | | | | | | | | | | | | | | | | | | | | | | | | | | | | | | | | | | | | | | | | | | | | | | | | | | | | | | | | | | | | | | | | | | | | | | | | | | | | | | | | | | | | | | | | | | | | |
| | | | | | % | 31.Crop Land | | | | | | | | | | | | | | | | | | | | | | | | | | | | | | | | | | | | | | | | | | | | | | | | | | | | | | | | | | | | | | | | | | | | | | | | | | | | | | | | | | | | | | | | | | | | | | | | | | | | | | | | | | | | | | | | | | | | | | | | | | | | | | | | | | | | | | | | | | | | | | | | | | | | | | | | | | | | | | | | | | | | | | | | | | | | | | | | | | | | | | | | | | | | | | | | | | | | | | |
| | | | | | % | 32.Orchard | | | | | | | | | | | | | | | | | | | | | | | | | | | | | | | | | | | | | | | | | | | | | | | | | | | | | | | | | | | | | | | | | | | | | | | | | | | | | | | | | | | | | | | | | | | | | | | | | | | | | | | | | | | | | | | | | | | | | | | | | | | | | | | | | | | | | | | | | | | | | | | | | | | | | | | | | | | | | | | | | | | | | | | | | | | | | | | | | | | | | | | | | | | | | | | | | | | | | | |
| | | | | | % | 33.Gravel Pit | | | | | | | | | | | | | | | | | | | | | | | | | | | | | | | | | | | | | | | | | | | | | | | | | | | | | | | | | | | | | | | | | | | | | | | | | | | | | | | | | | | | | | | | | | | | | | | | | | | | | | | | | | | | | | | | | | | | | | | | | | | | | | | | | | | | | | | | | | | | | | | | | | | | | | | | | | | | | | | | | | | | | | | | | | | | | | | | | | | | | | | | | | | | | | | | | | | | | | |
| | | | | | % | 34.Pasture | | | | | | | | | | | | | | | | | | | | | | | | | | | | | | | | | | | | | | | | | | | | | | | | | | | | | | | | | | | | | | | | | | | | | | | | | | | | | | | | | | | | | | | | | | | | | | | | | | | | | | | | | | | | | | | | | | | | | | | | | | | | | | | | | | | | | | | | | | | | | | | | | | | | | | | | | | | | | | | | | | | | | | | | | | | | | | | | | | | | | | | | | | | | | | | | | | | | | | |
| | | | | | % | 35.Hort -Edible | | | | | | | | | | | | | | | | | | | | | | | | | | | | | | | | | | | | | | | | | | | | | | | | | | | | | | | | | | | | | | | | | | | | | | | | | | | | | | | | | | | | | | | | | | | | | | | | | | | | | | | | | | | | | | | | | | | | | | | | | | | | | | | | | | | | | | | | | | | | | | | | | | | | | | | | | | | | | | | | | | | | | | | | | | | | | | | | | | | | | | | | | | | | | | | | | | | | | | |
| | | | | | % | 36.Hort -Ornament | | | | | | | | | | | | | | | | | | | | | | | | | | | | | | | | | | | | | | | | | | | | | | | | | | | | | | | | | | | | | | | | | | | | | | | | | | | | | | | | | | | | | | | | | | | | | | | | | | | | | | | | | | | | | | | | | | | | | | | | | | | | | | | | | | | | | | | | | | | | | | | | | | | | | | | | | | | | | | | | | | | | | | | | | | | | | | | | | | | | | | | | | | | | | | | | | | | | | | |
| | | | | | % | 37.Softwood TG | | | | | | | | | | | | | | | | | | | | | | | | | | | | | | | | | | | | | | | | | | | | | | | | | | | | | | | | | | | | | | | | | | | | | | | | | | | | | | | | | | | | | | | | | | | | | | | | | | | | | | | | | | | | | | | | | | | | | | | | | | | | | | | | | | | | | | | | | | | | | | | | | | | | | | | | | | | | | | | | | | | | | | | | | | | | | | | | | | | | | | | | | | | | | | | | | | | | | | |
| | | | | | % | 38.Mixedwood TG | | | | | | | | | | | | | | | | | | | | | | | | | | | | | | | | | | | | | | | | | | | | | | | | | | | | | | | | | | | | | | | | | | | | | | | | | | | | | | | | | | | | | | | | | | | | | | | | | | | | | | | | | | | | | | | | | | | | | | | | | | | | | | | | | | | | | | | | | | | | | | | | | | | | | | | | | | | | | | | | | | | | | | | | | | | | | | | | | | | | | | | | | | | | | | | | | | | | | | |
| | | | | | % | 39.Hardwood TG | | | | | | | | | | | | | | | | | | | | | | | | | | | | | | | | | | | | | | | | | | | | | | | | | | | | | | | | | | | | | | | | | | | | | | | | | | | | | | | | | | | | | | | | | | | | | | | | | | | | | | | | | | | | | | | | | | | | | | | | | | | | | | | | | | | | | | | | | | | | | | | | | | | | | | | | | | | | | | | | | | | | | | | | | | | | | | | | | | | | | | | | | | | | | | | | | | | | | | |
| | | | | | % | 40.Wasteland | | | | | | | | | | | | | | | | | | | | | | | | | | | | | | | | | | | | | | | | | | | | | | | | | | | | | | | | | | | | | | | | | | | | | | | | | | | | | | | | | | | | | | | | | | | | | | | | | | | | | | | | | | | | | | | | | | | | | | | | | | | | | | | | | | | | | | | | | | | | | | | | | | | | | | | | | | | | | | | | | | | | | | | | | | | | | | | | | | | | | | | | | | | | | | | | | | | | | | |
| | | | | | % | 41.Utility ROW | | | | | | | | | | | | | | | | | | | | | | | | | | | | | | | | | | | | | | | | | | | | | | | | | | | | | | | | | | | | | | | | | | | | | | | | | | | | | | | | | | | | | | | | | | | | | | | | | | | | | | | | | | | | | | | | | | | | | | | | | | | | | | | | | | | | | | | | | | | | | | | | | | | | | | | | | | | | | | | | | | | | | | | | | | | | | | | | | | | | | | | | | | | | | | | | | | | | | | |
| | | | | | % | 42.Mobile Home Si | | | | | | | | | | | | | | | | | | | | | | | | | | | | | | | | | | | | | | | | | | | | | | | | | | | | | | | | | | | | | | | | | | | | | | | | | | | | | | | | | | | | | | | | | | | | | | | | | | | | | | | | | | | | | | | | | | | | | | | | | | | | | | | | | | | | | | | | | | | | | | | | | | | | | | | | | | | | | | | | | | | | | | | | | | | | | | | | | | | | | | | | | | | | | | | | | | | | | | |
| | | | | | % | 43.Condo Site | | | | | | | | | | | | | | | | | | | | | | | | | | | | | | | | | | | | | | | | | | | | | | | | | | | | | | | | | | | | | | | | | | | | | | | | | | | | | | | | | | | | | | | | | | | | | | | | | | | | | | | | | | | | | | | | | | | | | | | | | | | | | | | | | | | | | | | | | | | | | | | | | | | | | | | | | | | | | | | | | | | | | | | | | | | | | | | | | | | | | | | | | | | | | | | | | | | | | | |
| | | | | | % | 44.Camp Lot | | | | | | | | | | | | | | | | | | | | | | | | | | | | | | | | | | | | | | | | | | | | | | | | | | | | | | | | | | | | | | | | | | | | | | | | | | | | | | | | | | | | | | | | | | | | | | | | | | | | | | | | | | | | | | | | | | | | | | | | | | | | | | | | | | | | | | | | | | | | | | | | | | | | | | | | | | | | | | | | | | | | | | | | | | | | | | | | | | | | | | | | | | | | | | | | | | | | | | |
| | | | | | % | 45.Site Improve | | | | | | | | | | | | | | | | | | | | | | | | | | | | | | | | | | | | | | | | | | | | | | | | | | | | | | | | | | | | | | | | | | | | | | | | | | | | | | | | | | | | | | | | | | | | | | | | | | | | | | | | | | | | | | | | | | | | | | | | | | | | | | | | | | | | | | | | | | | | | | | | | | | | | | | | | | | | | | | | | | | | | | | | | | | | | | | | | | | | | | | | | | | | | | | | | | | | | | |
| | | | | | % | 46.Utility | | | | | | | | | | | | | | | | | | | | | | | | | | | | | | | | | | | | | | | | | | | | | | | | | | | | | | | | | | | | | | | | | | | | | | | | | | | | | | | | | | | | | | | | | | | | | | | | | | | | | | | | | | | | | | | | | | | | | | | | | | | | | | | | | | | | | | | | | | | | | | | | | | | | | | | | | | | | | | | | | | | | | | | | | | | | | | | | | | | | | | | | | | | | | | | | | | | | | | |
| LAND USE CODES | 0 | | Square Foot | | | | | | | | | | | | | | | | | | | | | | | | | | | | | | | | | | | | | | | | | | | | | | | | | | | | | | | | | | | | | | | | | | | | | | | | | | | | | | | | | | | | | | | | | | | | | | | | | | | | | | | | | | | | | | | | | | | | | | | | | | | | | | | | | | | | | | | | | | | | | | | | | | | | | | | | | | | | | | | | | | | | | | | | | | | | | | | | | | | | | | | | | | | | | | | | | | | | | | | | | |
| BUILDING USE | 0 | | <table border="1"> <thead> <tr> <th rowspan="2">Fract. Acre</th> <th colspan="2">Acreage/Sites</th> <th colspan="2"></th> <th colspan="2"></th> </tr> <tr> <th></th> <th></th> <th></th> <th></th> <th></th> <th></th> </tr> </thead> <tbody> <tr> <td>21.Homesite (Frac</td> <td>21</td> <td>1.00</td> <td>100</td> <td>%</td> <td>0</td> <td></td> </tr> <tr> <td>22.Baselot (Frac</td> <td>28</td> <td>9.00</td> <td>100</td> <td>%</td> <td>0</td> <td></td> </tr> <tr> <td>23.Misc (Frac)</td> <td>39</td> <td>19.00</td> <td>100</td> <td>%</td> <td>0</td> <td></td> </tr> <tr> <td>Acres</td> <td>40</td> <td>2.00</td> <td>100</td> <td>%</td> <td>0</td> <td></td> </tr> <tr> <td>24.Homesite</td> <td>45</td> <td>2.00</td> <td>100</td> <td>%</td> <td>0</td> <td></td> </tr> <tr> <td>25.Baselot</td> <td></td> <td></td> <td></td> <td>%</td> <td></td> <td></td> </tr> <tr> <td>26.Frontage 1</td> <td></td> <td></td> <td></td> <td>%</td> <td></td> <td></td> </tr> <tr> <td>27.Frontage 2</td> <td></td> <td></td> <td></td> <td>%</td> <td></td> <td></td> </tr> <tr> <td>28.Rear Land 1-10</td> <td></td> <td></td> <td></td> <td>%</td> <td></td> <td></td> </tr> <tr> <td>29.Rear Land 11-2</td> <td></td> <td></td> <td></td> <td>%</td> <td></td> <td></td> </tr> </tbody> </table> | | | | | Fract. Acre | Acreage/Sites | | | | | | | | | | | | 21.Homesite (Frac | 21 | 1.00 | 100 | % | 0 | | 22.Baselot (Frac | 28 | 9.00 | 100 | % | 0 | | 23.Misc (Frac) | 39 | 19.00 | 100 | % | 0 | | Acres | 40 | 2.00 | 100 | % | 0 | | 24.Homesite | 45 | 2.00 | 100 | % | 0 | | 25.Baselot | | | | % | | | 26.Frontage 1 | | | | % | | | 27.Frontage 2 | | | | % | | | 28.Rear Land 1-10 | | | | % | | | 29.Rear Land 11-2 | | | | % | | | | | | | | | | | | | | | | | | | | | | | | | | | | | | | | | | | | | | | | | | | | | | | | | | | | | | | | | | | | | | | | | | | | | | | | | | | | | | | | | | | | | | | | | | | | | | | | | | | | | | | | | | | | | | | | | | | | |
| Fract. Acre | Acreage/Sites | | | | | | | | | | | | | | | | | | | | | | | | | | | | | | | | | | | | | | | | | | | | | | | | | | | | | | | | | | | | | | | | | | | | | | | | | | | | | | | | | | | | | | | | | | | | | | | | | | | | | | | | | | | | | | | | | | | | | | | | | | | | | | | | | | | | | | | | | | | | | | | | | | | | | | | | | | | | | | | | | | | | | | | | | | | | | | | | | | | | | | | | | | | | | | | | | | | | | | | | | | | |
| | | | | | | | | | | | | | | | | | | | | | | | | | | | | | | | | | | | | | | | | | | | | | | | | | | | | | | | | | | | | | | | | | | | | | | | | | | | | | | | | | | | | | | | | | | | | | | | | | | | | | | | | | | | | | | | | | | | | | | | | | | | | | | | | | | | | | | | | | | | | | | | | | | | | | | | | | | | | | | | | | | | | | | | | | | | | | | | | | | | | | | | | | | | | | | | | | | | | | | | | | | | | |
| 21.Homesite (Frac | 21 | 1.00 | 100 | % | 0 | | | | | | | | | | | | | | | | | | | | | | | | | | | | | | | | | | | | | | | | | | | | | | | | | | | | | | | | | | | | | | | | | | | | | | | | | | | | | | | | | | | | | | | | | | | | | | | | | | | | | | | | | | | | | | | | | | | | | | | | | | | | | | | | | | | | | | | | | | | | | | | | | | | | | | | | | | | | | | | | | | | | | | | | | | | | | | | | | | | | | | | | | | | | | | | | | | | | | | | |
| 22.Baselot (Frac | 28 | 9.00 | 100 | % | 0 | | | | | | | | | | | | | | | | | | | | | | | | | | | | | | | | | | | | | | | | | | | | | | | | | | | | | | | | | | | | | | | | | | | | | | | | | | | | | | | | | | | | | | | | | | | | | | | | | | | | | | | | | | | | | | | | | | | | | | | | | | | | | | | | | | | | | | | | | | | | | | | | | | | | | | | | | | | | | | | | | | | | | | | | | | | | | | | | | | | | | | | | | | | | | | | | | | | | | | | |
| 23.Misc (Frac) | 39 | 19.00 | 100 | % | 0 | | | | | | | | | | | | | | | | | | | | | | | | | | | | | | | | | | | | | | | | | | | | | | | | | | | | | | | | | | | | | | | | | | | | | | | | | | | | | | | | | | | | | | | | | | | | | | | | | | | | | | | | | | | | | | | | | | | | | | | | | | | | | | | | | | | | | | | | | | | | | | | | | | | | | | | | | | | | | | | | | | | | | | | | | | | | | | | | | | | | | | | | | | | | | | | | | | | | | | | |
| Acres | 40 | 2.00 | 100 | % | 0 | | | | | | | | | | | | | | | | | | | | | | | | | | | | | | | | | | | | | | | | | | | | | | | | | | | | | | | | | | | | | | | | | | | | | | | | | | | | | | | | | | | | | | | | | | | | | | | | | | | | | | | | | | | | | | | | | | | | | | | | | | | | | | | | | | | | | | | | | | | | | | | | | | | | | | | | | | | | | | | | | | | | | | | | | | | | | | | | | | | | | | | | | | | | | | | | | | | | | | | |
| 24.Homesite | 45 | 2.00 | 100 | % | 0 | | | | | | | | | | | | | | | | | | | | | | | | | | | | | | | | | | | | | | | | | | | | | | | | | | | | | | | | | | | | | | | | | | | | | | | | | | | | | | | | | | | | | | | | | | | | | | | | | | | | | | | | | | | | | | | | | | | | | | | | | | | | | | | | | | | | | | | | | | | | | | | | | | | | | | | | | | | | | | | | | | | | | | | | | | | | | | | | | | | | | | | | | | | | | | | | | | | | | | | |
| 25.Baselot | | | | % | | | | | | | | | | | | | | | | | | | | | | | | | | | | | | | | | | | | | | | | | | | | | | | | | | | | | | | | | | | | | | | | | | | | | | | | | | | | | | | | | | | | | | | | | | | | | | | | | | | | | | | | | | | | | | | | | | | | | | | | | | | | | | | | | | | | | | | | | | | | | | | | | | | | | | | | | | | | | | | | | | | | | | | | | | | | | | | | | | | | | | | | | | | | | | | | | | | | | | | | |
| 26.Frontage 1 | | | | % | | | | | | | | | | | | | | | | | | | | | | | | | | | | | | | | | | | | | | | | | | | | | | | | | | | | | | | | | | | | | | | | | | | | | | | | | | | | | | | | | | | | | | | | | | | | | | | | | | | | | | | | | | | | | | | | | | | | | | | | | | | | | | | | | | | | | | | | | | | | | | | | | | | | | | | | | | | | | | | | | | | | | | | | | | | | | | | | | | | | | | | | | | | | | | | | | | | | | | | | |
| 27.Frontage 2 | | | | % | | | | | | | | | | | | | | | | | | | | | | | | | | | | | | | | | | | | | | | | | | | | | | | | | | | | | | | | | | | | | | | | | | | | | | | | | | | | | | | | | | | | | | | | | | | | | | | | | | | | | | | | | | | | | | | | | | | | | | | | | | | | | | | | | | | | | | | | | | | | | | | | | | | | | | | | | | | | | | | | | | | | | | | | | | | | | | | | | | | | | | | | | | | | | | | | | | | | | | | | |
| 28.Rear Land 1-10 | | | | % | | | | | | | | | | | | | | | | | | | | | | | | | | | | | | | | | | | | | | | | | | | | | | | | | | | | | | | | | | | | | | | | | | | | | | | | | | | | | | | | | | | | | | | | | | | | | | | | | | | | | | | | | | | | | | | | | | | | | | | | | | | | | | | | | | | | | | | | | | | | | | | | | | | | | | | | | | | | | | | | | | | | | | | | | | | | | | | | | | | | | | | | | | | | | | | | | | | | | | | | |
| 29.Rear Land 11-2 | | | | % | | | | | | | | | | | | | | | | | | | | | | | | | | | | | | | | | | | | | | | | | | | | | | | | | | | | | | | | | | | | | | | | | | | | | | | | | | | | | | | | | | | | | | | | | | | | | | | | | | | | | | | | | | | | | | | | | | | | | | | | | | | | | | | | | | | | | | | | | | | | | | | | | | | | | | | | | | | | | | | | | | | | | | | | | | | | | | | | | | | | | | | | | | | | | | | | | | | | | | | | |
| Sale Data | | | Total Acreage 31.00 | | | | | | | | | | | | | | | | | | | | | | | | | | | | | | | | | | | | | | | | | | | | | | | | | | | | | | | | | | | | | | | | | | | | | | | | | | | | | | | | | | | | | | | | | | | | | | | | | | | | | | | | | | | | | | | | | | | | | | | | | | | | | | | | | | | | | | | | | | | | | | | | | | | | | | | | | | | | | | | | | | | | | | | | | | | | | | | | | | | | | | | | | | | | | | | | | | | | | | | | | |
| Sale Date | | | | | | | | | | | | | | | | | | | | | | | | | | | | | | | | | | | | | | | | | | | | | | | | | | | | | | | | | | | | | | | | | | | | | | | | | | | | | | | | | | | | | | | | | | | | | | | | | | | | | | | | | | | | | | | | | | | | | | | | | | | | | | | | | | | | | | | | | | | | | | | | | | | | | | | | | | | | | | | | | | | | | | | | | | | | | | | | | | | | | | | | | | | | | | | | | | | | | | | | | | | | |
| Price | | | | | | | | | | | | | | | | | | | | | | | | | | | | | | | | | | | | | | | | | | | | | | | | | | | | | | | | | | | | | | | | | | | | | | | | | | | | | | | | | | | | | | | | | | | | | | | | | | | | | | | | | | | | | | | | | | | | | | | | | | | | | | | | | | | | | | | | | | | | | | | | | | | | | | | | | | | | | | | | | | | | | | | | | | | | | | | | | | | | | | | | | | | | | | | | | | | | | | | | | | | | |
| Sale Type | | | | | | | | | | | | | | | | | | | | | | | | | | | | | | | | | | | | | | | | | | | | | | | | | | | | | | | | | | | | | | | | | | | | | | | | | | | | | | | | | | | | | | | | | | | | | | | | | | | | | | | | | | | | | | | | | | | | | | | | | | | | | | | | | | | | | | | | | | | | | | | | | | | | | | | | | | | | | | | | | | | | | | | | | | | | | | | | | | | | | | | | | | | | | | | | | | | | | | | | | | | | |
| 1.Land | 4.Mobile | 7. | | | | | | | | | | | | | | | | | | | | | | | | | | | | | | | | | | | | | | | | | | | | | | | | | | | | | | | | | | | | | | | | | | | | | | | | | | | | | | | | | | | | | | | | | | | | | | | | | | | | | | | | | | | | | | | | | | | | | | | | | | | | | | | | | | | | | | | | | | | | | | | | | | | | | | | | | | | | | | | | | | | | | | | | | | | | | | | | | | | | | | | | | | | | | | | | | | | | | | | | | | |
| 2.L & B | 5.Other | 8. | | | | | | | | | | | | | | | | | | | | | | | | | | | | | | | | | | | | | | | | | | | | | | | | | | | | | | | | | | | | | | | | | | | | | | | | | | | | | | | | | | | | | | | | | | | | | | | | | | | | | | | | | | | | | | | | | | | | | | | | | | | | | | | | | | | | | | | | | | | | | | | | | | | | | | | | | | | | | | | | | | | | | | | | | | | | | | | | | | | | | | | | | | | | | | | | | | | | | | | | | | |
| 3.Building | 6.COMM | 9. | | | | | | | | | | | | | | | | | | | | | | | | | | | | | | | | | | | | | | | | | | | | | | | | | | | | | | | | | | | | | | | | | | | | | | | | | | | | | | | | | | | | | | | | | | | | | | | | | | | | | | | | | | | | | | | | | | | | | | | | | | | | | | | | | | | | | | | | | | | | | | | | | | | | | | | | | | | | | | | | | | | | | | | | | | | | | | | | | | | | | | | | | | | | | | | | | | | | | | | | | | |
| Financing | | | | | | | | | | | | | | | | | | | | | | | | | | | | | | | | | | | | | | | | | | | | | | | | | | | | | | | | | | | | | | | | | | | | | | | | | | | | | | | | | | | | | | | | | | | | | | | | | | | | | | | | | | | | | | | | | | | | | | | | | | | | | | | | | | | | | | | | | | | | | | | | | | | | | | | | | | | | | | | | | | | | | | | | | | | | | | | | | | | | | | | | | | | | | | | | | | | | | | | | | | | | |
| 1.Convent | 4.Seller | 7. | | | | | | | | | | | | | | | | | | | | | | | | | | | | | | | | | | | | | | | | | | | | | | | | | | | | | | | | | | | | | | | | | | | | | | | | | | | | | | | | | | | | | | | | | | | | | | | | | | | | | | | | | | | | | | | | | | | | | | | | | | | | | | | | | | | | | | | | | | | | | | | | | | | | | | | | | | | | | | | | | | | | | | | | | | | | | | | | | | | | | | | | | | | | | | | | | | | | | | | | | | |
| 2.FHA/VA | 5.Private | 8. | | | | | | | | | | | | | | | | | | | | | | | | | | | | | | | | | | | | | | | | | | | | | | | | | | | | | | | | | | | | | | | | | | | | | | | | | | | | | | | | | | | | | | | | | | | | | | | | | | | | | | | | | | | | | | | | | | | | | | | | | | | | | | | | | | | | | | | | | | | | | | | | | | | | | | | | | | | | | | | | | | | | | | | | | | | | | | | | | | | | | | | | | | | | | | | | | | | | | | | | | | |
| 3.Assumed | 6.Cash | 9.Unknown | | | | | | | | | | | | | | | | | | | | | | | | | | | | | | | | | | | | | | | | | | | | | | | | | | | | | | | | | | | | | | | | | | | | | | | | | | | | | | | | | | | | | | | | | | | | | | | | | | | | | | | | | | | | | | | | | | | | | | | | | | | | | | | | | | | | | | | | | | | | | | | | | | | | | | | | | | | | | | | | | | | | | | | | | | | | | | | | | | | | | | | | | | | | | | | | | | | | | | | | | | |
| Validity | | | | | | | | | | | | | | | | | | | | | | | | | | | | | | | | | | | | | | | | | | | | | | | | | | | | | | | | | | | | | | | | | | | | | | | | | | | | | | | | | | | | | | | | | | | | | | | | | | | | | | | | | | | | | | | | | | | | | | | | | | | | | | | | | | | | | | | | | | | | | | | | | | | | | | | | | | | | | | | | | | | | | | | | | | | | | | | | | | | | | | | | | | | | | | | | | | | | | | | | | | | | |
| 1.Valid | 4.Split | 7.Changes | | | | | | | | | | | | | | | | | | | | | | | | | | | | | | | | | | | | | | | | | | | | | | | | | | | | | | | | | | | | | | | | | | | | | | | | | | | | | | | | | | | | | | | | | | | | | | | | | | | | | | | | | | | | | | | | | | | | | | | | | | | | | | | | | | | | | | | | | | | | | | | | | | | | | | | | | | | | | | | | | | | | | | | | | | | | | | | | | | | | | | | | | | | | | | | | | | | | | | | | | | |
| 2.Related | 5.Partial | 8.Other | | | | | | | | | | | | | | | | | | | | | | | | | | | | | | | | | | | | | | | | | | | | | | | | | | | | | | | | | | | | | | | | | | | | | | | | | | | | | | | | | | | | | | | | | | | | | | | | | | | | | | | | | | | | | | | | | | | | | | | | | | | | | | | | | | | | | | | | | | | | | | | | | | | | | | | | | | | | | | | | | | | | | | | | | | | | | | | | | | | | | | | | | | | | | | | | | | | | | | | | | | |
| 3.Distress | 6.Exempt | 9.Estate | | | | | | | | | | | | | | | | | | | | | | | | | | | | | | | | | | | | | | | | | | | | | | | | | | | | | | | | | | | | | | | | | | | | | | | | | | | | | | | | | | | | | | | | | | | | | | | | | | | | | | | | | | | | | | | | | | | | | | | | | | | | | | | | | | | | | | | | | | | | | | | | | | | | | | | | | | | | | | | | | | | | | | | | | | | | | | | | | | | | | | | | | | | | | | | | | | | | | | | | | | |
| Verified | | | | | | | | | | | | | | | | | | | | | | | | | | | | | | | | | | | | | | | | | | | | | | | | | | | | | | | | | | | | | | | | | | | | | | | | | | | | | | | | | | | | | | | | | | | | | | | | | | | | | | | | | | | | | | | | | | | | | | | | | | | | | | | | | | | | | | | | | | | | | | | | | | | | | | | | | | | | | | | | | | | | | | | | | | | | | | | | | | | | | | | | | | | | | | | | | | | | | | | | | | | | |
| 1.Buyer | 4.Agent | 7.Family | | | | | | | | | | | | | | | | | | | | | | | | | | | | | | | | | | | | | | | | | | | | | | | | | | | | | | | | | | | | | | | | | | | | | | | | | | | | | | | | | | | | | | | | | | | | | | | | | | | | | | | | | | | | | | | | | | | | | | | | | | | | | | | | | | | | | | | | | | | | | | | | | | | | | | | | | | | | | | | | | | | | | | | | | | | | | | | | | | | | | | | | | | | | | | | | | | | | | | | | | | |
| 2.Seller | 5.Pub Rec | 8.Other | | | | | | | | | | | | | | | | | | | | | | | | | | | | | | | | | | | | | | | | | | | | | | | | | | | | | | | | | | | | | | | | | | | | | | | | | | | | | | | | | | | | | | | | | | | | | | | | | | | | | | | | | | | | | | | | | | | | | | | | | | | | | | | | | | | | | | | | | | | | | | | | | | | | | | | | | | | | | | | | | | | | | | | | | | | | | | | | | | | | | | | | | | | | | | | | | | | | | | | | | | |
| 3.Lender | 6.MLS | 9. | | | | | | | | | | | | | | | | | | | | | | | | | | | | | | | | | | | | | | | | | | | | | | | | | | | | | | | | | | | | | | | | | | | | | | | | | | | | | | | | | | | | | | | | | | | | | | | | | | | | | | | | | | | | | | | | | | | | | | | | | | | | | | | | | | | | | | | | | | | | | | | | | | | | | | | | | | | | | | | | | | | | | | | | | | | | | | | | | | | | | | | | | | | | | | | | | | | | | | | | | | |


Livermore Falls

Map Lot 011-017

Account 844

Location 633 MOOSEHILL RD/TREE GROWTH

Card 1 Of 1 9/30/2022

| | | |
|--|---|---|
| Building Style 1 Conventional | SF Bsmt Living 0 | Layout 1 Typical |
| 1.Conv. 5.Garrison 9.Other | Fin Bsmt Grade 0 0 | 1.Typical 4. 7. |
| 2.Ranch 6.Split 10. | HEARTH'S 0 | 2.Inadeq 5. 8. |
| 3.R Ranch 7.Contemp 11. | Heat Type 100% 1 Hot Water BB | 3.Horrid 6. 9. |
| 4.Cape 8.Log 12. | 1.HWBB 5.FWA 9.No Heat | Attic 9 None |
| Dwelling Units 2 | 2.HWCI 6.GravWA 10. | 1.1/4 Fin 4.Full Fin 7. |
| Other Units 0 | 3.H Pump 7.Electric 11. | 2.1/2 Fin 5.F/ Stair 8. |
| Stories 4 One & 1/2 Story | 4.Steam 8.F/ Wall 12. | 3.3/4 Fin 6. 9.None |
| 1.1 4.1.5 7. | Cool Type 0% 9 None | Insulation 1 Full |
| 2.2 5.1.75 8. | 1.Refrig 4.W&C Air 7. | 1.Full 4.Minimal 7. |
| 3.3 6.2.5 9. | 2.Evapor 5. 8. | 2.Heavy 5.Partial 8. |
| Exterior Walls 8 ALUM/VINYL | 3.H Pump 6. 9.None | 3.Capped 6. 9.None |
| 1.Clapbd 5.T-111 9.Other | Kitchen Style 2 Typical | Unfinished % 0% |
| 2.wWd Shng 6.BR/STONE 10. | 1.Modern 4.Obsolete 7. | Grade & Factor 3 Average 100% |
| 3.Compos. 7.NOVELTY 11. | 2.Typical 5. 8. | 1.E Grade 4.B Grade 7. |
| 4.Asbestos 8.AL/VIN 12. | 3.Old Type 6. 9.None | 2.D Grade 5.A Grade 8.SC Grade |
| Roof Surface 1 Asphalt Shingles | Bath(s) Style 2 Typical Bath(s) | 3.C Grade 6.AA Grade 9.Same |
| 1.Asphalt 4.Composit 7. | 1.Modern 4.Obsolete 7. | SQFT (Footprint) 975 |
| 2.Slate 5.Wood 8. | 2.Typical 5. 8. | Condition 4 Average |
| 3.Metal 6.Other 9. | 3.Old Type 6. 9.None | 1.Poor 4.Avg 7.V G |
| SF Masonry Trim 0 | # Rooms 9 | 2.Fair 5.Avg+ 8.Exc |
| OPEN-3-CUSTOM 0 | # Bedrooms 5 | 3.Avg- 6.Good 9.Same |
| OPEN-4-CUSTOM 0 | # Full Baths 2 | Phys. % Good 0% |
| Year Built 1860 | # Half Baths 0 | Funct. % Good 100% |
| Year Remodeled 0 | # Addn Fixtures 1 | Functional Code 9 None |
| Foundation 3 Brick &/or Stone | # Fireplaces 0 | 1.Incomp 4.Small 7.Layout |
| 1.Concrete 4.Wood 7. |  <p>TRIO Software A Division of Harris Computer Systems</p> | 2.O-Built 5.CDU 8.Other |
| 2.C Block 5.Slab 8. | | 3.Delap 6.Style 9.None |
| 3.Br/Stone 6.Piers 9. | | Econ. % Good 100% |
| Basement 4 Full Basement | | Economic Code None |
| 1.1/4 Bmt 4.Full Bmt 7. | | 0.None 3.Services 9.None |
| 2.1/2 Bmt 5.None 8. | | 1.Location 4.Traffic 8. |
| 3.3/4 Bmt 6. 9.None | | 2.Encroach 8.Other 9. |
| Bsmt Gar # Cars 0 | | Entrance Code 1 Interior Inspect |
| Wet Basement 3 Wet Basement | | 1.Interior 4.Vacant 7. |
| 1.Dry 4. 7. | | 2.Refusal 5.Estimate 8. |
| 2.Damp 5. 8. | 3.Informed 6. 9. | |
| 3.Wet 6. 9. | Information Code 1 Owner | |
| | | 1.Owner 4.Agent 7. |
| | | 2.Relative 5.Estimate 8. |
| | | 3.Tenant 6.Other 9. |

Date Inspected 7/21/2001

| Additions, Outbuildings & Improvements | | | | | | | | |
|--|------|-------|-------|------|-------|--------|-------------|-------------------|
| Type | Year | Units | Grade | Cond | Phys. | Funct. | Sound Value | |
| 2 Two Story Frame | 0 | 132 | 9 100 | 9 | 0 % | 0 % | | 1.One Story Fram |
| 22 Encl Frame Porch | 0 | 98 | 9 100 | 9 | 0 % | 0 % | | 2.Two Story Fram |
| 92 3/4S | 0 | 814 | 9 100 | 9 | 0 % | 0 % | | 3.Three Story Fr |
| 134 1 ST ATTCHD | 0 | 345 | 9 100 | 9 | 0 % | 0 % | | 4.1 & 1/2 Story |
| 68 Wood Deck | 0 | 112 | 9 100 | 9 | 0 % | 0 % | | 5.1 & 3/4 Story |
| 78 1.75 S GARAGE... | 1982 | 1200 | 2 100 | 4 | 0 % | 100 % | | 6.2 & 1/2 Story |
| | | | | | % | % | | 21.Open Frame Por |
| | | | | | % | % | | 22.Encl Frame Por |
| | | | | | % | % | | 23.Frame Garage |
| | | | | | % | % | | 24.Frame Shed |
| | | | | | % | % | | 25.Frame Bay Wind |
| | | | | | % | % | | 26.1SFr Overhang |
| | | | | | % | % | | 27.Unfin Basement |
| | | | | | % | % | | 28.Unfinished Att |
| | | | | | % | % | | 29.Finished Attic |

LAKE, GREGORY
LAKE, JOY
165 FAYETTE RD
LIVERMORE FALLS ME 04254

B1445P43

Inspection Witnessed By:

| No./Date | Description | Date Insp. |
|----------|-------------|------------|
| X | | |
| | | |
| | | |

Notes:

Livermore Falls

| Property Data | | | Assessment Record | | | | | | | | | | | | | | | | | | | | | | | | | | | | | | | | | | | | | | | | | | | | | | | | | | | | | | | | | | | | | | | | | | | | | | | | | | | | | | | | | | | | | | | | | | | | | | | | | | | | | | | | | | | | | | | | | | | | | | | | | | | | | | | | | | | | | | | | | | | | | | | | | | | | | | | | | | | | | | | | | | | | | | | | | | | | | | | | | | | | | |
|--|-----------|-------|---|--------|-------------------|--------|---------|-----------|--|--|--|--|------|-----------|--|-----------|--|-----------------|----------|-------|--------|------|----------------|--|--|---|--|--------------|-------------------|--|--|---|--|---------------|-------------------|--|--|---|--|--------------|--------------|--|--|---|--|--------------|------------------|--|--|---|--|----------|--|--|--|---|--|---------------|--|--|--|---|--|---------------|--|--|--|---|--|---------------|--|--|--|---|--|---------------|--|--|--|---|--|--------------|--|--|--|---|--|------------------|--|--|--|---|--|--------------|--|--|--|---|--|------------|--|--|--|---|--|---------------|--|--|--|---|--|------------|--|--|--|---|--|-----------------|--|--|--|---|--|-------------------|--|--|--|---|--|----------------|--|--|--|---|--|-----------------|--|--|--|---|--|----------------|--|--|--|---|--|--------------|--|--|--|---|--|----------------|--|--|--|---|--|-------------------|--|--|--|---|--|---------------|--|--|--|---|--|-------------|--|--|--|---|--|-----------------|--|--|--|--|--|------------|
| Neighborhood 9 ROYAL DRIVE | | | Year | Land | Buildings | Exempt | Total | | | | | | | | | | | | | | | | | | | | | | | | | | | | | | | | | | | | | | | | | | | | | | | | | | | | | | | | | | | | | | | | | | | | | | | | | | | | | | | | | | | | | | | | | | | | | | | | | | | | | | | | | | | | | | | | | | | | | | | | | | | | | | | | | | | | | | | | | | | | | | | | | | | | | | | | | | | | | | | | | | | | | | | | | | | | | | | | | |
| Tree Growth Year 0 | | | 2010 | 20,100 | 98,400 | 10,000 | 108,500 | | | | | | | | | | | | | | | | | | | | | | | | | | | | | | | | | | | | | | | | | | | | | | | | | | | | | | | | | | | | | | | | | | | | | | | | | | | | | | | | | | | | | | | | | | | | | | | | | | | | | | | | | | | | | | | | | | | | | | | | | | | | | | | | | | | | | | | | | | | | | | | | | | | | | | | | | | | | | | | | | | | | | | | | | | | | | | | | | |
| X Coordinate 0 | | | 2011 | 20,100 | 98,400 | 10,000 | 108,500 | | | | | | | | | | | | | | | | | | | | | | | | | | | | | | | | | | | | | | | | | | | | | | | | | | | | | | | | | | | | | | | | | | | | | | | | | | | | | | | | | | | | | | | | | | | | | | | | | | | | | | | | | | | | | | | | | | | | | | | | | | | | | | | | | | | | | | | | | | | | | | | | | | | | | | | | | | | | | | | | | | | | | | | | | | | | | | | | | |
| Y Coordinate 0 | | | 2012 | 20,100 | 98,400 | 10,000 | 108,500 | | | | | | | | | | | | | | | | | | | | | | | | | | | | | | | | | | | | | | | | | | | | | | | | | | | | | | | | | | | | | | | | | | | | | | | | | | | | | | | | | | | | | | | | | | | | | | | | | | | | | | | | | | | | | | | | | | | | | | | | | | | | | | | | | | | | | | | | | | | | | | | | | | | | | | | | | | | | | | | | | | | | | | | | | | | | | | | | | |
| Zone/Land Use 15 Subdivisions ... | | | 2013 | 20,100 | 98,400 | 10,000 | 108,500 | | | | | | | | | | | | | | | | | | | | | | | | | | | | | | | | | | | | | | | | | | | | | | | | | | | | | | | | | | | | | | | | | | | | | | | | | | | | | | | | | | | | | | | | | | | | | | | | | | | | | | | | | | | | | | | | | | | | | | | | | | | | | | | | | | | | | | | | | | | | | | | | | | | | | | | | | | | | | | | | | | | | | | | | | | | | | | | | | |
| Secondary Zone | | | 2014 | 20,100 | 98,400 | 10,000 | 108,500 | | | | | | | | | | | | | | | | | | | | | | | | | | | | | | | | | | | | | | | | | | | | | | | | | | | | | | | | | | | | | | | | | | | | | | | | | | | | | | | | | | | | | | | | | | | | | | | | | | | | | | | | | | | | | | | | | | | | | | | | | | | | | | | | | | | | | | | | | | | | | | | | | | | | | | | | | | | | | | | | | | | | | | | | | | | | | | | | | |
| Topography 2 Rolling | | | 2015 | 20,100 | 98,400 | 15,000 | 103,500 | | | | | | | | | | | | | | | | | | | | | | | | | | | | | | | | | | | | | | | | | | | | | | | | | | | | | | | | | | | | | | | | | | | | | | | | | | | | | | | | | | | | | | | | | | | | | | | | | | | | | | | | | | | | | | | | | | | | | | | | | | | | | | | | | | | | | | | | | | | | | | | | | | | | | | | | | | | | | | | | | | | | | | | | | | | | | | | | | |
| 1.Level 4.Below St 7.Steep | | | 2016 | 20,100 | 98,400 | 15,000 | 103,500 | | | | | | | | | | | | | | | | | | | | | | | | | | | | | | | | | | | | | | | | | | | | | | | | | | | | | | | | | | | | | | | | | | | | | | | | | | | | | | | | | | | | | | | | | | | | | | | | | | | | | | | | | | | | | | | | | | | | | | | | | | | | | | | | | | | | | | | | | | | | | | | | | | | | | | | | | | | | | | | | | | | | | | | | | | | | | | | | | |
| 2.Rolling 5.Low 8.Rough | | | 2017 | 20,100 | 98,400 | 20,000 | 98,500 | | | | | | | | | | | | | | | | | | | | | | | | | | | | | | | | | | | | | | | | | | | | | | | | | | | | | | | | | | | | | | | | | | | | | | | | | | | | | | | | | | | | | | | | | | | | | | | | | | | | | | | | | | | | | | | | | | | | | | | | | | | | | | | | | | | | | | | | | | | | | | | | | | | | | | | | | | | | | | | | | | | | | | | | | | | | | | | | | |
| 3.Above St 6.Swampy 9. | | | 2018 | 20,100 | 98,400 | 20,000 | 98,500 | | | | | | | | | | | | | | | | | | | | | | | | | | | | | | | | | | | | | | | | | | | | | | | | | | | | | | | | | | | | | | | | | | | | | | | | | | | | | | | | | | | | | | | | | | | | | | | | | | | | | | | | | | | | | | | | | | | | | | | | | | | | | | | | | | | | | | | | | | | | | | | | | | | | | | | | | | | | | | | | | | | | | | | | | | | | | | | | | |
| Utilities 1 All Public | | | 2019 | 20,100 | 98,400 | 20,000 | 98,500 | | | | | | | | | | | | | | | | | | | | | | | | | | | | | | | | | | | | | | | | | | | | | | | | | | | | | | | | | | | | | | | | | | | | | | | | | | | | | | | | | | | | | | | | | | | | | | | | | | | | | | | | | | | | | | | | | | | | | | | | | | | | | | | | | | | | | | | | | | | | | | | | | | | | | | | | | | | | | | | | | | | | | | | | | | | | | | | | | |
| 1.Public 4.Dr Well 7.Cesspool | | | 2020 | 20,100 | 98,400 | 25,000 | 93,500 | | | | | | | | | | | | | | | | | | | | | | | | | | | | | | | | | | | | | | | | | | | | | | | | | | | | | | | | | | | | | | | | | | | | | | | | | | | | | | | | | | | | | | | | | | | | | | | | | | | | | | | | | | | | | | | | | | | | | | | | | | | | | | | | | | | | | | | | | | | | | | | | | | | | | | | | | | | | | | | | | | | | | | | | | | | | | | | | | |
| 2.Water 5.Dug Well 8.improve | | | 2021 | 20,100 | 98,400 | 25,000 | 93,500 | | | | | | | | | | | | | | | | | | | | | | | | | | | | | | | | | | | | | | | | | | | | | | | | | | | | | | | | | | | | | | | | | | | | | | | | | | | | | | | | | | | | | | | | | | | | | | | | | | | | | | | | | | | | | | | | | | | | | | | | | | | | | | | | | | | | | | | | | | | | | | | | | | | | | | | | | | | | | | | | | | | | | | | | | | | | | | | | | |
| 3.Sewer 6.Septic 9.No util | | | 2022 | 20,100 | 98,400 | 23,500 | 95,000 | | | | | | | | | | | | | | | | | | | | | | | | | | | | | | | | | | | | | | | | | | | | | | | | | | | | | | | | | | | | | | | | | | | | | | | | | | | | | | | | | | | | | | | | | | | | | | | | | | | | | | | | | | | | | | | | | | | | | | | | | | | | | | | | | | | | | | | | | | | | | | | | | | | | | | | | | | | | | | | | | | | | | | | | | | | | | | | | | |
| Street 1 Paved | | | | | | | | | | | | | | | | | | | | | | | | | | | | | | | | | | | | | | | | | | | | | | | | | | | | | | | | | | | | | | | | | | | | | | | | | | | | | | | | | | | | | | | | | | | | | | | | | | | | | | | | | | | | | | | | | | | | | | | | | | | | | | | | | | | | | | | | | | | | | | | | | | | | | | | | | | | | | | | | | | | | | | | | | | | | | | | | | | | | | | | | |
| 1.Paved 4.Proposed 7.ROW | | | <table border="1"> <thead> <tr> <th colspan="5">Land Data</th> </tr> <tr> <th rowspan="2">Type</th> <th colspan="2">Effective</th> <th colspan="2">Influence</th> <th rowspan="2">Influence Codes</th> </tr> <tr> <th>Frontage</th> <th>Depth</th> <th>Factor</th> <th>Code</th> </tr> </thead> <tbody> <tr> <td>11.Regular Lot</td> <td></td> <td></td> <td>%</td> <td></td> <td>1.Unimproved</td> </tr> <tr> <td>12.Delta Triangle</td> <td></td> <td></td> <td>%</td> <td></td> <td>2.Excess Frtg</td> </tr> <tr> <td>13.Nabla Triangle</td> <td></td> <td></td> <td>%</td> <td></td> <td>3.Topography</td> </tr> <tr> <td>14.Rear Land</td> <td></td> <td></td> <td>%</td> <td></td> <td>4.Size/Shape</td> </tr> <tr> <td>15.Miscellaneous</td> <td></td> <td></td> <td>%</td> <td></td> <td>5.Access</td> </tr> <tr> <td></td> <td></td> <td></td> <td>%</td> <td></td> <td>6.Restriction</td> </tr> <tr> <td></td> <td></td> <td></td> <td>%</td> <td></td> <td>7.Corner Infl</td> </tr> <tr> <td></td> <td></td> <td></td> <td>%</td> <td></td> <td>8.Environment</td> </tr> <tr> <td></td> <td></td> <td></td> <td>%</td> <td></td> <td>9.Fract Share</td> </tr> <tr> <td></td> <td></td> <td></td> <td>%</td> <td></td> <td>Acres</td> </tr> <tr> <td></td> <td></td> <td></td> <td>%</td> <td></td> <td>30.Rear Land 21+</td> </tr> <tr> <td></td> <td></td> <td></td> <td>%</td> <td></td> <td>31.Crop Land</td> </tr> <tr> <td></td> <td></td> <td></td> <td>%</td> <td></td> <td>32.Orchard</td> </tr> <tr> <td></td> <td></td> <td></td> <td>%</td> <td></td> <td>33.Gravel Pit</td> </tr> <tr> <td></td> <td></td> <td></td> <td>%</td> <td></td> <td>34.Pasture</td> </tr> <tr> <td></td> <td></td> <td></td> <td>%</td> <td></td> <td>35.Hort -Edible</td> </tr> <tr> <td></td> <td></td> <td></td> <td>%</td> <td></td> <td>36.Hort -Ornament</td> </tr> <tr> <td></td> <td></td> <td></td> <td>%</td> <td></td> <td>37.Softwood TG</td> </tr> <tr> <td></td> <td></td> <td></td> <td>%</td> <td></td> <td>38.Mixedwood TG</td> </tr> <tr> <td></td> <td></td> <td></td> <td>%</td> <td></td> <td>39.Hardwood TG</td> </tr> <tr> <td></td> <td></td> <td></td> <td>%</td> <td></td> <td>40.Wasteland</td> </tr> <tr> <td></td> <td></td> <td></td> <td>%</td> <td></td> <td>41.Utility ROW</td> </tr> <tr> <td></td> <td></td> <td></td> <td>%</td> <td></td> <td>42.Mobile Home Si</td> </tr> <tr> <td></td> <td></td> <td></td> <td>%</td> <td></td> <td>43.Condo Site</td> </tr> <tr> <td></td> <td></td> <td></td> <td>%</td> <td></td> <td>44.Camp Lot</td> </tr> <tr> <td></td> <td></td> <td></td> <td>%</td> <td></td> <td>45.Site Improve</td> </tr> <tr> <td></td> <td></td> <td></td> <td></td> <td></td> <td>46.Utility</td> </tr> </tbody> </table> | | | | | Land Data | | | | | Type | Effective | | Influence | | Influence Codes | Frontage | Depth | Factor | Code | 11.Regular Lot | | | % | | 1.Unimproved | 12.Delta Triangle | | | % | | 2.Excess Frtg | 13.Nabla Triangle | | | % | | 3.Topography | 14.Rear Land | | | % | | 4.Size/Shape | 15.Miscellaneous | | | % | | 5.Access | | | | % | | 6.Restriction | | | | % | | 7.Corner Infl | | | | % | | 8.Environment | | | | % | | 9.Fract Share | | | | % | | Acres | | | | % | | 30.Rear Land 21+ | | | | % | | 31.Crop Land | | | | % | | 32.Orchard | | | | % | | 33.Gravel Pit | | | | % | | 34.Pasture | | | | % | | 35.Hort -Edible | | | | % | | 36.Hort -Ornament | | | | % | | 37.Softwood TG | | | | % | | 38.Mixedwood TG | | | | % | | 39.Hardwood TG | | | | % | | 40.Wasteland | | | | % | | 41.Utility ROW | | | | % | | 42.Mobile Home Si | | | | % | | 43.Condo Site | | | | % | | 44.Camp Lot | | | | % | | 45.Site Improve | | | | | | 46.Utility |
| Land Data | | | | | | | | | | | | | | | | | | | | | | | | | | | | | | | | | | | | | | | | | | | | | | | | | | | | | | | | | | | | | | | | | | | | | | | | | | | | | | | | | | | | | | | | | | | | | | | | | | | | | | | | | | | | | | | | | | | | | | | | | | | | | | | | | | | | | | | | | | | | | | | | | | | | | | | | | | | | | | | | | | | | | | | | | | | | | | | | | | | | | | | | |
| Type | Effective | | Influence | | Influence Codes | | | | | | | | | | | | | | | | | | | | | | | | | | | | | | | | | | | | | | | | | | | | | | | | | | | | | | | | | | | | | | | | | | | | | | | | | | | | | | | | | | | | | | | | | | | | | | | | | | | | | | | | | | | | | | | | | | | | | | | | | | | | | | | | | | | | | | | | | | | | | | | | | | | | | | | | | | | | | | | | | | | | | | | | | | | | | | | | | | | |
| | Frontage | Depth | Factor | Code | | | | | | | | | | | | | | | | | | | | | | | | | | | | | | | | | | | | | | | | | | | | | | | | | | | | | | | | | | | | | | | | | | | | | | | | | | | | | | | | | | | | | | | | | | | | | | | | | | | | | | | | | | | | | | | | | | | | | | | | | | | | | | | | | | | | | | | | | | | | | | | | | | | | | | | | | | | | | | | | | | | | | | | | | | | | | | | | | | | | |
| 11.Regular Lot | | | % | | 1.Unimproved | | | | | | | | | | | | | | | | | | | | | | | | | | | | | | | | | | | | | | | | | | | | | | | | | | | | | | | | | | | | | | | | | | | | | | | | | | | | | | | | | | | | | | | | | | | | | | | | | | | | | | | | | | | | | | | | | | | | | | | | | | | | | | | | | | | | | | | | | | | | | | | | | | | | | | | | | | | | | | | | | | | | | | | | | | | | | | | | | | | |
| 12.Delta Triangle | | | % | | 2.Excess Frtg | | | | | | | | | | | | | | | | | | | | | | | | | | | | | | | | | | | | | | | | | | | | | | | | | | | | | | | | | | | | | | | | | | | | | | | | | | | | | | | | | | | | | | | | | | | | | | | | | | | | | | | | | | | | | | | | | | | | | | | | | | | | | | | | | | | | | | | | | | | | | | | | | | | | | | | | | | | | | | | | | | | | | | | | | | | | | | | | | | | |
| 13.Nabla Triangle | | | % | | 3.Topography | | | | | | | | | | | | | | | | | | | | | | | | | | | | | | | | | | | | | | | | | | | | | | | | | | | | | | | | | | | | | | | | | | | | | | | | | | | | | | | | | | | | | | | | | | | | | | | | | | | | | | | | | | | | | | | | | | | | | | | | | | | | | | | | | | | | | | | | | | | | | | | | | | | | | | | | | | | | | | | | | | | | | | | | | | | | | | | | | | | |
| 14.Rear Land | | | % | | 4.Size/Shape | | | | | | | | | | | | | | | | | | | | | | | | | | | | | | | | | | | | | | | | | | | | | | | | | | | | | | | | | | | | | | | | | | | | | | | | | | | | | | | | | | | | | | | | | | | | | | | | | | | | | | | | | | | | | | | | | | | | | | | | | | | | | | | | | | | | | | | | | | | | | | | | | | | | | | | | | | | | | | | | | | | | | | | | | | | | | | | | | | | |
| 15.Miscellaneous | | | % | | 5.Access | | | | | | | | | | | | | | | | | | | | | | | | | | | | | | | | | | | | | | | | | | | | | | | | | | | | | | | | | | | | | | | | | | | | | | | | | | | | | | | | | | | | | | | | | | | | | | | | | | | | | | | | | | | | | | | | | | | | | | | | | | | | | | | | | | | | | | | | | | | | | | | | | | | | | | | | | | | | | | | | | | | | | | | | | | | | | | | | | | | |
| | | | % | | 6.Restriction | | | | | | | | | | | | | | | | | | | | | | | | | | | | | | | | | | | | | | | | | | | | | | | | | | | | | | | | | | | | | | | | | | | | | | | | | | | | | | | | | | | | | | | | | | | | | | | | | | | | | | | | | | | | | | | | | | | | | | | | | | | | | | | | | | | | | | | | | | | | | | | | | | | | | | | | | | | | | | | | | | | | | | | | | | | | | | | | | | | |
| | | | % | | 7.Corner Infl | | | | | | | | | | | | | | | | | | | | | | | | | | | | | | | | | | | | | | | | | | | | | | | | | | | | | | | | | | | | | | | | | | | | | | | | | | | | | | | | | | | | | | | | | | | | | | | | | | | | | | | | | | | | | | | | | | | | | | | | | | | | | | | | | | | | | | | | | | | | | | | | | | | | | | | | | | | | | | | | | | | | | | | | | | | | | | | | | | | |
| | | | % | | 8.Environment | | | | | | | | | | | | | | | | | | | | | | | | | | | | | | | | | | | | | | | | | | | | | | | | | | | | | | | | | | | | | | | | | | | | | | | | | | | | | | | | | | | | | | | | | | | | | | | | | | | | | | | | | | | | | | | | | | | | | | | | | | | | | | | | | | | | | | | | | | | | | | | | | | | | | | | | | | | | | | | | | | | | | | | | | | | | | | | | | | | |
| | | | % | | 9.Fract Share | | | | | | | | | | | | | | | | | | | | | | | | | | | | | | | | | | | | | | | | | | | | | | | | | | | | | | | | | | | | | | | | | | | | | | | | | | | | | | | | | | | | | | | | | | | | | | | | | | | | | | | | | | | | | | | | | | | | | | | | | | | | | | | | | | | | | | | | | | | | | | | | | | | | | | | | | | | | | | | | | | | | | | | | | | | | | | | | | | | |
| | | | % | | Acres | | | | | | | | | | | | | | | | | | | | | | | | | | | | | | | | | | | | | | | | | | | | | | | | | | | | | | | | | | | | | | | | | | | | | | | | | | | | | | | | | | | | | | | | | | | | | | | | | | | | | | | | | | | | | | | | | | | | | | | | | | | | | | | | | | | | | | | | | | | | | | | | | | | | | | | | | | | | | | | | | | | | | | | | | | | | | | | | | | | |
| | | | % | | 30.Rear Land 21+ | | | | | | | | | | | | | | | | | | | | | | | | | | | | | | | | | | | | | | | | | | | | | | | | | | | | | | | | | | | | | | | | | | | | | | | | | | | | | | | | | | | | | | | | | | | | | | | | | | | | | | | | | | | | | | | | | | | | | | | | | | | | | | | | | | | | | | | | | | | | | | | | | | | | | | | | | | | | | | | | | | | | | | | | | | | | | | | | | | | |
| | | | % | | 31.Crop Land | | | | | | | | | | | | | | | | | | | | | | | | | | | | | | | | | | | | | | | | | | | | | | | | | | | | | | | | | | | | | | | | | | | | | | | | | | | | | | | | | | | | | | | | | | | | | | | | | | | | | | | | | | | | | | | | | | | | | | | | | | | | | | | | | | | | | | | | | | | | | | | | | | | | | | | | | | | | | | | | | | | | | | | | | | | | | | | | | | | |
| | | | % | | 32.Orchard | | | | | | | | | | | | | | | | | | | | | | | | | | | | | | | | | | | | | | | | | | | | | | | | | | | | | | | | | | | | | | | | | | | | | | | | | | | | | | | | | | | | | | | | | | | | | | | | | | | | | | | | | | | | | | | | | | | | | | | | | | | | | | | | | | | | | | | | | | | | | | | | | | | | | | | | | | | | | | | | | | | | | | | | | | | | | | | | | | | |
| | | | % | | 33.Gravel Pit | | | | | | | | | | | | | | | | | | | | | | | | | | | | | | | | | | | | | | | | | | | | | | | | | | | | | | | | | | | | | | | | | | | | | | | | | | | | | | | | | | | | | | | | | | | | | | | | | | | | | | | | | | | | | | | | | | | | | | | | | | | | | | | | | | | | | | | | | | | | | | | | | | | | | | | | | | | | | | | | | | | | | | | | | | | | | | | | | | | |
| | | | % | | 34.Pasture | | | | | | | | | | | | | | | | | | | | | | | | | | | | | | | | | | | | | | | | | | | | | | | | | | | | | | | | | | | | | | | | | | | | | | | | | | | | | | | | | | | | | | | | | | | | | | | | | | | | | | | | | | | | | | | | | | | | | | | | | | | | | | | | | | | | | | | | | | | | | | | | | | | | | | | | | | | | | | | | | | | | | | | | | | | | | | | | | | | |
| | | | % | | 35.Hort -Edible | | | | | | | | | | | | | | | | | | | | | | | | | | | | | | | | | | | | | | | | | | | | | | | | | | | | | | | | | | | | | | | | | | | | | | | | | | | | | | | | | | | | | | | | | | | | | | | | | | | | | | | | | | | | | | | | | | | | | | | | | | | | | | | | | | | | | | | | | | | | | | | | | | | | | | | | | | | | | | | | | | | | | | | | | | | | | | | | | | | |
| | | | % | | 36.Hort -Ornament | | | | | | | | | | | | | | | | | | | | | | | | | | | | | | | | | | | | | | | | | | | | | | | | | | | | | | | | | | | | | | | | | | | | | | | | | | | | | | | | | | | | | | | | | | | | | | | | | | | | | | | | | | | | | | | | | | | | | | | | | | | | | | | | | | | | | | | | | | | | | | | | | | | | | | | | | | | | | | | | | | | | | | | | | | | | | | | | | | | |
| | | | % | | 37.Softwood TG | | | | | | | | | | | | | | | | | | | | | | | | | | | | | | | | | | | | | | | | | | | | | | | | | | | | | | | | | | | | | | | | | | | | | | | | | | | | | | | | | | | | | | | | | | | | | | | | | | | | | | | | | | | | | | | | | | | | | | | | | | | | | | | | | | | | | | | | | | | | | | | | | | | | | | | | | | | | | | | | | | | | | | | | | | | | | | | | | | | |
| | | | % | | 38.Mixedwood TG | | | | | | | | | | | | | | | | | | | | | | | | | | | | | | | | | | | | | | | | | | | | | | | | | | | | | | | | | | | | | | | | | | | | | | | | | | | | | | | | | | | | | | | | | | | | | | | | | | | | | | | | | | | | | | | | | | | | | | | | | | | | | | | | | | | | | | | | | | | | | | | | | | | | | | | | | | | | | | | | | | | | | | | | | | | | | | | | | | | |
| | | | % | | 39.Hardwood TG | | | | | | | | | | | | | | | | | | | | | | | | | | | | | | | | | | | | | | | | | | | | | | | | | | | | | | | | | | | | | | | | | | | | | | | | | | | | | | | | | | | | | | | | | | | | | | | | | | | | | | | | | | | | | | | | | | | | | | | | | | | | | | | | | | | | | | | | | | | | | | | | | | | | | | | | | | | | | | | | | | | | | | | | | | | | | | | | | | | |
| | | | % | | 40.Wasteland | | | | | | | | | | | | | | | | | | | | | | | | | | | | | | | | | | | | | | | | | | | | | | | | | | | | | | | | | | | | | | | | | | | | | | | | | | | | | | | | | | | | | | | | | | | | | | | | | | | | | | | | | | | | | | | | | | | | | | | | | | | | | | | | | | | | | | | | | | | | | | | | | | | | | | | | | | | | | | | | | | | | | | | | | | | | | | | | | | | |
| | | | % | | 41.Utility ROW | | | | | | | | | | | | | | | | | | | | | | | | | | | | | | | | | | | | | | | | | | | | | | | | | | | | | | | | | | | | | | | | | | | | | | | | | | | | | | | | | | | | | | | | | | | | | | | | | | | | | | | | | | | | | | | | | | | | | | | | | | | | | | | | | | | | | | | | | | | | | | | | | | | | | | | | | | | | | | | | | | | | | | | | | | | | | | | | | | | |
| | | | % | | 42.Mobile Home Si | | | | | | | | | | | | | | | | | | | | | | | | | | | | | | | | | | | | | | | | | | | | | | | | | | | | | | | | | | | | | | | | | | | | | | | | | | | | | | | | | | | | | | | | | | | | | | | | | | | | | | | | | | | | | | | | | | | | | | | | | | | | | | | | | | | | | | | | | | | | | | | | | | | | | | | | | | | | | | | | | | | | | | | | | | | | | | | | | | | |
| | | | % | | 43.Condo Site | | | | | | | | | | | | | | | | | | | | | | | | | | | | | | | | | | | | | | | | | | | | | | | | | | | | | | | | | | | | | | | | | | | | | | | | | | | | | | | | | | | | | | | | | | | | | | | | | | | | | | | | | | | | | | | | | | | | | | | | | | | | | | | | | | | | | | | | | | | | | | | | | | | | | | | | | | | | | | | | | | | | | | | | | | | | | | | | | | | |
| | | | % | | 44.Camp Lot | | | | | | | | | | | | | | | | | | | | | | | | | | | | | | | | | | | | | | | | | | | | | | | | | | | | | | | | | | | | | | | | | | | | | | | | | | | | | | | | | | | | | | | | | | | | | | | | | | | | | | | | | | | | | | | | | | | | | | | | | | | | | | | | | | | | | | | | | | | | | | | | | | | | | | | | | | | | | | | | | | | | | | | | | | | | | | | | | | | |
| | | | % | | 45.Site Improve | | | | | | | | | | | | | | | | | | | | | | | | | | | | | | | | | | | | | | | | | | | | | | | | | | | | | | | | | | | | | | | | | | | | | | | | | | | | | | | | | | | | | | | | | | | | | | | | | | | | | | | | | | | | | | | | | | | | | | | | | | | | | | | | | | | | | | | | | | | | | | | | | | | | | | | | | | | | | | | | | | | | | | | | | | | | | | | | | | | |
| | | | | | 46.Utility | | | | | | | | | | | | | | | | | | | | | | | | | | | | | | | | | | | | | | | | | | | | | | | | | | | | | | | | | | | | | | | | | | | | | | | | | | | | | | | | | | | | | | | | | | | | | | | | | | | | | | | | | | | | | | | | | | | | | | | | | | | | | | | | | | | | | | | | | | | | | | | | | | | | | | | | | | | | | | | | | | | | | | | | | | | | | | | | | | | |
| LAND USE CODES 1001 | | | Front Foot | | | | | | | | | | | | | | | | | | | | | | | | | | | | | | | | | | | | | | | | | | | | | | | | | | | | | | | | | | | | | | | | | | | | | | | | | | | | | | | | | | | | | | | | | | | | | | | | | | | | | | | | | | | | | | | | | | | | | | | | | | | | | | | | | | | | | | | | | | | | | | | | | | | | | | | | | | | | | | | | | | | | | | | | | | | | | | | | | | | | | |
| BUILDING USE 0 | | | Square Foot | | | | | | | | | | | | | | | | | | | | | | | | | | | | | | | | | | | | | | | | | | | | | | | | | | | | | | | | | | | | | | | | | | | | | | | | | | | | | | | | | | | | | | | | | | | | | | | | | | | | | | | | | | | | | | | | | | | | | | | | | | | | | | | | | | | | | | | | | | | | | | | | | | | | | | | | | | | | | | | | | | | | | | | | | | | | | | | | | | | | | |
| Sale Data | | | Fract. Acre | | | | | | | | | | | | | | | | | | | | | | | | | | | | | | | | | | | | | | | | | | | | | | | | | | | | | | | | | | | | | | | | | | | | | | | | | | | | | | | | | | | | | | | | | | | | | | | | | | | | | | | | | | | | | | | | | | | | | | | | | | | | | | | | | | | | | | | | | | | | | | | | | | | | | | | | | | | | | | | | | | | | | | | | | | | | | | | | | | | | | |
| Sale Date | | | 21.Homesite (Fract) | | | | | | | | | | | | | | | | | | | | | | | | | | | | | | | | | | | | | | | | | | | | | | | | | | | | | | | | | | | | | | | | | | | | | | | | | | | | | | | | | | | | | | | | | | | | | | | | | | | | | | | | | | | | | | | | | | | | | | | | | | | | | | | | | | | | | | | | | | | | | | | | | | | | | | | | | | | | | | | | | | | | | | | | | | | | | | | | | | | | | |
| Price | | | 22.Baselot (Fract) | | | | | | | | | | | | | | | | | | | | | | | | | | | | | | | | | | | | | | | | | | | | | | | | | | | | | | | | | | | | | | | | | | | | | | | | | | | | | | | | | | | | | | | | | | | | | | | | | | | | | | | | | | | | | | | | | | | | | | | | | | | | | | | | | | | | | | | | | | | | | | | | | | | | | | | | | | | | | | | | | | | | | | | | | | | | | | | | | | | | | |
| Sale Type | | | 23.Misc (Fract) | | | | | | | | | | | | | | | | | | | | | | | | | | | | | | | | | | | | | | | | | | | | | | | | | | | | | | | | | | | | | | | | | | | | | | | | | | | | | | | | | | | | | | | | | | | | | | | | | | | | | | | | | | | | | | | | | | | | | | | | | | | | | | | | | | | | | | | | | | | | | | | | | | | | | | | | | | | | | | | | | | | | | | | | | | | | | | | | | | | | | |
| 1.Land 4.Mobile 7. | | | Acres | | | | | | | | | | | | | | | | | | | | | | | | | | | | | | | | | | | | | | | | | | | | | | | | | | | | | | | | | | | | | | | | | | | | | | | | | | | | | | | | | | | | | | | | | | | | | | | | | | | | | | | | | | | | | | | | | | | | | | | | | | | | | | | | | | | | | | | | | | | | | | | | | | | | | | | | | | | | | | | | | | | | | | | | | | | | | | | | | | | | | |
| 2.L & B 5.Other 8. | | | 24.Homesite | | | | | | | | | | | | | | | | | | | | | | | | | | | | | | | | | | | | | | | | | | | | | | | | | | | | | | | | | | | | | | | | | | | | | | | | | | | | | | | | | | | | | | | | | | | | | | | | | | | | | | | | | | | | | | | | | | | | | | | | | | | | | | | | | | | | | | | | | | | | | | | | | | | | | | | | | | | | | | | | | | | | | | | | | | | | | | | | | | | | | |
| 3.Building 6.COMM 9. | | | 25.Baselot | | | | | | | | | | | | | | | | | | | | | | | | | | | | | | | | | | | | | | | | | | | | | | | | | | | | | | | | | | | | | | | | | | | | | | | | | | | | | | | | | | | | | | | | | | | | | | | | | | | | | | | | | | | | | | | | | | | | | | | | | | | | | | | | | | | | | | | | | | | | | | | | | | | | | | | | | | | | | | | | | | | | | | | | | | | | | | | | | | | | | |
| Financing | | | 26.Frontage 1 | | | | | | | | | | | | | | | | | | | | | | | | | | | | | | | | | | | | | | | | | | | | | | | | | | | | | | | | | | | | | | | | | | | | | | | | | | | | | | | | | | | | | | | | | | | | | | | | | | | | | | | | | | | | | | | | | | | | | | | | | | | | | | | | | | | | | | | | | | | | | | | | | | | | | | | | | | | | | | | | | | | | | | | | | | | | | | | | | | | | | |
| 1.Convent 4.Seller 7. | | | 27.Frontage 2 | | | | | | | | | | | | | | | | | | | | | | | | | | | | | | | | | | | | | | | | | | | | | | | | | | | | | | | | | | | | | | | | | | | | | | | | | | | | | | | | | | | | | | | | | | | | | | | | | | | | | | | | | | | | | | | | | | | | | | | | | | | | | | | | | | | | | | | | | | | | | | | | | | | | | | | | | | | | | | | | | | | | | | | | | | | | | | | | | | | | | |
| 2.FHA/VA 5.Private 8. | | | 28.Rear Land 1-10 | | | | | | | | | | | | | | | | | | | | | | | | | | | | | | | | | | | | | | | | | | | | | | | | | | | | | | | | | | | | | | | | | | | | | | | | | | | | | | | | | | | | | | | | | | | | | | | | | | | | | | | | | | | | | | | | | | | | | | | | | | | | | | | | | | | | | | | | | | | | | | | | | | | | | | | | | | | | | | | | | | | | | | | | | | | | | | | | | | | | | |
| 3.Assumed 6.Cash 9.Unknown | | | 29.Rear Land 11-2 | | | | | | | | | | | | | | | | | | | | | | | | | | | | | | | | | | | | | | | | | | | | | | | | | | | | | | | | | | | | | | | | | | | | | | | | | | | | | | | | | | | | | | | | | | | | | | | | | | | | | | | | | | | | | | | | | | | | | | | | | | | | | | | | | | | | | | | | | | | | | | | | | | | | | | | | | | | | | | | | | | | | | | | | | | | | | | | | | | | | | |
| Validity | | | Total Acreage 0.96 | | | | | | | | | | | | | | | | | | | | | | | | | | | | | | | | | | | | | | | | | | | | | | | | | | | | | | | | | | | | | | | | | | | | | | | | | | | | | | | | | | | | | | | | | | | | | | | | | | | | | | | | | | | | | | | | | | | | | | | | | | | | | | | | | | | | | | | | | | | | | | | | | | | | | | | | | | | | | | | | | | | | | | | | | | | | | | | | | | | | | |
| 1.Valid 4.Split 7.Changes | | | | | | | | | | | | | | | | | | | | | | | | | | | | | | | | | | | | | | | | | | | | | | | | | | | | | | | | | | | | | | | | | | | | | | | | | | | | | | | | | | | | | | | | | | | | | | | | | | | | | | | | | | | | | | | | | | | | | | | | | | | | | | | | | | | | | | | | | | | | | | | | | | | | | | | | | | | | | | | | | | | | | | | | | | | | | | | | | | | | | | | | |
| 2.Related 5.Partial 8.Other | | | | | | | | | | | | | | | | | | | | | | | | | | | | | | | | | | | | | | | | | | | | | | | | | | | | | | | | | | | | | | | | | | | | | | | | | | | | | | | | | | | | | | | | | | | | | | | | | | | | | | | | | | | | | | | | | | | | | | | | | | | | | | | | | | | | | | | | | | | | | | | | | | | | | | | | | | | | | | | | | | | | | | | | | | | | | | | | | | | | | | | | |
| 3.Distress 6.Exempt 9.Estate | | | | | | | | | | | | | | | | | | | | | | | | | | | | | | | | | | | | | | | | | | | | | | | | | | | | | | | | | | | | | | | | | | | | | | | | | | | | | | | | | | | | | | | | | | | | | | | | | | | | | | | | | | | | | | | | | | | | | | | | | | | | | | | | | | | | | | | | | | | | | | | | | | | | | | | | | | | | | | | | | | | | | | | | | | | | | | | | | | | | | | | | |
| Verified | | | | | | | | | | | | | | | | | | | | | | | | | | | | | | | | | | | | | | | | | | | | | | | | | | | | | | | | | | | | | | | | | | | | | | | | | | | | | | | | | | | | | | | | | | | | | | | | | | | | | | | | | | | | | | | | | | | | | | | | | | | | | | | | | | | | | | | | | | | | | | | | | | | | | | | | | | | | | | | | | | | | | | | | | | | | | | | | | | | | | | | | |
| 1.Buyer 4.Agent 7.Family | | | | | | | | | | | | | | | | | | | | | | | | | | | | | | | | | | | | | | | | | | | | | | | | | | | | | | | | | | | | | | | | | | | | | | | | | | | | | | | | | | | | | | | | | | | | | | | | | | | | | | | | | | | | | | | | | | | | | | | | | | | | | | | | | | | | | | | | | | | | | | | | | | | | | | | | | | | | | | | | | | | | | | | | | | | | | | | | | | | | | | | | |
| 2.Seller 5.Pub Rec 8.Other | | | | | | | | | | | | | | | | | | | | | | | | | | | | | | | | | | | | | | | | | | | | | | | | | | | | | | | | | | | | | | | | | | | | | | | | | | | | | | | | | | | | | | | | | | | | | | | | | | | | | | | | | | | | | | | | | | | | | | | | | | | | | | | | | | | | | | | | | | | | | | | | | | | | | | | | | | | | | | | | | | | | | | | | | | | | | | | | | | | | | | | | |
| 3.Lender 6.MLS 9. | | | | | | | | | | | | | | | | | | | | | | | | | | | | | | | | | | | | | | | | | | | | | | | | | | | | | | | | | | | | | | | | | | | | | | | | | | | | | | | | | | | | | | | | | | | | | | | | | | | | | | | | | | | | | | | | | | | | | | | | | | | | | | | | | | | | | | | | | | | | | | | | | | | | | | | | | | | | | | | | | | | | | | | | | | | | | | | | | | | | | | | | |

Livermore Falls

Map Lot 017-008

Account 845

Location 165 FAYETTE RD

Card 1 Of 1 9/30/2022

| | | |
|--|---|---|
| Building Style 4 Cape Cod | SF Bsmt Living 300 | Layout 1 Typical |
| 1.Conv. 5.Garrison 9.Other | Fin Bsmt Grade 9 100 | 1.Typical 4. 7. |
| 2.Ranch 6.Split 10. | HEARTH S 0 | 2.Inadeq 5. 8. |
| 3.R Ranch 7.Contemp 11. | Heat Type 100% 1 Hot Water BB | 3.Horrid 6. 9. |
| 4.Cape 8.Log 12. | 1.HWBB 5.FWA 9.No Heat | Attic 4 Full Finished |
| Dwelling Units 1 | 2.HWCI 6.GravWA 10. | 1.1/4 Fin 4.Full Fin 7. |
| Other Units 0 | 3.H Pump 7.Electric 11. | 2.1/2 Fin 5.F/ Stair 8. |
| Stories 1 One Story | 4.Steam 8.F/ Wall 12. | 3.3/4 Fin 6. 9.None |
| 1.1 4.1.5 7. | Cool Type 0% 9 None | Insulation 1 Full |
| 2.2 5.1.75 8. | 1.Refrig 4.W&C Air 7. | 1.Full 4.Minimal 7. |
| 3.3 6.2.5 9. | 2.Evapor 5. 8. | 2.Heavy 5.Partial 8. |
| Exterior Walls 3 Composition | 3.H Pump 6. 9.None | 3.Capped 6. 9.None |
| 1.Clapbd 5.T-111 9.Other | Kitchen Style 1 Modern | Unfinished % 0% |
| 2.wWd Shng 6.BR/STONE 10. | 1.Modern 4.Obsolete 7. | Grade & Factor 3 Average 100% |
| 3.Compos. 7.NOVELTY 11. | 2.Typical 5. 8. | 1.E Grade 4.B Grade 7. |
| 4.Asbestos 8.AL/VIN 12. | 3.Old Type 6. 9.None | 2.D Grade 5.A Grade 8.SC Grade |
| Roof Surface 1 Asphalt Shingles | Bath(s) Style 1 Modern Bath(s) | 3.C Grade 6.AA Grade 9.Same |
| 1.Asphalt 4.Composit 7. | 1.Modern 4.Obsolete 7. | SQFT (Footprint) 750 |
| 2.Slate 5.Wood 8. | 2.Typical 5. 8. | Condition 5 Above Average |
| 3.Metal 6.Other 9. | 3.Old Type 6. 9.None | 1.Poor 4.Avg 7.V G |
| SF Masonry Trim 0 | # Rooms 6 | 2.Fair 5.Avg+ 8.Exc |
| OPEN-3-CUSTOM 0 | # Bedrooms 3 | 3.Avg- 6.Good 9.Same |
| OPEN-4-CUSTOM 0 | # Full Baths 1 | Phys. % Good 0% |
| Year Built 1949 | # Half Baths 1 | Funct. % Good 100% |
| Year Remodeled 0 | # Addn Fixtures 0 | Functional Code 9 None |
| Foundation 1 Concrete | # Fireplaces 0 | 1.Incomp 4.Small 7.Layout |
| 1.Concrete 4.Wood 7. |  | 2.O-Built 5.CDU 8.Other |
| 2.C Block 5.Slab 8. | | 3.Delap 6.Style 9.None |
| 3.Br/Stone 6.Piers 9. | | Econ. % Good 100% |
| Basement 4 Full Basement | | Economic Code None |
| 1.1/4 Bmt 4.Full Bmt 7. | | 0.None 3.Services 9.None |
| 2.1/2 Bmt 5.None 8. | | 1.Location 4.Traffic 8. |
| 3.3/4 Bmt 6. 9.None | | 2.Encroach 8.Other 9. |
| Bsmt Gar # Cars 0 | | Entrance Code 1 Interior Inspect |
| Wet Basement 1 Dry Basement | | 1.Interior 4.Vacant 7. |
| 1.Dry 4. 7. | | 2.Refusal 5.Estimate 8. |
| 2.Damp 5. 8. | 3.Informed 6. 9. | |
| 3.Wet 6. 9. | Information Code 1 Owner | |
| | 1.Owner 4.Agent 7. | |
| | 2.Relative 5.Estimate 8. | |
| | 3.Tenant 6.Other 9. | |

Date Inspected

Additions, Outbuildings & Improvements

| Type | Year | Units | Grade | Cond | Phys. | Funct. | Sound Value |
|---------------|------|-------|-------|------|-------|--------|-------------|
| 11 1 | 0 | 400 | 9 100 | 9 | 0 % | 0 % | |
| 21 Open Frame | 0 | 100 | 9 100 | 9 | 0 % | 0 % | |
| 68 Wood Deck | 0 | 240 | 9 100 | 9 | 0 % | 0 % | |
| 68 Wood Deck | 1980 | 432 | 3 100 | 4 | 0 % | 50 % | |
| 24 Frame Shed | 1988 | 140 | 3 100 | 5 | 0 % | 100 % | |
| | | | | | % | % | |
| | | | | | % | % | |
| | | | | | % | % | |
| | | | | | % | % | |
| | | | | | % | % | |
| | | | | | % | % | |
| | | | | | % | % | |
| | | | | | % | % | |

- 1.One Story Fram
- 2.Two Story Fram
- 3.Three Story Fr
- 4.1 & 1/2 Story
- 5.1 & 3/4 Story
- 6.2 & 1/2 Story
- 21.Open Frame Por
- 22.Encl Frame Por
- 23.Frame Garage
- 24.Frame Shed
- 25.Frame Bay Wind
- 26.1SFr Overhang
- 27.Unfin Basement
- 28.Unfinished Att
- 29.Finished Attic

PAYNE, CYNTHIA
133 FRONT STREET
OLD TOWN ME 04468

B5766P259 B6843P60 B7198P180 B10798P309 B11066P14

Previous Owner
LEUNG, DONALD
LEUNG, DANIELLE
131 S. HUXLEY DRIVE
BUFFALO NY 14225
Sale Date: 3/29/2022

Previous Owner
FISH, BRADFORD J & CAROL E
CROWELL, JONATHAN & SHARI, LEUNG, DONALD & DANIELL
9 ROSEMEADOW CT
ACUSHNET MA 02743
Sale Date: 7/08/2021

Previous Owner
CROWELL, JONATHAN & SHARI
LEUNG, DONALD H & DANIELLE
694 SNIPATUIT RD
ROCHESTER MA 02770
Sale Date: 7/21/2006

Inspection Witnessed By:

| X | Date |
|----------|-------------|
| No./Date | Description |
| | Date Insp. |
| | |
| | |
| | |

Notes:

Livermore Falls

| Property Data | | | Assessment Record | | | | | |
|---|--|--|--------------------|----------------------------|------------------|--------------|------------------|-------------------|
| Neighborhood 16 RURAL | | | Year | Land | Buildings | Exempt | Total | |
| Tree Growth Year 0 | | | 2010 | 40,400 | 22,600 | 0 | 63,000 | |
| X Coordinate 0 | | | 2011 | 40,400 | 22,600 | 0 | 63,000 | |
| Y Coordinate 0 | | | 2012 | 40,400 | 22,600 | 0 | 63,000 | |
| Zone/Land Use 16 Rural Residntl | | | 2013 | 40,400 | 22,600 | 0 | 63,000 | |
| Secondary Zone | | | 2014 | 40,400 | 22,600 | 0 | 63,000 | |
| Topography 2 Rolling | | | 2015 | 40,400 | 22,600 | 0 | 63,000 | |
| 1.Level 4.Below St 7.Steep | | | 2016 | 40,400 | 22,600 | 0 | 63,000 | |
| 2.Rolling 5.Low 8.Rough | | | 2017 | 40,400 | 33,200 | 0 | 73,600 | |
| 3.Above St 6.Swampy 9. | | | 2018 | 40,400 | 33,200 | 0 | 73,600 | |
| Utilities 9 No Utilities | | | 2019 | 40,400 | 33,200 | 0 | 73,600 | |
| 1.Public 4.Dr Well 7.Cesspool | | | 2020 | 40,400 | 33,200 | 0 | 73,600 | |
| 2.Water 5.Dug Well 8.improve | | | 2021 | 40,400 | 33,200 | 0 | 73,600 | |
| 3.Sewer 6.Septic 9.No util | | | 2022 | 40,400 | 33,200 | 0 | 73,600 | |
| Street 1 Paved | | | | | | | | |
| 1.Paved 4.Proposed 7.ROW | | | Land Data | | | | | |
| 2.Semi Imp 5.Private 8. | | | Front Foot | Type | Effective | | Influence | |
| 3.Gravel 6.NoStreet 9. | | | 11.Regular Lot | | Frontage | Depth | Factor | Code |
| LAND USE CODES 1001 | | | 12.Delta Triangle | | | | % | 1.Unimproved |
| BUILDING USE 0 | | | 13.Nabla Triangle | | | | % | 2.Excess Frtg |
| Sale Data | | | 14.Rear Land | | | | % | 3.Topography |
| Sale Date 3/29/2022 | | | 15.Miscellaneous | | | | % | 4.Size/Shape |
| Price 142,000 | | | | | | | % | 5.Access |
| Sale Type 2 Land & Buildings | | | | | | | % | 6.Restriction |
| 1.Land 4.Mobile 7. | | | | | | | % | 7.Corner Infl |
| 2.L & B 5.Other 8. | | | Square Foot | Square Feet | | | | 8.Environment |
| 3.Building 6.COMM 9. | | | 16.Regular Lot | | | | % | 9.Fract Share |
| Financing 9 Unknown | | | 17.Secondary Lot | | | | % | Acres |
| 1.Convent 4.Seller 7. | | | 18.Excess Land | | | | % | 30.Rear Land 21+ |
| 2.FHA/VA 5.Private 8. | | | 19.Condominium | | | | % | 31.Crop Land |
| 3.Assumed 6.Cash 9.Unknown | | | 20.Miscellaneous | | | | % | 32.Orchard |
| Validity 1 Arms Length Sale | | | | | | | % | 33.Gravel Pit |
| 1.Valid 4.Split 7.Changes | | | Fract. Acre | Acres/Sites | | | | 34.Pasture |
| 2.Related 5.Partial 8.Other | | | 21.Homesite (Frac | 22 | 1.00 | 100 | % | 35.Hort -Edible |
| 3.Distress 6.Exempt 9.Estate | | | 22.Baselot (Fract | 28 | 10.00 | 100 | % | 36.Hort -Ornament |
| Verified 5 Public Record | | | 23.Misc (Fract) | 29 | 10.00 | 100 | % | 37.Softwood TG |
| 1.Buyer 4.Agent 7.Family | | | Acres | 30 | 20.46 | 100 | % | 38.Mixedwood TG |
| 2.Seller 5.Pub Rec 8.Other | | | 24.Homesite | 45 | 2.00 | 100 | % | 39.Hardwood TG |
| 3.Lender 6.MLS 9. | | | 25.Baselot | | | | % | 40.Wasteland |
| | | | 26.Frontage 1 | | | | % | 41.Utility ROW |
| | | | 27.Frontage 2 | | | | % | 42.Mobile Home Si |
| | | | 28.Rear Land 1-10 | Total Acreage 41.46 | | | | 43.Condo Site |
| | | | 29.Rear Land 11-2 | | | | % | 44.Camp Lot |
| | | | | | | | % | 45.Site Improve |
| | | | | | | | % | 46.Utility |

Livermore Falls

Map Lot 020-265

Account 847

Location 29 CHURCH ST.

Card 1 Of 1 9/30/2022

| | | |
|---|---|---|
| Building Style 1 Conventional | SF Bsmt Living 0 | Layout 1 Typical |
| 1.Conv. 5.Garrison 9.Other | Fin Bsmt Grade 0 0 | 1.Typical 4. 7. |
| 2.Ranch 6.Split 10. | HEARTH S 0 | 2.Inadeq 5. 8. |
| 3.R Ranch 7.Contemp 11. | Heat Type 100% 2 Hot Water C Iron | 3.Horrid 6. 9. |
| 4.Cape 8.Log 12. | 1.HWBB 5.FWA 9.No Heat | Attic 5 Floor & Stairs |
| Dwelling Units 2 | 2.HWCI 6.GravWA 10. | 1.1/4 Fin 4.Full Fin 7. |
| Other Units 0 | 3.H Pump 7.Electric 11. | 2.1/2 Fin 5.F/ Stair 8. |
| Stories 2 Two Story | 4.Steam 8.F/Wall 12. | 3.3/4 Fin 6. 9.None |
| 1.1 4.1.5 7. | Cool Type 0% 9 None | Insulation 1 Full |
| 2.2 5.1.75 8. | 1.Refrig 4.W&C Air 7. | 1.Full 4.Minimal 7. |
| 3.3 6.2.5 9. | 2.Evapor 5. 8. | 2.Heavy 5.Partial 8. |
| Exterior Walls 4 Asbestos Siding | 3.H Pump 6. 9.None | 3.Capped 6. 9.None |
| 1.Clapbd 5.T-111 9.Other | Kitchen Style 3 Old Style | Unfinished % 0% |
| 2.wWd Shng 6.BR/STONE 10. | 1.Modern 4.Obsolete 7. | Grade & Factor 3 Average 100% |
| 3.Compos. 7.NOVELTY 11. | 2.Typical 5. 8. | 1.E Grade 4.B Grade 7. |
| 4.Asbestos 8.AL/VIN 12. | 3.Old Type 6. 9.None | 2.D Grade 5.A Grade 8.SC Grade |
| Roof Surface 1 Asphalt Shingles | Bath(s) Style 2 Typical Bath(s) | 3.C Grade 6.AA Grade 9.Same |
| 1.Asphalt 4.Composit 7. | 1.Modern 4.Obsolete 7. | SQFT (Footprint) 576 |
| 2.Slate 5.Wood 8. | 2.Typical 5. 8. | Condition 4 Average |
| 3.Metal 6.Other 9. | 3.Old Type 6. 9.None | 1.Poor 4.Avg 7.V G |
| SF Masonry Trim 0 | # Rooms 8 | 2.Fair 5.Avg+ 8.Exc |
| OPEN-3-CUSTOM 0 | # Bedrooms 2 | 3.Avg- 6.Good 9.Same |
| OPEN-4-CUSTOM 0 | # Full Baths 2 | Phys. % Good 0% |
| Year Built 1900 | # Half Baths 0 | Funct. % Good 100% |
| Year Remodeled 0 | # Addn Fixtures 1 | Functional Code 9 None |
| Foundation 1 Concrete | # Fireplaces 0 | 1.Incomp 4.Small 7.Layout |
| 1.Concrete 4.Wood 7. |  <p>TRIO Software A Division of Harris Computer Systems</p> | 2.O-Built 5.CDU 8.Other |
| 2.C Block 5.Slab 8. | | 3.Delap 6.Style 9.None |
| 3.Br/Stone 6.Piers 9. | | Econ. % Good 100% |
| Basement 3 3/4 Basement | | Economic Code None |
| 1.1/4 Bmt 4.Full Bmt 7. | | 0.None 3.Services 9.None |
| 2.1/2 Bmt 5.None 8. | | 1.Location 4.Traffic 8. |
| 3.3/4 Bmt 6. 9.None | | 2.Encroach 8.Other 9. |
| Bsmt Gar # Cars 0 | | Entrance Code 1 Interior Inspect |
| Wet Basement 1 Dry Basement | | 1.Interior 4.Vacant 7. |
| 1.Dry 4. 7. | | 2.Refusal 5.Estimate 8. |
| 2.Damp 5. 8. | 3.Informed 6. 9. | |
| 3.Wet 6. 9. | Information Code 1 Owner | |
| | | 1.Owner 4.Agent 7. |
| | | 2.Relative 5.Estimate 8. |
| | | 3.Tenant 6.Other 9. |

Date Inspected

| Additions, Outbuildings & Improvements | | | | | | | | |
|--|------|-------|-------|------|-------|--------|-------------|-------------------|
| Type | Year | Units | Grade | Cond | Phys. | Funct. | Sound Value | |
| 1 One Story Frame | 0 | 195 | 9 100 | 9 | 0 % | 0 % | | 1.One Story Fram |
| 21 Open Frame | 0 | 388 | 9 100 | 9 | 0 % | 0 % | | 2.Two Story Fram |
| 22 Encl Frame Porch | 0 | 60 | 9 100 | 9 | 0 % | 0 % | | 3.Three Story Fr |
| 21 Open Frame | 0 | 20 | 9 100 | 9 | 0 % | 0 % | | 4.1 & 1/2 Story |
| 45 2S Fr Bay | 0 | 12 | 9 100 | 9 | 0 % | 0 % | | 5.1 & 3/4 Story |
| 136 1.50ST ATT | 0 | 354 | 9 100 | 9 | 0 % | 0 % | | 6.2 & 1/2 Story |
| 23 Frame Garage | 0 | 336 | 9 100 | 9 | 0 % | 0 % | | 21.Open Frame Por |
| | | | | | % | % | | 22.Encl Frame Por |
| | | | | | % | % | | 23.Frame Garage |
| | | | | | % | % | | 24.Frame Shed |
| | | | | | % | % | | 25.Frame Bay Wind |
| | | | | | % | % | | 26.1SFr Overhang |
| | | | | | % | % | | 27.Unfin Basement |
| | | | | | % | % | | 28.Unfinished Att |
| | | | | | % | % | | 29.Finished Attic |

BARBIONI, JOSEPH
35 KNAPP STREET
LIVERMORE FALLS ME 04254

B4225P277 B9947P139 B10410P114 B10634P326

Previous Owner
MASSARELLA, MORRISSETTE
15 SEWALL ST

LIVERMORE FALLS ME 04254
Sale Date: 2/03/2021

Previous Owner
TOMPKINS, RICKY
206 HAINES CORNER RD

LIVERMORE FALLS ME 04254
Sale Date: 6/30/2020

Previous Owner
TOWN OF LIVERMORE FALLS

2 MAIN ST
LIVERMORE FALLS ME 04254
Sale Date: 10/02/2018

Inspection Witnessed By:

| X | Date |
|----------|-------------|
| No./Date | Description |
| | Date Insp. |
| | |
| | |
| | |

Notes:

Livermore Falls

| Property Data | | | Assessment Record | | | | | | | | | | | | | | | | | | | | | | | | | | | | | | | | | | | | | | | | | | | | | | | | | | | | | | | | | | | | | | | | | | | | | | | | | | | | | | | | | | | | | | | | | | | | | | | | | | | | | | | | | | | | | | | | | | | | | | | | | | | | | | | | | | | | | | | | | | | | | | | | | | | | | | | | | | | | | | | | | | | | | | | | | | | | | | | | | | | | | | | | | | | | | | | | | | | | | | | | | | | | | | | | | |
|--|------|-----------|--|-----------|-----------|-------------------|--------|-----------|--|--|--|--|------------|------|-----------|--|-----------|--|-----------------|----------|-------|--------|------|----------------|--|--|--|---|--|--------------|-------------------|--|--|--|---|--|---------------|-------------------|--|--|--|---|--|--------------|--------------|--|--|--|---|--|--------------|------------------|--|--|--|---|--|----------|--|--|--|--|---|--|---------------|--|--|--|--|---|--|---------------|--|--|--|--|---|--|---------------|--|--|--|--|---|--|---------------|--|--|--|--|---|--|--------------|--|--|--|--|---|--|------------------|--|--|--|--|---|--|--------------|--|--|--|--|---|--|------------|--|--|--|--|---|--|---------------|--|--|--|--|---|--|------------|--|--|--|--|---|--|-----------------|--|--|--|--|---|--|-------------------|--|--|--|--|---|--|----------------|--|--|--|--|---|--|-----------------|--|--|--|--|---|--|----------------|--|--|--|--|---|--|--------------|--|--|--|--|---|--|----------------|--|--|--|--|---|--|-------------------|--|--|--|--|---|--|---------------|--|--|--|--|---|--|-------------|--|--|--|--|---|--|-----------------|--|--|--|--|---|--|------------|
| Neighborhood 1 IN-TOWN RESDNTL | | | Year | Land | Buildings | Exempt | Total | | | | | | | | | | | | | | | | | | | | | | | | | | | | | | | | | | | | | | | | | | | | | | | | | | | | | | | | | | | | | | | | | | | | | | | | | | | | | | | | | | | | | | | | | | | | | | | | | | | | | | | | | | | | | | | | | | | | | | | | | | | | | | | | | | | | | | | | | | | | | | | | | | | | | | | | | | | | | | | | | | | | | | | | | | | | | | | | | | | | | | | | | | | | | | | | | | | | | | | | | | | | | |
| Tree Growth Year 0 | | | 2010 | 5,600 | 48,800 | 10,000 | 44,400 | | | | | | | | | | | | | | | | | | | | | | | | | | | | | | | | | | | | | | | | | | | | | | | | | | | | | | | | | | | | | | | | | | | | | | | | | | | | | | | | | | | | | | | | | | | | | | | | | | | | | | | | | | | | | | | | | | | | | | | | | | | | | | | | | | | | | | | | | | | | | | | | | | | | | | | | | | | | | | | | | | | | | | | | | | | | | | | | | | | | | | | | | | | | | | | | | | | | | | | | | | | | | |
| X Coordinate 0 | | | 2011 | 5,600 | 48,800 | 10,000 | 44,400 | | | | | | | | | | | | | | | | | | | | | | | | | | | | | | | | | | | | | | | | | | | | | | | | | | | | | | | | | | | | | | | | | | | | | | | | | | | | | | | | | | | | | | | | | | | | | | | | | | | | | | | | | | | | | | | | | | | | | | | | | | | | | | | | | | | | | | | | | | | | | | | | | | | | | | | | | | | | | | | | | | | | | | | | | | | | | | | | | | | | | | | | | | | | | | | | | | | | | | | | | | | | | |
| Y Coordinate 0 | | | 2012 | 5,600 | 48,800 | 0 | 54,400 | | | | | | | | | | | | | | | | | | | | | | | | | | | | | | | | | | | | | | | | | | | | | | | | | | | | | | | | | | | | | | | | | | | | | | | | | | | | | | | | | | | | | | | | | | | | | | | | | | | | | | | | | | | | | | | | | | | | | | | | | | | | | | | | | | | | | | | | | | | | | | | | | | | | | | | | | | | | | | | | | | | | | | | | | | | | | | | | | | | | | | | | | | | | | | | | | | | | | | | | | | | | | |
| Zone/Land Use 11 Urban Residentl | | | 2013 | 5,600 | 48,800 | 0 | 54,400 | | | | | | | | | | | | | | | | | | | | | | | | | | | | | | | | | | | | | | | | | | | | | | | | | | | | | | | | | | | | | | | | | | | | | | | | | | | | | | | | | | | | | | | | | | | | | | | | | | | | | | | | | | | | | | | | | | | | | | | | | | | | | | | | | | | | | | | | | | | | | | | | | | | | | | | | | | | | | | | | | | | | | | | | | | | | | | | | | | | | | | | | | | | | | | | | | | | | | | | | | | | | | |
| Secondary Zone | | | 2014 | 5,600 | 48,800 | 0 | 54,400 | | | | | | | | | | | | | | | | | | | | | | | | | | | | | | | | | | | | | | | | | | | | | | | | | | | | | | | | | | | | | | | | | | | | | | | | | | | | | | | | | | | | | | | | | | | | | | | | | | | | | | | | | | | | | | | | | | | | | | | | | | | | | | | | | | | | | | | | | | | | | | | | | | | | | | | | | | | | | | | | | | | | | | | | | | | | | | | | | | | | | | | | | | | | | | | | | | | | | | | | | | | | | |
| Topography 4 Below Street 7 Steep | | | 2015 | 5,600 | 48,800 | 0 | 54,400 | | | | | | | | | | | | | | | | | | | | | | | | | | | | | | | | | | | | | | | | | | | | | | | | | | | | | | | | | | | | | | | | | | | | | | | | | | | | | | | | | | | | | | | | | | | | | | | | | | | | | | | | | | | | | | | | | | | | | | | | | | | | | | | | | | | | | | | | | | | | | | | | | | | | | | | | | | | | | | | | | | | | | | | | | | | | | | | | | | | | | | | | | | | | | | | | | | | | | | | | | | | | | |
| 1.Level 4.Below St 7.Steep | | | 2016 | 5,600 | 48,800 | 0 | 54,400 | | | | | | | | | | | | | | | | | | | | | | | | | | | | | | | | | | | | | | | | | | | | | | | | | | | | | | | | | | | | | | | | | | | | | | | | | | | | | | | | | | | | | | | | | | | | | | | | | | | | | | | | | | | | | | | | | | | | | | | | | | | | | | | | | | | | | | | | | | | | | | | | | | | | | | | | | | | | | | | | | | | | | | | | | | | | | | | | | | | | | | | | | | | | | | | | | | | | | | | | | | | | | |
| 2.Rolling 5.Low 8.Rough | | | 2017 | 5,600 | 48,800 | 54,400 | 0 | | | | | | | | | | | | | | | | | | | | | | | | | | | | | | | | | | | | | | | | | | | | | | | | | | | | | | | | | | | | | | | | | | | | | | | | | | | | | | | | | | | | | | | | | | | | | | | | | | | | | | | | | | | | | | | | | | | | | | | | | | | | | | | | | | | | | | | | | | | | | | | | | | | | | | | | | | | | | | | | | | | | | | | | | | | | | | | | | | | | | | | | | | | | | | | | | | | | | | | | | | | | | |
| 3.Above St 6.Swampy 9. | | | 2018 | 5,600 | 48,800 | 0 | 54,400 | | | | | | | | | | | | | | | | | | | | | | | | | | | | | | | | | | | | | | | | | | | | | | | | | | | | | | | | | | | | | | | | | | | | | | | | | | | | | | | | | | | | | | | | | | | | | | | | | | | | | | | | | | | | | | | | | | | | | | | | | | | | | | | | | | | | | | | | | | | | | | | | | | | | | | | | | | | | | | | | | | | | | | | | | | | | | | | | | | | | | | | | | | | | | | | | | | | | | | | | | | | | | |
| Utilities 1 All Public | | | 2019 | 5,600 | 48,800 | 0 | 54,400 | | | | | | | | | | | | | | | | | | | | | | | | | | | | | | | | | | | | | | | | | | | | | | | | | | | | | | | | | | | | | | | | | | | | | | | | | | | | | | | | | | | | | | | | | | | | | | | | | | | | | | | | | | | | | | | | | | | | | | | | | | | | | | | | | | | | | | | | | | | | | | | | | | | | | | | | | | | | | | | | | | | | | | | | | | | | | | | | | | | | | | | | | | | | | | | | | | | | | | | | | | | | | |
| 1.Public 4.Dr Well 7.Cesspool | | | 2020 | 5,600 | 48,800 | 0 | 54,400 | | | | | | | | | | | | | | | | | | | | | | | | | | | | | | | | | | | | | | | | | | | | | | | | | | | | | | | | | | | | | | | | | | | | | | | | | | | | | | | | | | | | | | | | | | | | | | | | | | | | | | | | | | | | | | | | | | | | | | | | | | | | | | | | | | | | | | | | | | | | | | | | | | | | | | | | | | | | | | | | | | | | | | | | | | | | | | | | | | | | | | | | | | | | | | | | | | | | | | | | | | | | | |
| 2.Water 5.Dug Well 8.improve | | | 2021 | 5,600 | 48,800 | 0 | 54,400 | | | | | | | | | | | | | | | | | | | | | | | | | | | | | | | | | | | | | | | | | | | | | | | | | | | | | | | | | | | | | | | | | | | | | | | | | | | | | | | | | | | | | | | | | | | | | | | | | | | | | | | | | | | | | | | | | | | | | | | | | | | | | | | | | | | | | | | | | | | | | | | | | | | | | | | | | | | | | | | | | | | | | | | | | | | | | | | | | | | | | | | | | | | | | | | | | | | | | | | | | | | | | |
| 3.Sewer 6.Septic 9.No util | | | 2022 | 5,600 | 48,800 | 0 | 54,400 | | | | | | | | | | | | | | | | | | | | | | | | | | | | | | | | | | | | | | | | | | | | | | | | | | | | | | | | | | | | | | | | | | | | | | | | | | | | | | | | | | | | | | | | | | | | | | | | | | | | | | | | | | | | | | | | | | | | | | | | | | | | | | | | | | | | | | | | | | | | | | | | | | | | | | | | | | | | | | | | | | | | | | | | | | | | | | | | | | | | | | | | | | | | | | | | | | | | | | | | | | | | | |
| Street 1 Paved | | | | | | | | | | | | | | | | | | | | | | | | | | | | | | | | | | | | | | | | | | | | | | | | | | | | | | | | | | | | | | | | | | | | | | | | | | | | | | | | | | | | | | | | | | | | | | | | | | | | | | | | | | | | | | | | | | | | | | | | | | | | | | | | | | | | | | | | | | | | | | | | | | | | | | | | | | | | | | | | | | | | | | | | | | | | | | | | | | | | | | | | | | | | | | | | | | | | | | | | | | | | | | | | | | | | |
| 1.Paved 4.Proposed 7.ROW | | | <table border="1"> <thead> <tr> <th colspan="5">Land Data</th> </tr> <tr> <th rowspan="2">Front Foot</th> <th rowspan="2">Type</th> <th colspan="2">Effective</th> <th colspan="2">Influence</th> <th rowspan="2">Influence Codes</th> </tr> <tr> <th>Frontage</th> <th>Depth</th> <th>Factor</th> <th>Code</th> </tr> </thead> <tbody> <tr> <td>11.Regular Lot</td> <td></td> <td></td> <td></td> <td>%</td> <td></td> <td>1.Unimproved</td> </tr> <tr> <td>12.Delta Triangle</td> <td></td> <td></td> <td></td> <td>%</td> <td></td> <td>2.Excess Frtg</td> </tr> <tr> <td>13.Nabla Triangle</td> <td></td> <td></td> <td></td> <td>%</td> <td></td> <td>3.Topography</td> </tr> <tr> <td>14.Rear Land</td> <td></td> <td></td> <td></td> <td>%</td> <td></td> <td>4.Size/Shape</td> </tr> <tr> <td>15.Miscellaneous</td> <td></td> <td></td> <td></td> <td>%</td> <td></td> <td>5.Access</td> </tr> <tr> <td></td> <td></td> <td></td> <td></td> <td>%</td> <td></td> <td>6.Restriction</td> </tr> <tr> <td></td> <td></td> <td></td> <td></td> <td>%</td> <td></td> <td>7.Corner Infl</td> </tr> <tr> <td></td> <td></td> <td></td> <td></td> <td>%</td> <td></td> <td>8.Environment</td> </tr> <tr> <td></td> <td></td> <td></td> <td></td> <td>%</td> <td></td> <td>9.Fract Share</td> </tr> <tr> <td></td> <td></td> <td></td> <td></td> <td>%</td> <td></td> <td>Acres</td> </tr> <tr> <td></td> <td></td> <td></td> <td></td> <td>%</td> <td></td> <td>30.Rear Land 21+</td> </tr> <tr> <td></td> <td></td> <td></td> <td></td> <td>%</td> <td></td> <td>31.Crop Land</td> </tr> <tr> <td></td> <td></td> <td></td> <td></td> <td>%</td> <td></td> <td>32.Orchard</td> </tr> <tr> <td></td> <td></td> <td></td> <td></td> <td>%</td> <td></td> <td>33.Gravel Pit</td> </tr> <tr> <td></td> <td></td> <td></td> <td></td> <td>%</td> <td></td> <td>34.Pasture</td> </tr> <tr> <td></td> <td></td> <td></td> <td></td> <td>%</td> <td></td> <td>35.Hort -Edible</td> </tr> <tr> <td></td> <td></td> <td></td> <td></td> <td>%</td> <td></td> <td>36.Hort -Ornament</td> </tr> <tr> <td></td> <td></td> <td></td> <td></td> <td>%</td> <td></td> <td>37.Softwood TG</td> </tr> <tr> <td></td> <td></td> <td></td> <td></td> <td>%</td> <td></td> <td>38.Mixedwood TG</td> </tr> <tr> <td></td> <td></td> <td></td> <td></td> <td>%</td> <td></td> <td>39.Hardwood TG</td> </tr> <tr> <td></td> <td></td> <td></td> <td></td> <td>%</td> <td></td> <td>40.Wasteland</td> </tr> <tr> <td></td> <td></td> <td></td> <td></td> <td>%</td> <td></td> <td>41.Utility ROW</td> </tr> <tr> <td></td> <td></td> <td></td> <td></td> <td>%</td> <td></td> <td>42.Mobile Home Si</td> </tr> <tr> <td></td> <td></td> <td></td> <td></td> <td>%</td> <td></td> <td>43.Condo Site</td> </tr> <tr> <td></td> <td></td> <td></td> <td></td> <td>%</td> <td></td> <td>44.Camp Lot</td> </tr> <tr> <td></td> <td></td> <td></td> <td></td> <td>%</td> <td></td> <td>45.Site Improve</td> </tr> <tr> <td></td> <td></td> <td></td> <td></td> <td>%</td> <td></td> <td>46.Utility</td> </tr> </tbody> </table> | | | | | Land Data | | | | | Front Foot | Type | Effective | | Influence | | Influence Codes | Frontage | Depth | Factor | Code | 11.Regular Lot | | | | % | | 1.Unimproved | 12.Delta Triangle | | | | % | | 2.Excess Frtg | 13.Nabla Triangle | | | | % | | 3.Topography | 14.Rear Land | | | | % | | 4.Size/Shape | 15.Miscellaneous | | | | % | | 5.Access | | | | | % | | 6.Restriction | | | | | % | | 7.Corner Infl | | | | | % | | 8.Environment | | | | | % | | 9.Fract Share | | | | | % | | Acres | | | | | % | | 30.Rear Land 21+ | | | | | % | | 31.Crop Land | | | | | % | | 32.Orchard | | | | | % | | 33.Gravel Pit | | | | | % | | 34.Pasture | | | | | % | | 35.Hort -Edible | | | | | % | | 36.Hort -Ornament | | | | | % | | 37.Softwood TG | | | | | % | | 38.Mixedwood TG | | | | | % | | 39.Hardwood TG | | | | | % | | 40.Wasteland | | | | | % | | 41.Utility ROW | | | | | % | | 42.Mobile Home Si | | | | | % | | 43.Condo Site | | | | | % | | 44.Camp Lot | | | | | % | | 45.Site Improve | | | | | % | | 46.Utility |
| Land Data | | | | | | | | | | | | | | | | | | | | | | | | | | | | | | | | | | | | | | | | | | | | | | | | | | | | | | | | | | | | | | | | | | | | | | | | | | | | | | | | | | | | | | | | | | | | | | | | | | | | | | | | | | | | | | | | | | | | | | | | | | | | | | | | | | | | | | | | | | | | | | | | | | | | | | | | | | | | | | | | | | | | | | | | | | | | | | | | | | | | | | | | | | | | | | | | | | | | | | | | | | | | | | | | | | | | |
| Front Foot | Type | Effective | | Influence | | Influence Codes | | | | | | | | | | | | | | | | | | | | | | | | | | | | | | | | | | | | | | | | | | | | | | | | | | | | | | | | | | | | | | | | | | | | | | | | | | | | | | | | | | | | | | | | | | | | | | | | | | | | | | | | | | | | | | | | | | | | | | | | | | | | | | | | | | | | | | | | | | | | | | | | | | | | | | | | | | | | | | | | | | | | | | | | | | | | | | | | | | | | | | | | | | | | | | | | | | | | | | | | | | | | | | |
| | | Frontage | Depth | Factor | Code | | | | | | | | | | | | | | | | | | | | | | | | | | | | | | | | | | | | | | | | | | | | | | | | | | | | | | | | | | | | | | | | | | | | | | | | | | | | | | | | | | | | | | | | | | | | | | | | | | | | | | | | | | | | | | | | | | | | | | | | | | | | | | | | | | | | | | | | | | | | | | | | | | | | | | | | | | | | | | | | | | | | | | | | | | | | | | | | | | | | | | | | | | | | | | | | | | | | | | | | | | | | | | | |
| 11.Regular Lot | | | | % | | 1.Unimproved | | | | | | | | | | | | | | | | | | | | | | | | | | | | | | | | | | | | | | | | | | | | | | | | | | | | | | | | | | | | | | | | | | | | | | | | | | | | | | | | | | | | | | | | | | | | | | | | | | | | | | | | | | | | | | | | | | | | | | | | | | | | | | | | | | | | | | | | | | | | | | | | | | | | | | | | | | | | | | | | | | | | | | | | | | | | | | | | | | | | | | | | | | | | | | | | | | | | | | | | | | | | | | |
| 12.Delta Triangle | | | | % | | 2.Excess Frtg | | | | | | | | | | | | | | | | | | | | | | | | | | | | | | | | | | | | | | | | | | | | | | | | | | | | | | | | | | | | | | | | | | | | | | | | | | | | | | | | | | | | | | | | | | | | | | | | | | | | | | | | | | | | | | | | | | | | | | | | | | | | | | | | | | | | | | | | | | | | | | | | | | | | | | | | | | | | | | | | | | | | | | | | | | | | | | | | | | | | | | | | | | | | | | | | | | | | | | | | | | | | | | |
| 13.Nabla Triangle | | | | % | | 3.Topography | | | | | | | | | | | | | | | | | | | | | | | | | | | | | | | | | | | | | | | | | | | | | | | | | | | | | | | | | | | | | | | | | | | | | | | | | | | | | | | | | | | | | | | | | | | | | | | | | | | | | | | | | | | | | | | | | | | | | | | | | | | | | | | | | | | | | | | | | | | | | | | | | | | | | | | | | | | | | | | | | | | | | | | | | | | | | | | | | | | | | | | | | | | | | | | | | | | | | | | | | | | | | | |
| 14.Rear Land | | | | % | | 4.Size/Shape | | | | | | | | | | | | | | | | | | | | | | | | | | | | | | | | | | | | | | | | | | | | | | | | | | | | | | | | | | | | | | | | | | | | | | | | | | | | | | | | | | | | | | | | | | | | | | | | | | | | | | | | | | | | | | | | | | | | | | | | | | | | | | | | | | | | | | | | | | | | | | | | | | | | | | | | | | | | | | | | | | | | | | | | | | | | | | | | | | | | | | | | | | | | | | | | | | | | | | | | | | | | | | |
| 15.Miscellaneous | | | | % | | 5.Access | | | | | | | | | | | | | | | | | | | | | | | | | | | | | | | | | | | | | | | | | | | | | | | | | | | | | | | | | | | | | | | | | | | | | | | | | | | | | | | | | | | | | | | | | | | | | | | | | | | | | | | | | | | | | | | | | | | | | | | | | | | | | | | | | | | | | | | | | | | | | | | | | | | | | | | | | | | | | | | | | | | | | | | | | | | | | | | | | | | | | | | | | | | | | | | | | | | | | | | | | | | | | | |
| | | | | % | | 6.Restriction | | | | | | | | | | | | | | | | | | | | | | | | | | | | | | | | | | | | | | | | | | | | | | | | | | | | | | | | | | | | | | | | | | | | | | | | | | | | | | | | | | | | | | | | | | | | | | | | | | | | | | | | | | | | | | | | | | | | | | | | | | | | | | | | | | | | | | | | | | | | | | | | | | | | | | | | | | | | | | | | | | | | | | | | | | | | | | | | | | | | | | | | | | | | | | | | | | | | | | | | | | | | | | |
| | | | | % | | 7.Corner Infl | | | | | | | | | | | | | | | | | | | | | | | | | | | | | | | | | | | | | | | | | | | | | | | | | | | | | | | | | | | | | | | | | | | | | | | | | | | | | | | | | | | | | | | | | | | | | | | | | | | | | | | | | | | | | | | | | | | | | | | | | | | | | | | | | | | | | | | | | | | | | | | | | | | | | | | | | | | | | | | | | | | | | | | | | | | | | | | | | | | | | | | | | | | | | | | | | | | | | | | | | | | | | | |
| | | | | % | | 8.Environment | | | | | | | | | | | | | | | | | | | | | | | | | | | | | | | | | | | | | | | | | | | | | | | | | | | | | | | | | | | | | | | | | | | | | | | | | | | | | | | | | | | | | | | | | | | | | | | | | | | | | | | | | | | | | | | | | | | | | | | | | | | | | | | | | | | | | | | | | | | | | | | | | | | | | | | | | | | | | | | | | | | | | | | | | | | | | | | | | | | | | | | | | | | | | | | | | | | | | | | | | | | | | | |
| | | | | % | | 9.Fract Share | | | | | | | | | | | | | | | | | | | | | | | | | | | | | | | | | | | | | | | | | | | | | | | | | | | | | | | | | | | | | | | | | | | | | | | | | | | | | | | | | | | | | | | | | | | | | | | | | | | | | | | | | | | | | | | | | | | | | | | | | | | | | | | | | | | | | | | | | | | | | | | | | | | | | | | | | | | | | | | | | | | | | | | | | | | | | | | | | | | | | | | | | | | | | | | | | | | | | | | | | | | | | | |
| | | | | % | | Acres | | | | | | | | | | | | | | | | | | | | | | | | | | | | | | | | | | | | | | | | | | | | | | | | | | | | | | | | | | | | | | | | | | | | | | | | | | | | | | | | | | | | | | | | | | | | | | | | | | | | | | | | | | | | | | | | | | | | | | | | | | | | | | | | | | | | | | | | | | | | | | | | | | | | | | | | | | | | | | | | | | | | | | | | | | | | | | | | | | | | | | | | | | | | | | | | | | | | | | | | | | | | | | |
| | | | | % | | 30.Rear Land 21+ | | | | | | | | | | | | | | | | | | | | | | | | | | | | | | | | | | | | | | | | | | | | | | | | | | | | | | | | | | | | | | | | | | | | | | | | | | | | | | | | | | | | | | | | | | | | | | | | | | | | | | | | | | | | | | | | | | | | | | | | | | | | | | | | | | | | | | | | | | | | | | | | | | | | | | | | | | | | | | | | | | | | | | | | | | | | | | | | | | | | | | | | | | | | | | | | | | | | | | | | | | | | | | |
| | | | | % | | 31.Crop Land | | | | | | | | | | | | | | | | | | | | | | | | | | | | | | | | | | | | | | | | | | | | | | | | | | | | | | | | | | | | | | | | | | | | | | | | | | | | | | | | | | | | | | | | | | | | | | | | | | | | | | | | | | | | | | | | | | | | | | | | | | | | | | | | | | | | | | | | | | | | | | | | | | | | | | | | | | | | | | | | | | | | | | | | | | | | | | | | | | | | | | | | | | | | | | | | | | | | | | | | | | | | | | |
| | | | | % | | 32.Orchard | | | | | | | | | | | | | | | | | | | | | | | | | | | | | | | | | | | | | | | | | | | | | | | | | | | | | | | | | | | | | | | | | | | | | | | | | | | | | | | | | | | | | | | | | | | | | | | | | | | | | | | | | | | | | | | | | | | | | | | | | | | | | | | | | | | | | | | | | | | | | | | | | | | | | | | | | | | | | | | | | | | | | | | | | | | | | | | | | | | | | | | | | | | | | | | | | | | | | | | | | | | | | | |
| | | | | % | | 33.Gravel Pit | | | | | | | | | | | | | | | | | | | | | | | | | | | | | | | | | | | | | | | | | | | | | | | | | | | | | | | | | | | | | | | | | | | | | | | | | | | | | | | | | | | | | | | | | | | | | | | | | | | | | | | | | | | | | | | | | | | | | | | | | | | | | | | | | | | | | | | | | | | | | | | | | | | | | | | | | | | | | | | | | | | | | | | | | | | | | | | | | | | | | | | | | | | | | | | | | | | | | | | | | | | | | | |
| | | | | % | | 34.Pasture | | | | | | | | | | | | | | | | | | | | | | | | | | | | | | | | | | | | | | | | | | | | | | | | | | | | | | | | | | | | | | | | | | | | | | | | | | | | | | | | | | | | | | | | | | | | | | | | | | | | | | | | | | | | | | | | | | | | | | | | | | | | | | | | | | | | | | | | | | | | | | | | | | | | | | | | | | | | | | | | | | | | | | | | | | | | | | | | | | | | | | | | | | | | | | | | | | | | | | | | | | | | | | |
| | | | | % | | 35.Hort -Edible | | | | | | | | | | | | | | | | | | | | | | | | | | | | | | | | | | | | | | | | | | | | | | | | | | | | | | | | | | | | | | | | | | | | | | | | | | | | | | | | | | | | | | | | | | | | | | | | | | | | | | | | | | | | | | | | | | | | | | | | | | | | | | | | | | | | | | | | | | | | | | | | | | | | | | | | | | | | | | | | | | | | | | | | | | | | | | | | | | | | | | | | | | | | | | | | | | | | | | | | | | | | | | |
| | | | | % | | 36.Hort -Ornament | | | | | | | | | | | | | | | | | | | | | | | | | | | | | | | | | | | | | | | | | | | | | | | | | | | | | | | | | | | | | | | | | | | | | | | | | | | | | | | | | | | | | | | | | | | | | | | | | | | | | | | | | | | | | | | | | | | | | | | | | | | | | | | | | | | | | | | | | | | | | | | | | | | | | | | | | | | | | | | | | | | | | | | | | | | | | | | | | | | | | | | | | | | | | | | | | | | | | | | | | | | | | | |
| | | | | % | | 37.Softwood TG | | | | | | | | | | | | | | | | | | | | | | | | | | | | | | | | | | | | | | | | | | | | | | | | | | | | | | | | | | | | | | | | | | | | | | | | | | | | | | | | | | | | | | | | | | | | | | | | | | | | | | | | | | | | | | | | | | | | | | | | | | | | | | | | | | | | | | | | | | | | | | | | | | | | | | | | | | | | | | | | | | | | | | | | | | | | | | | | | | | | | | | | | | | | | | | | | | | | | | | | | | | | | | |
| | | | | % | | 38.Mixedwood TG | | | | | | | | | | | | | | | | | | | | | | | | | | | | | | | | | | | | | | | | | | | | | | | | | | | | | | | | | | | | | | | | | | | | | | | | | | | | | | | | | | | | | | | | | | | | | | | | | | | | | | | | | | | | | | | | | | | | | | | | | | | | | | | | | | | | | | | | | | | | | | | | | | | | | | | | | | | | | | | | | | | | | | | | | | | | | | | | | | | | | | | | | | | | | | | | | | | | | | | | | | | | | | |
| | | | | % | | 39.Hardwood TG | | | | | | | | | | | | | | | | | | | | | | | | | | | | | | | | | | | | | | | | | | | | | | | | | | | | | | | | | | | | | | | | | | | | | | | | | | | | | | | | | | | | | | | | | | | | | | | | | | | | | | | | | | | | | | | | | | | | | | | | | | | | | | | | | | | | | | | | | | | | | | | | | | | | | | | | | | | | | | | | | | | | | | | | | | | | | | | | | | | | | | | | | | | | | | | | | | | | | | | | | | | | | | |
| | | | | % | | 40.Wasteland | | | | | | | | | | | | | | | | | | | | | | | | | | | | | | | | | | | | | | | | | | | | | | | | | | | | | | | | | | | | | | | | | | | | | | | | | | | | | | | | | | | | | | | | | | | | | | | | | | | | | | | | | | | | | | | | | | | | | | | | | | | | | | | | | | | | | | | | | | | | | | | | | | | | | | | | | | | | | | | | | | | | | | | | | | | | | | | | | | | | | | | | | | | | | | | | | | | | | | | | | | | | | | |
| | | | | % | | 41.Utility ROW | | | | | | | | | | | | | | | | | | | | | | | | | | | | | | | | | | | | | | | | | | | | | | | | | | | | | | | | | | | | | | | | | | | | | | | | | | | | | | | | | | | | | | | | | | | | | | | | | | | | | | | | | | | | | | | | | | | | | | | | | | | | | | | | | | | | | | | | | | | | | | | | | | | | | | | | | | | | | | | | | | | | | | | | | | | | | | | | | | | | | | | | | | | | | | | | | | | | | | | | | | | | | | |
| | | | | % | | 42.Mobile Home Si | | | | | | | | | | | | | | | | | | | | | | | | | | | | | | | | | | | | | | | | | | | | | | | | | | | | | | | | | | | | | | | | | | | | | | | | | | | | | | | | | | | | | | | | | | | | | | | | | | | | | | | | | | | | | | | | | | | | | | | | | | | | | | | | | | | | | | | | | | | | | | | | | | | | | | | | | | | | | | | | | | | | | | | | | | | | | | | | | | | | | | | | | | | | | | | | | | | | | | | | | | | | | | |
| | | | | % | | 43.Condo Site | | | | | | | | | | | | | | | | | | | | | | | | | | | | | | | | | | | | | | | | | | | | | | | | | | | | | | | | | | | | | | | | | | | | | | | | | | | | | | | | | | | | | | | | | | | | | | | | | | | | | | | | | | | | | | | | | | | | | | | | | | | | | | | | | | | | | | | | | | | | | | | | | | | | | | | | | | | | | | | | | | | | | | | | | | | | | | | | | | | | | | | | | | | | | | | | | | | | | | | | | | | | | | |
| | | | | % | | 44.Camp Lot | | | | | | | | | | | | | | | | | | | | | | | | | | | | | | | | | | | | | | | | | | | | | | | | | | | | | | | | | | | | | | | | | | | | | | | | | | | | | | | | | | | | | | | | | | | | | | | | | | | | | | | | | | | | | | | | | | | | | | | | | | | | | | | | | | | | | | | | | | | | | | | | | | | | | | | | | | | | | | | | | | | | | | | | | | | | | | | | | | | | | | | | | | | | | | | | | | | | | | | | | | | | | | |
| | | | | % | | 45.Site Improve | | | | | | | | | | | | | | | | | | | | | | | | | | | | | | | | | | | | | | | | | | | | | | | | | | | | | | | | | | | | | | | | | | | | | | | | | | | | | | | | | | | | | | | | | | | | | | | | | | | | | | | | | | | | | | | | | | | | | | | | | | | | | | | | | | | | | | | | | | | | | | | | | | | | | | | | | | | | | | | | | | | | | | | | | | | | | | | | | | | | | | | | | | | | | | | | | | | | | | | | | | | | | | |
| | | | | % | | 46.Utility | | | | | | | | | | | | | | | | | | | | | | | | | | | | | | | | | | | | | | | | | | | | | | | | | | | | | | | | | | | | | | | | | | | | | | | | | | | | | | | | | | | | | | | | | | | | | | | | | | | | | | | | | | | | | | | | | | | | | | | | | | | | | | | | | | | | | | | | | | | | | | | | | | | | | | | | | | | | | | | | | | | | | | | | | | | | | | | | | | | | | | | | | | | | | | | | | | | | | | | | | | | | | | |
| LAND USE CODES 1011 | | | Square Foot | | | | | | | | | | | | | | | | | | | | | | | | | | | | | | | | | | | | | | | | | | | | | | | | | | | | | | | | | | | | | | | | | | | | | | | | | | | | | | | | | | | | | | | | | | | | | | | | | | | | | | | | | | | | | | | | | | | | | | | | | | | | | | | | | | | | | | | | | | | | | | | | | | | | | | | | | | | | | | | | | | | | | | | | | | | | | | | | | | | | | | | | | | | | | | | | | | | | | | | | | | | | | | | | | |
| BUILDING USE 0 | | | 16.Regular Lot | | | | | | | | | | | | | | | | | | | | | | | | | | | | | | | | | | | | | | | | | | | | | | | | | | | | | | | | | | | | | | | | | | | | | | | | | | | | | | | | | | | | | | | | | | | | | | | | | | | | | | | | | | | | | | | | | | | | | | | | | | | | | | | | | | | | | | | | | | | | | | | | | | | | | | | | | | | | | | | | | | | | | | | | | | | | | | | | | | | | | | | | | | | | | | | | | | | | | | | | | | | | | | | | | |
| Sale Data | | | 17.Secondary Lot | | | | | | | | | | | | | | | | | | | | | | | | | | | | | | | | | | | | | | | | | | | | | | | | | | | | | | | | | | | | | | | | | | | | | | | | | | | | | | | | | | | | | | | | | | | | | | | | | | | | | | | | | | | | | | | | | | | | | | | | | | | | | | | | | | | | | | | | | | | | | | | | | | | | | | | | | | | | | | | | | | | | | | | | | | | | | | | | | | | | | | | | | | | | | | | | | | | | | | | | | | | | | | | | | |
| | | | 18.Excess Land | | | | | | | | | | | | | | | | | | | | | | | | | | | | | | | | | | | | | | | | | | | | | | | | | | | | | | | | | | | | | | | | | | | | | | | | | | | | | | | | | | | | | | | | | | | | | | | | | | | | | | | | | | | | | | | | | | | | | | | | | | | | | | | | | | | | | | | | | | | | | | | | | | | | | | | | | | | | | | | | | | | | | | | | | | | | | | | | | | | | | | | | | | | | | | | | | | | | | | | | | | | | | | | | | |
| Sale Date 2/03/2021 | | | 19.Condominium | | | | | | | | | | | | | | | | | | | | | | | | | | | | | | | | | | | | | | | | | | | | | | | | | | | | | | | | | | | | | | | | | | | | | | | | | | | | | | | | | | | | | | | | | | | | | | | | | | | | | | | | | | | | | | | | | | | | | | | | | | | | | | | | | | | | | | | | | | | | | | | | | | | | | | | | | | | | | | | | | | | | | | | | | | | | | | | | | | | | | | | | | | | | | | | | | | | | | | | | | | | | | | | | | |
| Price 100 | | | 20.Miscellaneous | | | | | | | | | | | | | | | | | | | | | | | | | | | | | | | | | | | | | | | | | | | | | | | | | | | | | | | | | | | | | | | | | | | | | | | | | | | | | | | | | | | | | | | | | | | | | | | | | | | | | | | | | | | | | | | | | | | | | | | | | | | | | | | | | | | | | | | | | | | | | | | | | | | | | | | | | | | | | | | | | | | | | | | | | | | | | | | | | | | | | | | | | | | | | | | | | | | | | | | | | | | | | | | | | |
| Sale Type 2 Land & Buildings | | | 21.Homesite (Frac | | | | | | | | | | | | | | | | | | | | | | | | | | | | | | | | | | | | | | | | | | | | | | | | | | | | | | | | | | | | | | | | | | | | | | | | | | | | | | | | | | | | | | | | | | | | | | | | | | | | | | | | | | | | | | | | | | | | | | | | | | | | | | | | | | | | | | | | | | | | | | | | | | | | | | | | | | | | | | | | | | | | | | | | | | | | | | | | | | | | | | | | | | | | | | | | | | | | | | | | | | | | | | | | | |
| 1.Land 4.Mobile 7. | | | 22.Baselot (Frac | | | | | | | | | | | | | | | | | | | | | | | | | | | | | | | | | | | | | | | | | | | | | | | | | | | | | | | | | | | | | | | | | | | | | | | | | | | | | | | | | | | | | | | | | | | | | | | | | | | | | | | | | | | | | | | | | | | | | | | | | | | | | | | | | | | | | | | | | | | | | | | | | | | | | | | | | | | | | | | | | | | | | | | | | | | | | | | | | | | | | | | | | | | | | | | | | | | | | | | | | | | | | | | | | |
| 2.L & B 5.Other 8. | | | 23.Misc (Fract) | | | | | | | | | | | | | | | | | | | | | | | | | | | | | | | | | | | | | | | | | | | | | | | | | | | | | | | | | | | | | | | | | | | | | | | | | | | | | | | | | | | | | | | | | | | | | | | | | | | | | | | | | | | | | | | | | | | | | | | | | | | | | | | | | | | | | | | | | | | | | | | | | | | | | | | | | | | | | | | | | | | | | | | | | | | | | | | | | | | | | | | | | | | | | | | | | | | | | | | | | | | | | | | | | |
| 3.Building 6.COMM 9. | | | Acres | | | | | | | | | | | | | | | | | | | | | | | | | | | | | | | | | | | | | | | | | | | | | | | | | | | | | | | | | | | | | | | | | | | | | | | | | | | | | | | | | | | | | | | | | | | | | | | | | | | | | | | | | | | | | | | | | | | | | | | | | | | | | | | | | | | | | | | | | | | | | | | | | | | | | | | | | | | | | | | | | | | | | | | | | | | | | | | | | | | | | | | | | | | | | | | | | | | | | | | | | | | | | | | | | |
| Financing 9 Unknown | | | 24.Homesite | | | | | | | | | | | | | | | | | | | | | | | | | | | | | | | | | | | | | | | | | | | | | | | | | | | | | | | | | | | | | | | | | | | | | | | | | | | | | | | | | | | | | | | | | | | | | | | | | | | | | | | | | | | | | | | | | | | | | | | | | | | | | | | | | | | | | | | | | | | | | | | | | | | | | | | | | | | | | | | | | | | | | | | | | | | | | | | | | | | | | | | | | | | | | | | | | | | | | | | | | | | | | | | | | |
| 1.Convent 4.Seller 7. | | | 25.Baselot | | | | | | | | | | | | | | | | | | | | | | | | | | | | | | | | | | | | | | | | | | | | | | | | | | | | | | | | | | | | | | | | | | | | | | | | | | | | | | | | | | | | | | | | | | | | | | | | | | | | | | | | | | | | | | | | | | | | | | | | | | | | | | | | | | | | | | | | | | | | | | | | | | | | | | | | | | | | | | | | | | | | | | | | | | | | | | | | | | | | | | | | | | | | | | | | | | | | | | | | | | | | | | | | | |
| 2.FHA/VA 5.Private 8. | | | 26.Frontage 1 | | | | | | | | | | | | | | | | | | | | | | | | | | | | | | | | | | | | | | | | | | | | | | | | | | | | | | | | | | | | | | | | | | | | | | | | | | | | | | | | | | | | | | | | | | | | | | | | | | | | | | | | | | | | | | | | | | | | | | | | | | | | | | | | | | | | | | | | | | | | | | | | | | | | | | | | | | | | | | | | | | | | | | | | | | | | | | | | | | | | | | | | | | | | | | | | | | | | | | | | | | | | | | | | | |
| 3.Assumed 6.Cash 9.Unknown | | | 27.Frontage 2 | | | | | | | | | | | | | | | | | | | | | | | | | | | | | | | | | | | | | | | | | | | | | | | | | | | | | | | | | | | | | | | | | | | | | | | | | | | | | | | | | | | | | | | | | | | | | | | | | | | | | | | | | | | | | | | | | | | | | | | | | | | | | | | | | | | | | | | | | | | | | | | | | | | | | | | | | | | | | | | | | | | | | | | | | | | | | | | | | | | | | | | | | | | | | | | | | | | | | | | | | | | | | | | | | |
| Validity 3 Distressed Sale | | | 28.Rear Land 1-10 | | | | | | | | | | | | | | | | | | | | | | | | | | | | | | | | | | | | | | | | | | | | | | | | | | | | | | | | | | | | | | | | | | | | | | | | | | | | | | | | | | | | | | | | | | | | | | | | | | | | | | | | | | | | | | | | | | | | | | | | | | | | | | | | | | | | | | | | | | | | | | | | | | | | | | | | | | | | | | | | | | | | | | | | | | | | | | | | | | | | | | | | | | | | | | | | | | | | | | | | | | | | | | | | | |
| 1.Valid 4.Split 7.Changes | | | 29.Rear Land 11-2 | | | | | | | | | | | | | | | | | | | | | | | | | | | | | | | | | | | | | | | | | | | | | | | | | | | | | | | | | | | | | | | | | | | | | | | | | | | | | | | | | | | | | | | | | | | | | | | | | | | | | | | | | | | | | | | | | | | | | | | | | | | | | | | | | | | | | | | | | | | | | | | | | | | | | | | | | | | | | | | | | | | | | | | | | | | | | | | | | | | | | | | | | | | | | | | | | | | | | | | | | | | | | | | | | |
| 2.Related 5.Partial 8.Other | | | | | | | | | | | | | | | | | | | | | | | | | | | | | | | | | | | | | | | | | | | | | | | | | | | | | | | | | | | | | | | | | | | | | | | | | | | | | | | | | | | | | | | | | | | | | | | | | | | | | | | | | | | | | | | | | | | | | | | | | | | | | | | | | | | | | | | | | | | | | | | | | | | | | | | | | | | | | | | | | | | | | | | | | | | | | | | | | | | | | | | | | | | | | | | | | | | | | | | | | | | | | | | | | | | | |
| 3.Distress 6.Exempt 9.Estate | | | | | | | | | | | | | | | | | | | | | | | | | | | | | | | | | | | | | | | | | | | | | | | | | | | | | | | | | | | | | | | | | | | | | | | | | | | | | | | | | | | | | | | | | | | | | | | | | | | | | | | | | | | | | | | | | | | | | | | | | | | | | | | | | | | | | | | | | | | | | | | | | | | | | | | | | | | | | | | | | | | | | | | | | | | | | | | | | | | | | | | | | | | | | | | | | | | | | | | | | | | | | | | | | | | | |
| Verified 5 Public Record | | | | | | | | | | | | | | | | | | | | | | | | | | | | | | | | | | | | | | | | | | | | | | | | | | | | | | | | | | | | | | | | | | | | | | | | | | | | | | | | | | | | | | | | | | | | | | | | | | | | | | | | | | | | | | | | | | | | | | | | | | | | | | | | | | | | | | | | | | | | | | | | | | | | | | | | | | | | | | | | | | | | | | | | | | | | | | | | | | | | | | | | | | | | | | | | | | | | | | | | | | | | | | | | | | | | |
| 1.Buyer 4.Agent 7.Family | | | | | | | | | | | | | | | | | | | | | | | | | | | | | | | | | | | | | | | | | | | | | | | | | | | | | | | | | | | | | | | | | | | | | | | | | | | | | | | | | | | | | | | | | | | | | | | | | | | | | | | | | | | | | | | | | | | | | | | | | | | | | | | | | | | | | | | | | | | | | | | | | | | | | | | | | | | | | | | | | | | | | | | | | | | | | | | | | | | | | | | | | | | | | | | | | | | | | | | | | | | | | | | | | | | | |
| 2.Seller 5.Pub Rec 8.Other | | | | | | | | | | | | | | | | | | | | | | | | | | | | | | | | | | | | | | | | | | | | | | | | | | | | | | | | | | | | | | | | | | | | | | | | | | | | | | | | | | | | | | | | | | | | | | | | | | | | | | | | | | | | | | | | | | | | | | | | | | | | | | | | | | | | | | | | | | | | | | | | | | | | | | | | | | | | | | | | | | | | | | | | | | | | | | | | | | | | | | | | | | | | | | | | | | | | | | | | | | | | | | | | | | | | |
| 3.Lender 6.MLS 9. | | | | | | | | | | | | | | | | | | | | | | | | | | | | | | | | | | | | | | | | | | | | | | | | | | | | | | | | | | | | | | | | | | | | | | | | | | | | | | | | | | | | | | | | | | | | | | | | | | | | | | | | | | | | | | | | | | | | | | | | | | | | | | | | | | | | | | | | | | | | | | | | | | | | | | | | | | | | | | | | | | | | | | | | | | | | | | | | | | | | | | | | | | | | | | | | | | | | | | | | | | | | | | | | | | | | |
| | | | Total Acreage 0.16 | | | | | | | | | | | | | | | | | | | | | | | | | | | | | | | | | | | | | | | | | | | | | | | | | | | | | | | | | | | | | | | | | | | | | | | | | | | | | | | | | | | | | | | | | | | | | | | | | | | | | | | | | | | | | | | | | | | | | | | | | | | | | | | | | | | | | | | | | | | | | | | | | | | | | | | | | | | | | | | | | | | | | | | | | | | | | | | | | | | | | | | | | | | | | | | | | | | | | | | | | | | | | | | | | |

GAGNON, STACY
16 KNAPP ST
LIVERMORE FALLS MAINE 04254

B5735P51

Inspection Witnessed By:

| No./Date | Description | Date Insp. |
|----------|-------------|------------|
| X | | |
| | | |
| | | |

Notes:

Livermore Falls

| Property Data | | | Assessment Record | | | | | | | | | | | | | | | | | | | | | | | | | | | | | | | | | | | | | | | | | | | | | | | | | | | | | | | | | | | | | | | | | | | | | | | | | | | | | | | | | | | | | | | | | | | | | | | | | | | | | | | | | | | | | | | | | | | | | | | | | | | | | | | | | | | | | | | | | | | | | | | | | | | | | | | | | | | | | | | | | | | | | | | | | | | | | | | | | | | | | | | | | | | | | | | | | | | | | | | | | | | | | | | | | | |
|---|------|-----------|--|-----------|-----------|-------------------|--------|-----------|--|--|--|--|--|------------|------|-----------|--|-----------|--|-----------------|----------|-------|--------|------|----------------|--|--|--|---|--|--------------|-------------------|--|--|--|---|--|---------------|-------------------|--|--|--|---|--|--------------|--------------|--|--|--|---|--|--------------|------------------|--|--|--|---|--|----------|--|--|--|--|---|--|---------------|--|--|--|--|---|--|---------------|--|--|--|--|---|--|---------------|--|--|--|--|---|--|---------------|--|--|--|--|---|--|--------------|--|--|--|--|---|--|------------------|--|--|--|--|---|--|--------------|--|--|--|--|---|--|------------|--|--|--|--|---|--|---------------|--|--|--|--|---|--|------------|--|--|--|--|---|--|-----------------|--|--|--|--|---|--|-------------------|--|--|--|--|---|--|----------------|--|--|--|--|---|--|-----------------|--|--|--|--|---|--|----------------|--|--|--|--|---|--|--------------|--|--|--|--|---|--|----------------|--|--|--|--|---|--|-------------------|--|--|--|--|---|--|---------------|--|--|--|--|---|--|-------------|--|--|--|--|---|--|-----------------|--|--|--|--|---|--|------------|
| Neighborhood 6 BEAN STREET | | | Year | Land | Buildings | Exempt | Total | | | | | | | | | | | | | | | | | | | | | | | | | | | | | | | | | | | | | | | | | | | | | | | | | | | | | | | | | | | | | | | | | | | | | | | | | | | | | | | | | | | | | | | | | | | | | | | | | | | | | | | | | | | | | | | | | | | | | | | | | | | | | | | | | | | | | | | | | | | | | | | | | | | | | | | | | | | | | | | | | | | | | | | | | | | | | | | | | | | | | | | | | | | | | | | | | | | | | | | | | | | | | | |
| Tree Growth Year 0 | | | 2010 | 11,800 | 47,000 | 0 | 58,800 | | | | | | | | | | | | | | | | | | | | | | | | | | | | | | | | | | | | | | | | | | | | | | | | | | | | | | | | | | | | | | | | | | | | | | | | | | | | | | | | | | | | | | | | | | | | | | | | | | | | | | | | | | | | | | | | | | | | | | | | | | | | | | | | | | | | | | | | | | | | | | | | | | | | | | | | | | | | | | | | | | | | | | | | | | | | | | | | | | | | | | | | | | | | | | | | | | | | | | | | | | | | | | |
| X Coordinate 0 | | | 2011 | 11,800 | 47,000 | 0 | 58,800 | | | | | | | | | | | | | | | | | | | | | | | | | | | | | | | | | | | | | | | | | | | | | | | | | | | | | | | | | | | | | | | | | | | | | | | | | | | | | | | | | | | | | | | | | | | | | | | | | | | | | | | | | | | | | | | | | | | | | | | | | | | | | | | | | | | | | | | | | | | | | | | | | | | | | | | | | | | | | | | | | | | | | | | | | | | | | | | | | | | | | | | | | | | | | | | | | | | | | | | | | | | | | | |
| Y Coordinate 0 | | | 2012 | 11,800 | 47,000 | 0 | 58,800 | | | | | | | | | | | | | | | | | | | | | | | | | | | | | | | | | | | | | | | | | | | | | | | | | | | | | | | | | | | | | | | | | | | | | | | | | | | | | | | | | | | | | | | | | | | | | | | | | | | | | | | | | | | | | | | | | | | | | | | | | | | | | | | | | | | | | | | | | | | | | | | | | | | | | | | | | | | | | | | | | | | | | | | | | | | | | | | | | | | | | | | | | | | | | | | | | | | | | | | | | | | | | | |
| Zone/Land Use 11 Urban Residentl | | | 2013 | 11,800 | 47,000 | 0 | 58,800 | | | | | | | | | | | | | | | | | | | | | | | | | | | | | | | | | | | | | | | | | | | | | | | | | | | | | | | | | | | | | | | | | | | | | | | | | | | | | | | | | | | | | | | | | | | | | | | | | | | | | | | | | | | | | | | | | | | | | | | | | | | | | | | | | | | | | | | | | | | | | | | | | | | | | | | | | | | | | | | | | | | | | | | | | | | | | | | | | | | | | | | | | | | | | | | | | | | | | | | | | | | | | | |
| Secondary Zone | | | 2014 | 11,800 | 47,000 | 0 | 58,800 | | | | | | | | | | | | | | | | | | | | | | | | | | | | | | | | | | | | | | | | | | | | | | | | | | | | | | | | | | | | | | | | | | | | | | | | | | | | | | | | | | | | | | | | | | | | | | | | | | | | | | | | | | | | | | | | | | | | | | | | | | | | | | | | | | | | | | | | | | | | | | | | | | | | | | | | | | | | | | | | | | | | | | | | | | | | | | | | | | | | | | | | | | | | | | | | | | | | | | | | | | | | | | |
| Topography 1 Level | | | 2015 | 11,800 | 47,000 | 0 | 58,800 | | | | | | | | | | | | | | | | | | | | | | | | | | | | | | | | | | | | | | | | | | | | | | | | | | | | | | | | | | | | | | | | | | | | | | | | | | | | | | | | | | | | | | | | | | | | | | | | | | | | | | | | | | | | | | | | | | | | | | | | | | | | | | | | | | | | | | | | | | | | | | | | | | | | | | | | | | | | | | | | | | | | | | | | | | | | | | | | | | | | | | | | | | | | | | | | | | | | | | | | | | | | | | |
| 1.Level 4.Below St 7.Steep | | | 2016 | 11,800 | 47,000 | 0 | 58,800 | | | | | | | | | | | | | | | | | | | | | | | | | | | | | | | | | | | | | | | | | | | | | | | | | | | | | | | | | | | | | | | | | | | | | | | | | | | | | | | | | | | | | | | | | | | | | | | | | | | | | | | | | | | | | | | | | | | | | | | | | | | | | | | | | | | | | | | | | | | | | | | | | | | | | | | | | | | | | | | | | | | | | | | | | | | | | | | | | | | | | | | | | | | | | | | | | | | | | | | | | | | | | | |
| 2.Rolling 5.Low 8.Rough | | | 2017 | 11,800 | 47,000 | 0 | 58,800 | | | | | | | | | | | | | | | | | | | | | | | | | | | | | | | | | | | | | | | | | | | | | | | | | | | | | | | | | | | | | | | | | | | | | | | | | | | | | | | | | | | | | | | | | | | | | | | | | | | | | | | | | | | | | | | | | | | | | | | | | | | | | | | | | | | | | | | | | | | | | | | | | | | | | | | | | | | | | | | | | | | | | | | | | | | | | | | | | | | | | | | | | | | | | | | | | | | | | | | | | | | | | | |
| 3.Above St 6.Swampy 9. | | | 2018 | 11,800 | 47,000 | 0 | 58,800 | | | | | | | | | | | | | | | | | | | | | | | | | | | | | | | | | | | | | | | | | | | | | | | | | | | | | | | | | | | | | | | | | | | | | | | | | | | | | | | | | | | | | | | | | | | | | | | | | | | | | | | | | | | | | | | | | | | | | | | | | | | | | | | | | | | | | | | | | | | | | | | | | | | | | | | | | | | | | | | | | | | | | | | | | | | | | | | | | | | | | | | | | | | | | | | | | | | | | | | | | | | | | | |
| Utilities 1 All Public | | | 2019 | 11,800 | 47,000 | 0 | 58,800 | | | | | | | | | | | | | | | | | | | | | | | | | | | | | | | | | | | | | | | | | | | | | | | | | | | | | | | | | | | | | | | | | | | | | | | | | | | | | | | | | | | | | | | | | | | | | | | | | | | | | | | | | | | | | | | | | | | | | | | | | | | | | | | | | | | | | | | | | | | | | | | | | | | | | | | | | | | | | | | | | | | | | | | | | | | | | | | | | | | | | | | | | | | | | | | | | | | | | | | | | | | | | | |
| 1.Public 4.Dr Well 7.Cesspool | | | 2020 | 11,800 | 47,000 | 0 | 58,800 | | | | | | | | | | | | | | | | | | | | | | | | | | | | | | | | | | | | | | | | | | | | | | | | | | | | | | | | | | | | | | | | | | | | | | | | | | | | | | | | | | | | | | | | | | | | | | | | | | | | | | | | | | | | | | | | | | | | | | | | | | | | | | | | | | | | | | | | | | | | | | | | | | | | | | | | | | | | | | | | | | | | | | | | | | | | | | | | | | | | | | | | | | | | | | | | | | | | | | | | | | | | | | |
| 2.Water 5.Dug Well 8.improve | | | 2021 | 11,800 | 47,000 | 0 | 58,800 | | | | | | | | | | | | | | | | | | | | | | | | | | | | | | | | | | | | | | | | | | | | | | | | | | | | | | | | | | | | | | | | | | | | | | | | | | | | | | | | | | | | | | | | | | | | | | | | | | | | | | | | | | | | | | | | | | | | | | | | | | | | | | | | | | | | | | | | | | | | | | | | | | | | | | | | | | | | | | | | | | | | | | | | | | | | | | | | | | | | | | | | | | | | | | | | | | | | | | | | | | | | | | |
| 3.Sewer 6.Septic 9.No util | | | 2022 | 11,800 | 47,000 | 0 | 58,800 | | | | | | | | | | | | | | | | | | | | | | | | | | | | | | | | | | | | | | | | | | | | | | | | | | | | | | | | | | | | | | | | | | | | | | | | | | | | | | | | | | | | | | | | | | | | | | | | | | | | | | | | | | | | | | | | | | | | | | | | | | | | | | | | | | | | | | | | | | | | | | | | | | | | | | | | | | | | | | | | | | | | | | | | | | | | | | | | | | | | | | | | | | | | | | | | | | | | | | | | | | | | | | |
| Street 1 Paved | | | | | | | | | | | | | | | | | | | | | | | | | | | | | | | | | | | | | | | | | | | | | | | | | | | | | | | | | | | | | | | | | | | | | | | | | | | | | | | | | | | | | | | | | | | | | | | | | | | | | | | | | | | | | | | | | | | | | | | | | | | | | | | | | | | | | | | | | | | | | | | | | | | | | | | | | | | | | | | | | | | | | | | | | | | | | | | | | | | | | | | | | | | | | | | | | | | | | | | | | | | | | | | | | | | | | |
| 1.Paved 4.Proposed 7.ROW | | | <table border="1"> <thead> <tr> <th colspan="6">Land Data</th> </tr> <tr> <th rowspan="2">Front Foot</th> <th rowspan="2">Type</th> <th colspan="2">Effective</th> <th colspan="2">Influence</th> <th rowspan="2">Influence Codes</th> </tr> <tr> <th>Frontage</th> <th>Depth</th> <th>Factor</th> <th>Code</th> </tr> </thead> <tbody> <tr> <td>11.Regular Lot</td> <td></td> <td></td> <td></td> <td>%</td> <td></td> <td>1.Unimproved</td> </tr> <tr> <td>12.Delta Triangle</td> <td></td> <td></td> <td></td> <td>%</td> <td></td> <td>2.Excess Frtg</td> </tr> <tr> <td>13.Nabla Triangle</td> <td></td> <td></td> <td></td> <td>%</td> <td></td> <td>3.Topography</td> </tr> <tr> <td>14.Rear Land</td> <td></td> <td></td> <td></td> <td>%</td> <td></td> <td>4.Size/Shape</td> </tr> <tr> <td>15.Miscellaneous</td> <td></td> <td></td> <td></td> <td>%</td> <td></td> <td>5.Access</td> </tr> <tr> <td></td> <td></td> <td></td> <td></td> <td>%</td> <td></td> <td>6.Restriction</td> </tr> <tr> <td></td> <td></td> <td></td> <td></td> <td>%</td> <td></td> <td>7.Corner Infl</td> </tr> <tr> <td></td> <td></td> <td></td> <td></td> <td>%</td> <td></td> <td>8.Environment</td> </tr> <tr> <td></td> <td></td> <td></td> <td></td> <td>%</td> <td></td> <td>9.Fract Share</td> </tr> <tr> <td></td> <td></td> <td></td> <td></td> <td>%</td> <td></td> <td>Acres</td> </tr> <tr> <td></td> <td></td> <td></td> <td></td> <td>%</td> <td></td> <td>30.Rear Land 21+</td> </tr> <tr> <td></td> <td></td> <td></td> <td></td> <td>%</td> <td></td> <td>31.Crop Land</td> </tr> <tr> <td></td> <td></td> <td></td> <td></td> <td>%</td> <td></td> <td>32.Orchard</td> </tr> <tr> <td></td> <td></td> <td></td> <td></td> <td>%</td> <td></td> <td>33.Gravel Pit</td> </tr> <tr> <td></td> <td></td> <td></td> <td></td> <td>%</td> <td></td> <td>34.Pasture</td> </tr> <tr> <td></td> <td></td> <td></td> <td></td> <td>%</td> <td></td> <td>35.Hort -Edible</td> </tr> <tr> <td></td> <td></td> <td></td> <td></td> <td>%</td> <td></td> <td>36.Hort -Ornament</td> </tr> <tr> <td></td> <td></td> <td></td> <td></td> <td>%</td> <td></td> <td>37.Softwood TG</td> </tr> <tr> <td></td> <td></td> <td></td> <td></td> <td>%</td> <td></td> <td>38.Mixedwood TG</td> </tr> <tr> <td></td> <td></td> <td></td> <td></td> <td>%</td> <td></td> <td>39.Hardwood TG</td> </tr> <tr> <td></td> <td></td> <td></td> <td></td> <td>%</td> <td></td> <td>40.Wasteland</td> </tr> <tr> <td></td> <td></td> <td></td> <td></td> <td>%</td> <td></td> <td>41.Utility ROW</td> </tr> <tr> <td></td> <td></td> <td></td> <td></td> <td>%</td> <td></td> <td>42.Mobile Home Si</td> </tr> <tr> <td></td> <td></td> <td></td> <td></td> <td>%</td> <td></td> <td>43.Condo Site</td> </tr> <tr> <td></td> <td></td> <td></td> <td></td> <td>%</td> <td></td> <td>44.Camp Lot</td> </tr> <tr> <td></td> <td></td> <td></td> <td></td> <td>%</td> <td></td> <td>45.Site Improve</td> </tr> <tr> <td></td> <td></td> <td></td> <td></td> <td>%</td> <td></td> <td>46.Utility</td> </tr> </tbody> </table> | | | | | Land Data | | | | | | Front Foot | Type | Effective | | Influence | | Influence Codes | Frontage | Depth | Factor | Code | 11.Regular Lot | | | | % | | 1.Unimproved | 12.Delta Triangle | | | | % | | 2.Excess Frtg | 13.Nabla Triangle | | | | % | | 3.Topography | 14.Rear Land | | | | % | | 4.Size/Shape | 15.Miscellaneous | | | | % | | 5.Access | | | | | % | | 6.Restriction | | | | | % | | 7.Corner Infl | | | | | % | | 8.Environment | | | | | % | | 9.Fract Share | | | | | % | | Acres | | | | | % | | 30.Rear Land 21+ | | | | | % | | 31.Crop Land | | | | | % | | 32.Orchard | | | | | % | | 33.Gravel Pit | | | | | % | | 34.Pasture | | | | | % | | 35.Hort -Edible | | | | | % | | 36.Hort -Ornament | | | | | % | | 37.Softwood TG | | | | | % | | 38.Mixedwood TG | | | | | % | | 39.Hardwood TG | | | | | % | | 40.Wasteland | | | | | % | | 41.Utility ROW | | | | | % | | 42.Mobile Home Si | | | | | % | | 43.Condo Site | | | | | % | | 44.Camp Lot | | | | | % | | 45.Site Improve | | | | | % | | 46.Utility |
| Land Data | | | | | | | | | | | | | | | | | | | | | | | | | | | | | | | | | | | | | | | | | | | | | | | | | | | | | | | | | | | | | | | | | | | | | | | | | | | | | | | | | | | | | | | | | | | | | | | | | | | | | | | | | | | | | | | | | | | | | | | | | | | | | | | | | | | | | | | | | | | | | | | | | | | | | | | | | | | | | | | | | | | | | | | | | | | | | | | | | | | | | | | | | | | | | | | | | | | | | | | | | | | | | | | | | | | | | |
| Front Foot | Type | Effective | | Influence | | Influence Codes | | | | | | | | | | | | | | | | | | | | | | | | | | | | | | | | | | | | | | | | | | | | | | | | | | | | | | | | | | | | | | | | | | | | | | | | | | | | | | | | | | | | | | | | | | | | | | | | | | | | | | | | | | | | | | | | | | | | | | | | | | | | | | | | | | | | | | | | | | | | | | | | | | | | | | | | | | | | | | | | | | | | | | | | | | | | | | | | | | | | | | | | | | | | | | | | | | | | | | | | | | | | | | | |
| | | Frontage | Depth | Factor | Code | | | | | | | | | | | | | | | | | | | | | | | | | | | | | | | | | | | | | | | | | | | | | | | | | | | | | | | | | | | | | | | | | | | | | | | | | | | | | | | | | | | | | | | | | | | | | | | | | | | | | | | | | | | | | | | | | | | | | | | | | | | | | | | | | | | | | | | | | | | | | | | | | | | | | | | | | | | | | | | | | | | | | | | | | | | | | | | | | | | | | | | | | | | | | | | | | | | | | | | | | | | | | | | | |
| 11.Regular Lot | | | | % | | 1.Unimproved | | | | | | | | | | | | | | | | | | | | | | | | | | | | | | | | | | | | | | | | | | | | | | | | | | | | | | | | | | | | | | | | | | | | | | | | | | | | | | | | | | | | | | | | | | | | | | | | | | | | | | | | | | | | | | | | | | | | | | | | | | | | | | | | | | | | | | | | | | | | | | | | | | | | | | | | | | | | | | | | | | | | | | | | | | | | | | | | | | | | | | | | | | | | | | | | | | | | | | | | | | | | | | | |
| 12.Delta Triangle | | | | % | | 2.Excess Frtg | | | | | | | | | | | | | | | | | | | | | | | | | | | | | | | | | | | | | | | | | | | | | | | | | | | | | | | | | | | | | | | | | | | | | | | | | | | | | | | | | | | | | | | | | | | | | | | | | | | | | | | | | | | | | | | | | | | | | | | | | | | | | | | | | | | | | | | | | | | | | | | | | | | | | | | | | | | | | | | | | | | | | | | | | | | | | | | | | | | | | | | | | | | | | | | | | | | | | | | | | | | | | | | |
| 13.Nabla Triangle | | | | % | | 3.Topography | | | | | | | | | | | | | | | | | | | | | | | | | | | | | | | | | | | | | | | | | | | | | | | | | | | | | | | | | | | | | | | | | | | | | | | | | | | | | | | | | | | | | | | | | | | | | | | | | | | | | | | | | | | | | | | | | | | | | | | | | | | | | | | | | | | | | | | | | | | | | | | | | | | | | | | | | | | | | | | | | | | | | | | | | | | | | | | | | | | | | | | | | | | | | | | | | | | | | | | | | | | | | | | |
| 14.Rear Land | | | | % | | 4.Size/Shape | | | | | | | | | | | | | | | | | | | | | | | | | | | | | | | | | | | | | | | | | | | | | | | | | | | | | | | | | | | | | | | | | | | | | | | | | | | | | | | | | | | | | | | | | | | | | | | | | | | | | | | | | | | | | | | | | | | | | | | | | | | | | | | | | | | | | | | | | | | | | | | | | | | | | | | | | | | | | | | | | | | | | | | | | | | | | | | | | | | | | | | | | | | | | | | | | | | | | | | | | | | | | | | |
| 15.Miscellaneous | | | | % | | 5.Access | | | | | | | | | | | | | | | | | | | | | | | | | | | | | | | | | | | | | | | | | | | | | | | | | | | | | | | | | | | | | | | | | | | | | | | | | | | | | | | | | | | | | | | | | | | | | | | | | | | | | | | | | | | | | | | | | | | | | | | | | | | | | | | | | | | | | | | | | | | | | | | | | | | | | | | | | | | | | | | | | | | | | | | | | | | | | | | | | | | | | | | | | | | | | | | | | | | | | | | | | | | | | | | |
| | | | | % | | 6.Restriction | | | | | | | | | | | | | | | | | | | | | | | | | | | | | | | | | | | | | | | | | | | | | | | | | | | | | | | | | | | | | | | | | | | | | | | | | | | | | | | | | | | | | | | | | | | | | | | | | | | | | | | | | | | | | | | | | | | | | | | | | | | | | | | | | | | | | | | | | | | | | | | | | | | | | | | | | | | | | | | | | | | | | | | | | | | | | | | | | | | | | | | | | | | | | | | | | | | | | | | | | | | | | | | |
| | | | | % | | 7.Corner Infl | | | | | | | | | | | | | | | | | | | | | | | | | | | | | | | | | | | | | | | | | | | | | | | | | | | | | | | | | | | | | | | | | | | | | | | | | | | | | | | | | | | | | | | | | | | | | | | | | | | | | | | | | | | | | | | | | | | | | | | | | | | | | | | | | | | | | | | | | | | | | | | | | | | | | | | | | | | | | | | | | | | | | | | | | | | | | | | | | | | | | | | | | | | | | | | | | | | | | | | | | | | | | | | |
| | | | | % | | 8.Environment | | | | | | | | | | | | | | | | | | | | | | | | | | | | | | | | | | | | | | | | | | | | | | | | | | | | | | | | | | | | | | | | | | | | | | | | | | | | | | | | | | | | | | | | | | | | | | | | | | | | | | | | | | | | | | | | | | | | | | | | | | | | | | | | | | | | | | | | | | | | | | | | | | | | | | | | | | | | | | | | | | | | | | | | | | | | | | | | | | | | | | | | | | | | | | | | | | | | | | | | | | | | | | | |
| | | | | % | | 9.Fract Share | | | | | | | | | | | | | | | | | | | | | | | | | | | | | | | | | | | | | | | | | | | | | | | | | | | | | | | | | | | | | | | | | | | | | | | | | | | | | | | | | | | | | | | | | | | | | | | | | | | | | | | | | | | | | | | | | | | | | | | | | | | | | | | | | | | | | | | | | | | | | | | | | | | | | | | | | | | | | | | | | | | | | | | | | | | | | | | | | | | | | | | | | | | | | | | | | | | | | | | | | | | | | | | |
| | | | | % | | Acres | | | | | | | | | | | | | | | | | | | | | | | | | | | | | | | | | | | | | | | | | | | | | | | | | | | | | | | | | | | | | | | | | | | | | | | | | | | | | | | | | | | | | | | | | | | | | | | | | | | | | | | | | | | | | | | | | | | | | | | | | | | | | | | | | | | | | | | | | | | | | | | | | | | | | | | | | | | | | | | | | | | | | | | | | | | | | | | | | | | | | | | | | | | | | | | | | | | | | | | | | | | | | | | |
| | | | | % | | 30.Rear Land 21+ | | | | | | | | | | | | | | | | | | | | | | | | | | | | | | | | | | | | | | | | | | | | | | | | | | | | | | | | | | | | | | | | | | | | | | | | | | | | | | | | | | | | | | | | | | | | | | | | | | | | | | | | | | | | | | | | | | | | | | | | | | | | | | | | | | | | | | | | | | | | | | | | | | | | | | | | | | | | | | | | | | | | | | | | | | | | | | | | | | | | | | | | | | | | | | | | | | | | | | | | | | | | | | | |
| | | | | % | | 31.Crop Land | | | | | | | | | | | | | | | | | | | | | | | | | | | | | | | | | | | | | | | | | | | | | | | | | | | | | | | | | | | | | | | | | | | | | | | | | | | | | | | | | | | | | | | | | | | | | | | | | | | | | | | | | | | | | | | | | | | | | | | | | | | | | | | | | | | | | | | | | | | | | | | | | | | | | | | | | | | | | | | | | | | | | | | | | | | | | | | | | | | | | | | | | | | | | | | | | | | | | | | | | | | | | | | |
| | | | | % | | 32.Orchard | | | | | | | | | | | | | | | | | | | | | | | | | | | | | | | | | | | | | | | | | | | | | | | | | | | | | | | | | | | | | | | | | | | | | | | | | | | | | | | | | | | | | | | | | | | | | | | | | | | | | | | | | | | | | | | | | | | | | | | | | | | | | | | | | | | | | | | | | | | | | | | | | | | | | | | | | | | | | | | | | | | | | | | | | | | | | | | | | | | | | | | | | | | | | | | | | | | | | | | | | | | | | | | |
| | | | | % | | 33.Gravel Pit | | | | | | | | | | | | | | | | | | | | | | | | | | | | | | | | | | | | | | | | | | | | | | | | | | | | | | | | | | | | | | | | | | | | | | | | | | | | | | | | | | | | | | | | | | | | | | | | | | | | | | | | | | | | | | | | | | | | | | | | | | | | | | | | | | | | | | | | | | | | | | | | | | | | | | | | | | | | | | | | | | | | | | | | | | | | | | | | | | | | | | | | | | | | | | | | | | | | | | | | | | | | | | | |
| | | | | % | | 34.Pasture | | | | | | | | | | | | | | | | | | | | | | | | | | | | | | | | | | | | | | | | | | | | | | | | | | | | | | | | | | | | | | | | | | | | | | | | | | | | | | | | | | | | | | | | | | | | | | | | | | | | | | | | | | | | | | | | | | | | | | | | | | | | | | | | | | | | | | | | | | | | | | | | | | | | | | | | | | | | | | | | | | | | | | | | | | | | | | | | | | | | | | | | | | | | | | | | | | | | | | | | | | | | | | | |
| | | | | % | | 35.Hort -Edible | | | | | | | | | | | | | | | | | | | | | | | | | | | | | | | | | | | | | | | | | | | | | | | | | | | | | | | | | | | | | | | | | | | | | | | | | | | | | | | | | | | | | | | | | | | | | | | | | | | | | | | | | | | | | | | | | | | | | | | | | | | | | | | | | | | | | | | | | | | | | | | | | | | | | | | | | | | | | | | | | | | | | | | | | | | | | | | | | | | | | | | | | | | | | | | | | | | | | | | | | | | | | | | |
| | | | | % | | 36.Hort -Ornament | | | | | | | | | | | | | | | | | | | | | | | | | | | | | | | | | | | | | | | | | | | | | | | | | | | | | | | | | | | | | | | | | | | | | | | | | | | | | | | | | | | | | | | | | | | | | | | | | | | | | | | | | | | | | | | | | | | | | | | | | | | | | | | | | | | | | | | | | | | | | | | | | | | | | | | | | | | | | | | | | | | | | | | | | | | | | | | | | | | | | | | | | | | | | | | | | | | | | | | | | | | | | | | |
| | | | | % | | 37.Softwood TG | | | | | | | | | | | | | | | | | | | | | | | | | | | | | | | | | | | | | | | | | | | | | | | | | | | | | | | | | | | | | | | | | | | | | | | | | | | | | | | | | | | | | | | | | | | | | | | | | | | | | | | | | | | | | | | | | | | | | | | | | | | | | | | | | | | | | | | | | | | | | | | | | | | | | | | | | | | | | | | | | | | | | | | | | | | | | | | | | | | | | | | | | | | | | | | | | | | | | | | | | | | | | | | |
| | | | | % | | 38.Mixedwood TG | | | | | | | | | | | | | | | | | | | | | | | | | | | | | | | | | | | | | | | | | | | | | | | | | | | | | | | | | | | | | | | | | | | | | | | | | | | | | | | | | | | | | | | | | | | | | | | | | | | | | | | | | | | | | | | | | | | | | | | | | | | | | | | | | | | | | | | | | | | | | | | | | | | | | | | | | | | | | | | | | | | | | | | | | | | | | | | | | | | | | | | | | | | | | | | | | | | | | | | | | | | | | | | |
| | | | | % | | 39.Hardwood TG | | | | | | | | | | | | | | | | | | | | | | | | | | | | | | | | | | | | | | | | | | | | | | | | | | | | | | | | | | | | | | | | | | | | | | | | | | | | | | | | | | | | | | | | | | | | | | | | | | | | | | | | | | | | | | | | | | | | | | | | | | | | | | | | | | | | | | | | | | | | | | | | | | | | | | | | | | | | | | | | | | | | | | | | | | | | | | | | | | | | | | | | | | | | | | | | | | | | | | | | | | | | | | | |
| | | | | % | | 40.Wasteland | | | | | | | | | | | | | | | | | | | | | | | | | | | | | | | | | | | | | | | | | | | | | | | | | | | | | | | | | | | | | | | | | | | | | | | | | | | | | | | | | | | | | | | | | | | | | | | | | | | | | | | | | | | | | | | | | | | | | | | | | | | | | | | | | | | | | | | | | | | | | | | | | | | | | | | | | | | | | | | | | | | | | | | | | | | | | | | | | | | | | | | | | | | | | | | | | | | | | | | | | | | | | | | |
| | | | | % | | 41.Utility ROW | | | | | | | | | | | | | | | | | | | | | | | | | | | | | | | | | | | | | | | | | | | | | | | | | | | | | | | | | | | | | | | | | | | | | | | | | | | | | | | | | | | | | | | | | | | | | | | | | | | | | | | | | | | | | | | | | | | | | | | | | | | | | | | | | | | | | | | | | | | | | | | | | | | | | | | | | | | | | | | | | | | | | | | | | | | | | | | | | | | | | | | | | | | | | | | | | | | | | | | | | | | | | | | |
| | | | | % | | 42.Mobile Home Si | | | | | | | | | | | | | | | | | | | | | | | | | | | | | | | | | | | | | | | | | | | | | | | | | | | | | | | | | | | | | | | | | | | | | | | | | | | | | | | | | | | | | | | | | | | | | | | | | | | | | | | | | | | | | | | | | | | | | | | | | | | | | | | | | | | | | | | | | | | | | | | | | | | | | | | | | | | | | | | | | | | | | | | | | | | | | | | | | | | | | | | | | | | | | | | | | | | | | | | | | | | | | | | |
| | | | | % | | 43.Condo Site | | | | | | | | | | | | | | | | | | | | | | | | | | | | | | | | | | | | | | | | | | | | | | | | | | | | | | | | | | | | | | | | | | | | | | | | | | | | | | | | | | | | | | | | | | | | | | | | | | | | | | | | | | | | | | | | | | | | | | | | | | | | | | | | | | | | | | | | | | | | | | | | | | | | | | | | | | | | | | | | | | | | | | | | | | | | | | | | | | | | | | | | | | | | | | | | | | | | | | | | | | | | | | | |
| | | | | % | | 44.Camp Lot | | | | | | | | | | | | | | | | | | | | | | | | | | | | | | | | | | | | | | | | | | | | | | | | | | | | | | | | | | | | | | | | | | | | | | | | | | | | | | | | | | | | | | | | | | | | | | | | | | | | | | | | | | | | | | | | | | | | | | | | | | | | | | | | | | | | | | | | | | | | | | | | | | | | | | | | | | | | | | | | | | | | | | | | | | | | | | | | | | | | | | | | | | | | | | | | | | | | | | | | | | | | | | | |
| | | | | % | | 45.Site Improve | | | | | | | | | | | | | | | | | | | | | | | | | | | | | | | | | | | | | | | | | | | | | | | | | | | | | | | | | | | | | | | | | | | | | | | | | | | | | | | | | | | | | | | | | | | | | | | | | | | | | | | | | | | | | | | | | | | | | | | | | | | | | | | | | | | | | | | | | | | | | | | | | | | | | | | | | | | | | | | | | | | | | | | | | | | | | | | | | | | | | | | | | | | | | | | | | | | | | | | | | | | | | | | |
| | | | | % | | 46.Utility | | | | | | | | | | | | | | | | | | | | | | | | | | | | | | | | | | | | | | | | | | | | | | | | | | | | | | | | | | | | | | | | | | | | | | | | | | | | | | | | | | | | | | | | | | | | | | | | | | | | | | | | | | | | | | | | | | | | | | | | | | | | | | | | | | | | | | | | | | | | | | | | | | | | | | | | | | | | | | | | | | | | | | | | | | | | | | | | | | | | | | | | | | | | | | | | | | | | | | | | | | | | | | | |
| LAND USE CODES 1001 | | | Front Foot | | | | | | | | | | | | | | | | | | | | | | | | | | | | | | | | | | | | | | | | | | | | | | | | | | | | | | | | | | | | | | | | | | | | | | | | | | | | | | | | | | | | | | | | | | | | | | | | | | | | | | | | | | | | | | | | | | | | | | | | | | | | | | | | | | | | | | | | | | | | | | | | | | | | | | | | | | | | | | | | | | | | | | | | | | | | | | | | | | | | | | | | | | | | | | | | | | | | | | | | | | | | | | | | | | |
| BUILDING USE 0 | | | Square Foot | | | | | | | | | | | | | | | | | | | | | | | | | | | | | | | | | | | | | | | | | | | | | | | | | | | | | | | | | | | | | | | | | | | | | | | | | | | | | | | | | | | | | | | | | | | | | | | | | | | | | | | | | | | | | | | | | | | | | | | | | | | | | | | | | | | | | | | | | | | | | | | | | | | | | | | | | | | | | | | | | | | | | | | | | | | | | | | | | | | | | | | | | | | | | | | | | | | | | | | | | | | | | | | | | | |
| Sale Data | | | Fract. Acre | | | | | | | | | | | | | | | | | | | | | | | | | | | | | | | | | | | | | | | | | | | | | | | | | | | | | | | | | | | | | | | | | | | | | | | | | | | | | | | | | | | | | | | | | | | | | | | | | | | | | | | | | | | | | | | | | | | | | | | | | | | | | | | | | | | | | | | | | | | | | | | | | | | | | | | | | | | | | | | | | | | | | | | | | | | | | | | | | | | | | | | | | | | | | | | | | | | | | | | | | | | | | | | | | | |
| Sale Date 12/01/2003 | | | 21.Homesite (Frac | | | | | | | | | | | | | | | | | | | | | | | | | | | | | | | | | | | | | | | | | | | | | | | | | | | | | | | | | | | | | | | | | | | | | | | | | | | | | | | | | | | | | | | | | | | | | | | | | | | | | | | | | | | | | | | | | | | | | | | | | | | | | | | | | | | | | | | | | | | | | | | | | | | | | | | | | | | | | | | | | | | | | | | | | | | | | | | | | | | | | | | | | | | | | | | | | | | | | | | | | | | | | | | | | | |
| Price | | | 22.Baselot (Fract | | | | | | | | | | | | | | | | | | | | | | | | | | | | | | | | | | | | | | | | | | | | | | | | | | | | | | | | | | | | | | | | | | | | | | | | | | | | | | | | | | | | | | | | | | | | | | | | | | | | | | | | | | | | | | | | | | | | | | | | | | | | | | | | | | | | | | | | | | | | | | | | | | | | | | | | | | | | | | | | | | | | | | | | | | | | | | | | | | | | | | | | | | | | | | | | | | | | | | | | | | | | | | | | | | |
| Sale Type 2 Land & Buildings | | | 23.Misc (Fract) | | | | | | | | | | | | | | | | | | | | | | | | | | | | | | | | | | | | | | | | | | | | | | | | | | | | | | | | | | | | | | | | | | | | | | | | | | | | | | | | | | | | | | | | | | | | | | | | | | | | | | | | | | | | | | | | | | | | | | | | | | | | | | | | | | | | | | | | | | | | | | | | | | | | | | | | | | | | | | | | | | | | | | | | | | | | | | | | | | | | | | | | | | | | | | | | | | | | | | | | | | | | | | | | | | |
| 1.Land 4.Mobile 7. | | | Acres | | | | | | | | | | | | | | | | | | | | | | | | | | | | | | | | | | | | | | | | | | | | | | | | | | | | | | | | | | | | | | | | | | | | | | | | | | | | | | | | | | | | | | | | | | | | | | | | | | | | | | | | | | | | | | | | | | | | | | | | | | | | | | | | | | | | | | | | | | | | | | | | | | | | | | | | | | | | | | | | | | | | | | | | | | | | | | | | | | | | | | | | | | | | | | | | | | | | | | | | | | | | | | | | | | |
| 2.L & B 5.Other 8. | | | 24.Homesite | | | | | | | | | | | | | | | | | | | | | | | | | | | | | | | | | | | | | | | | | | | | | | | | | | | | | | | | | | | | | | | | | | | | | | | | | | | | | | | | | | | | | | | | | | | | | | | | | | | | | | | | | | | | | | | | | | | | | | | | | | | | | | | | | | | | | | | | | | | | | | | | | | | | | | | | | | | | | | | | | | | | | | | | | | | | | | | | | | | | | | | | | | | | | | | | | | | | | | | | | | | | | | | | | | |
| 3.Building 6.COMM 9. | | | 25.Baselot | | | | | | | | | | | | | | | | | | | | | | | | | | | | | | | | | | | | | | | | | | | | | | | | | | | | | | | | | | | | | | | | | | | | | | | | | | | | | | | | | | | | | | | | | | | | | | | | | | | | | | | | | | | | | | | | | | | | | | | | | | | | | | | | | | | | | | | | | | | | | | | | | | | | | | | | | | | | | | | | | | | | | | | | | | | | | | | | | | | | | | | | | | | | | | | | | | | | | | | | | | | | | | | | | | |
| Financing 9 Unknown | | | 26.Frontage 1 | | | | | | | | | | | | | | | | | | | | | | | | | | | | | | | | | | | | | | | | | | | | | | | | | | | | | | | | | | | | | | | | | | | | | | | | | | | | | | | | | | | | | | | | | | | | | | | | | | | | | | | | | | | | | | | | | | | | | | | | | | | | | | | | | | | | | | | | | | | | | | | | | | | | | | | | | | | | | | | | | | | | | | | | | | | | | | | | | | | | | | | | | | | | | | | | | | | | | | | | | | | | | | | | | | |
| 1.Convent 4.Seller 7. | | | 27.Frontage 2 | | | | | | | | | | | | | | | | | | | | | | | | | | | | | | | | | | | | | | | | | | | | | | | | | | | | | | | | | | | | | | | | | | | | | | | | | | | | | | | | | | | | | | | | | | | | | | | | | | | | | | | | | | | | | | | | | | | | | | | | | | | | | | | | | | | | | | | | | | | | | | | | | | | | | | | | | | | | | | | | | | | | | | | | | | | | | | | | | | | | | | | | | | | | | | | | | | | | | | | | | | | | | | | | | | |
| 2.FHA/VA 5.Private 8. | | | 28.Rear Land 1-10 | | | | | | | | | | | | | | | | | | | | | | | | | | | | | | | | | | | | | | | | | | | | | | | | | | | | | | | | | | | | | | | | | | | | | | | | | | | | | | | | | | | | | | | | | | | | | | | | | | | | | | | | | | | | | | | | | | | | | | | | | | | | | | | | | | | | | | | | | | | | | | | | | | | | | | | | | | | | | | | | | | | | | | | | | | | | | | | | | | | | | | | | | | | | | | | | | | | | | | | | | | | | | | | | | | |
| 3.Assumed 6.Cash 9.Unknown | | | 29.Rear Land 11-2 | | | | | | | | | | | | | | | | | | | | | | | | | | | | | | | | | | | | | | | | | | | | | | | | | | | | | | | | | | | | | | | | | | | | | | | | | | | | | | | | | | | | | | | | | | | | | | | | | | | | | | | | | | | | | | | | | | | | | | | | | | | | | | | | | | | | | | | | | | | | | | | | | | | | | | | | | | | | | | | | | | | | | | | | | | | | | | | | | | | | | | | | | | | | | | | | | | | | | | | | | | | | | | | | | | |
| Validity 2 Related Parties | | | Total Acreage 0.34 | | | | | | | | | | | | | | | | | | | | | | | | | | | | | | | | | | | | | | | | | | | | | | | | | | | | | | | | | | | | | | | | | | | | | | | | | | | | | | | | | | | | | | | | | | | | | | | | | | | | | | | | | | | | | | | | | | | | | | | | | | | | | | | | | | | | | | | | | | | | | | | | | | | | | | | | | | | | | | | | | | | | | | | | | | | | | | | | | | | | | | | | | | | | | | | | | | | | | | | | | | | | | | | | | | |
| 1.Valid 4.Split 7.Changes | | | | | | | | | | | | | | | | | | | | | | | | | | | | | | | | | | | | | | | | | | | | | | | | | | | | | | | | | | | | | | | | | | | | | | | | | | | | | | | | | | | | | | | | | | | | | | | | | | | | | | | | | | | | | | | | | | | | | | | | | | | | | | | | | | | | | | | | | | | | | | | | | | | | | | | | | | | | | | | | | | | | | | | | | | | | | | | | | | | | | | | | | | | | | | | | | | | | | | | | | | | | | | | | | | | | | |
| 2.Related 5.Partial 8.Other | | | | | | | | | | | | | | | | | | | | | | | | | | | | | | | | | | | | | | | | | | | | | | | | | | | | | | | | | | | | | | | | | | | | | | | | | | | | | | | | | | | | | | | | | | | | | | | | | | | | | | | | | | | | | | | | | | | | | | | | | | | | | | | | | | | | | | | | | | | | | | | | | | | | | | | | | | | | | | | | | | | | | | | | | | | | | | | | | | | | | | | | | | | | | | | | | | | | | | | | | | | | | | | | | | | | | |
| 3.Distress 6.Exempt 9.Estate | | | | | | | | | | | | | | | | | | | | | | | | | | | | | | | | | | | | | | | | | | | | | | | | | | | | | | | | | | | | | | | | | | | | | | | | | | | | | | | | | | | | | | | | | | | | | | | | | | | | | | | | | | | | | | | | | | | | | | | | | | | | | | | | | | | | | | | | | | | | | | | | | | | | | | | | | | | | | | | | | | | | | | | | | | | | | | | | | | | | | | | | | | | | | | | | | | | | | | | | | | | | | | | | | | | | | |
| Verified 5 Public Record | | | | | | | | | | | | | | | | | | | | | | | | | | | | | | | | | | | | | | | | | | | | | | | | | | | | | | | | | | | | | | | | | | | | | | | | | | | | | | | | | | | | | | | | | | | | | | | | | | | | | | | | | | | | | | | | | | | | | | | | | | | | | | | | | | | | | | | | | | | | | | | | | | | | | | | | | | | | | | | | | | | | | | | | | | | | | | | | | | | | | | | | | | | | | | | | | | | | | | | | | | | | | | | | | | | | | |
| 1.Buyer 4.Agent 7.Family | | | | | | | | | | | | | | | | | | | | | | | | | | | | | | | | | | | | | | | | | | | | | | | | | | | | | | | | | | | | | | | | | | | | | | | | | | | | | | | | | | | | | | | | | | | | | | | | | | | | | | | | | | | | | | | | | | | | | | | | | | | | | | | | | | | | | | | | | | | | | | | | | | | | | | | | | | | | | | | | | | | | | | | | | | | | | | | | | | | | | | | | | | | | | | | | | | | | | | | | | | | | | | | | | | | | | |
| 2.Seller 5.Pub Rec 8.Other | | | | | | | | | | | | | | | | | | | | | | | | | | | | | | | | | | | | | | | | | | | | | | | | | | | | | | | | | | | | | | | | | | | | | | | | | | | | | | | | | | | | | | | | | | | | | | | | | | | | | | | | | | | | | | | | | | | | | | | | | | | | | | | | | | | | | | | | | | | | | | | | | | | | | | | | | | | | | | | | | | | | | | | | | | | | | | | | | | | | | | | | | | | | | | | | | | | | | | | | | | | | | | | | | | | | | |
| 3.Lender 6.MLS 9. | | | | | | | | | | | | | | | | | | | | | | | | | | | | | | | | | | | | | | | | | | | | | | | | | | | | | | | | | | | | | | | | | | | | | | | | | | | | | | | | | | | | | | | | | | | | | | | | | | | | | | | | | | | | | | | | | | | | | | | | | | | | | | | | | | | | | | | | | | | | | | | | | | | | | | | | | | | | | | | | | | | | | | | | | | | | | | | | | | | | | | | | | | | | | | | | | | | | | | | | | | | | | | | | | | | | | |

Livermore Falls

Map Lot 013-046

Account 850

Location 37 GILBERT ST

Card 1 Of 1 9/30/2022

| | | |
|--|---|---|
| Building Style 1 Conventional | SF Bsmt Living 0 | Layout 1 Typical |
| 1.Conv. 5.Garrison 9.Other | Fin Bsmt Grade 0 0 | 1.Typical 4. 7. |
| 2.Ranch 6.Split 10. | HEARTHES 0 | 2.Inadeq 5. 8. |
| 3.R Ranch 7.Contemp 11. | Heat Type 100% 5 Forced Warm Air | 3.Horrid 6. 9. |
| 4.Cape 8.Log 12. | 1.HWBB 5.FWA 9.No Heat | Attic 9 None |
| Dwelling Units 1 | 2.HWCI 6.GravWA 10. | 1.1/4 Fin 4.Full Fin 7. |
| Other Units 0 | 3.H Pump 7.Electric 11. | 2.1/2 Fin 5.F/ Stair 8. |
| Stories 4 One & 1/2 Story | 4.Steam 8.F/Wall 12. | 3.3/4 Fin 6. 9.None |
| 1.1 4.1.5 7. | Cool Type 0% 9 None | Insulation 1 Full |
| 2.2 5.1.75 8. | 1.Refrig 4.W&C Air 7. | 1.Full 4.Minimal 7. |
| 3.3 6.2.5 9. | 2.Evapor 5. 8. | 2.Heavy 5.Partial 8. |
| Exterior Walls 1 Clapboard | 3.H Pump 6. 9.None | 3.Capped 6. 9.None |
| 1.Clapbd 5.T-111 9.Other | Kitchen Style 2 Typical | Unfinished % 0% |
| 2.wWd Shng 6.BR/STONE 10. | 1.Modern 4.Obsolete 7. | Grade & Factor 3 Average 90% |
| 3.Compos. 7.NOVELTY 11. | 2.Typical 5. 8. | 1.E Grade 4.B Grade 7. |
| 4.Asbestos 8.AL/VIN 12. | 3.Old Type 6. 9.None | 2.D Grade 5.A Grade 8.SC Grade |
| Roof Surface 1 Asphalt Shingles | Bath(s) Style 2 Typical Bath(s) | 3.C Grade 6.AA Grade 9.Same |
| 1.Asphalt 4.Composit 7. | 1.Modern 4.Obsolete 7. | SQFT (Footprint) 528 |
| 2.Slate 5.Wood 8. | 2.Typical 5. 8. | Condition 3 Below Average |
| 3.Metal 6.Other 9. | 3.Old Type 6. 9.None | 1.Poor 4.Avg 7.V G |
| SF Masonry Trim 0 | # Rooms 7 | 2.Fair 5.Avg+ 8.Exc |
| OPEN-3-CUSTOM 0 | # Bedrooms 3 | 3.Avg- 6.Good 9.Same |
| OPEN-4-CUSTOM 0 | # Full Baths 1 | Phys. % Good 0% |
| Year Built 1900 | # Half Baths 0 | Funct. % Good 100% |
| Year Remodeled 0 | # Addn Fixtures 0 | Functional Code 9 None |
| Foundation 1 Concrete | # Fireplaces 0 | 1.Incomp 4.Small 7.Layout |
| 1.Concrete 4.Wood 7. |  | 2.O-Built 5.CDU 8.Other |
| 2.C Block 5.Slab 8. | | 3.Delap 6.Style 9.None |
| 3.Br/Stone 6.Piers 9. | | Econ. % Good 100% |
| Basement 4 Full Basement | | Economic Code None |
| 1.1/4 Bmt 4.Full Bmt 7. | | 0.None 3.Services 9.None |
| 2.1/2 Bmt 5.None 8. | | 1.Location 4.Traffic 8. |
| 3.3/4 Bmt 6. 9.None | | 2.Encroach 8.Other 9. |
| Bsmt Gar # Cars 0 | | Entrance Code 1 Interior Inspect |
| Wet Basement 1 Dry Basement | | 1.Interior 4.Vacant 7. |
| 1.Dry 4. 7. | | 2.Refusal 5.Estimate 8. |
| 2.Damp 5. 8. | 3.Informed 6. 9. | |
| 3.Wet 6. 9. | Information Code 1 Owner | |
| | | 1.Owner 4.Agent 7. |
| | | 2.Relative 5.Estimate 8. |
| | | 3.Tenant 6.Other 9. |

Date Inspected 8/04/2001

| Additions, Outbuildings & Improvements | | | | | | | | |
|--|------|-------|-------|------|-------|--------|-------------|-------------------|
| Type | Year | Units | Grade | Cond | Phys. | Funct. | Sound Value | |
| 1 One Story Frame | 0 | 242 | 9 100 | 9 | 0 % | 0 % | | 1.One Story Fram |
| 22 Encl Frame Porch | 0 | 192 | 9 100 | 9 | 0 % | 100 % | | 2.Two Story Fram |
| 21 Open Frame | 0 | 35 | 9 100 | 9 | 0 % | 100 % | | 3.Three Story Fr |
| 134 1 ST ATTCHD | 0 | 88 | 9 100 | 9 | 0 % | 0 % | | 4.1 & 1/2 Story |
| 23 Frame Garage | 1980 | 360 | 2 100 | 4 | 0 % | 100 % | | 5.1 & 3/4 Story |
| | | | | | % | % | | 6.2 & 1/2 Story |
| | | | | | % | % | | 21.Open Frame Por |
| | | | | | % | % | | 22.Encl Frame Por |
| | | | | | % | % | | 23.Frame Garage |
| | | | | | % | % | | 24.Frame Shed |
| | | | | | % | % | | 25.Frame Bay Wind |
| | | | | | % | % | | 26.1SFr Overhang |
| | | | | | % | % | | 27.Unfin Basement |
| | | | | | % | % | | 28.Unfinished Att |
| | | | | | % | % | | 29.Finished Attic |

Livermore Falls

Map Lot 013-038

Account 851

Location GILBERT ST

Card 1 Of 1 9/30/2022

| | | | | | | | | | | | | | | | | | | |
|-----------------|------------|---------|---|------------|-----------|------------------|------------|------------|---------------------------|-------------|-------------------|------------------------|---------|------------|---------|------------|------------|----|
| Building Style | | | SF Bsmt Living | | | Layout | | | | | | | | | | | | |
| 1.Conv. | 5.Garrison | 9.Other | Fin Bsmt Grade | | | 1.Typical | 4. | 7. | | | | | | | | | | |
| 2.Ranch | 6.Split | 10. | HEARTH | | | 2.Inadeq | 5. | 8. | | | | | | | | | | |
| 3.R Ranch | 7.Contemp | 11. | HEAT Type 100% | | | 3.Horrid | 6. | 9. | | | | | | | | | | |
| 4.Cape | 8.Log | 12. | 1.HWBB | 5.FWA | 9.No Heat | Attic | | | | | | | | | | | | |
| Dwelling Units | | | 2.HWCI | 6.GravWA | 10. | 1.1/4 Fin | 4.Full Fin | 7. | | | | | | | | | | |
| Other Units | | | 3.H Pump | 7.Electric | 11. | 2.1/2 Fin | 5.F/Stair | 8. | | | | | | | | | | |
| Stories | | | 4.Steam | 8.F/Wall | 12. | 3.3/4 Fin | 6. | 9.None | | | | | | | | | | |
| 1.1 | 4.1.5 | 7. | Cool Type 0% | | | Insulation | | | | | | | | | | | | |
| 2.2 | 5.1.75 | 8. | 1.Refrig | 4.W&C Air | 7. | 1.Full | 4.Minimal | 7. | | | | | | | | | | |
| 3.3 | 6.2.5 | 9. | 2.Evapor | 5. | 8. | 2.Heavy | 5.Partial | 8. | | | | | | | | | | |
| Exterior Walls | | | 3.H Pump | 6. | 9.None | 3.Capped | 6. | 9.None | | | | | | | | | | |
| 1.Clapbd | 5.T-111 | 9.Other | Kitchen Style | | | Unfinished % | | | | | | | | | | | | |
| 2.wWd Shng | 6.BR/STONE | 10. | 1.Modern | 4.Obsolete | 7. | Grade & Factor | | | | | | | | | | | | |
| 3.Compos. | 7.NOVELTY | 11. | 2.Typical | 5. | 8. | 1.E Grade | 4.B Grade | 7. | | | | | | | | | | |
| 4.Asbestos | 8.AL/VIN | 12. | 3.Old Type | 6. | 9.None | 2.D Grade | 5.A Grade | 8.SC Grade | | | | | | | | | | |
| Roof Surface | | | Bath(s) Style | | | 3.C Grade | 6.AA Grade | 9.Same | | | | | | | | | | |
| 1.Asphalt | 4.Composit | 7. | 1.Modern | 4.Obsolete | 7. | SQFT (Footprint) | | | | | | | | | | | | |
| 2.Slate | 5.Wood | 8. | 2.Typical | 5. | 8. | Condition | | | | | | | | | | | | |
| 3.Metal | 6.Other | 9. | 3.Old Type | 6. | 9.None | 1.Poor | 4.Avg | 7.V G | | | | | | | | | | |
| SF Masonry Trim | | | # Rooms | | | 2.Fair | 5.Avg+ | 8.Exc | | | | | | | | | | |
| OPEN-3-CUSTOM | | | # Bedrooms | | | 3.Avg- | 6.Good | 9.Same | | | | | | | | | | |
| OPEN-4-CUSTOM | | | # Full Baths | | | Phys. % Good | | | | | | | | | | | | |
| Year Built | | | # Half Baths | | | Funct. % Good | | | | | | | | | | | | |
| Year Remodeled | | | # Addn Fixtures | | | Functional Code | | | | | | | | | | | | |
| Foundation | | | # Fireplaces | | | 1.Incomp | 4.Small | 7.Layout | | | | | | | | | | |
| 1.Concrete | 4.Wood | 7. |  | | | | | | 2.O-Built | 5.CDU | 8.Other | | | | | | | |
| 2.C Block | 5.Slab | 8. | | | | | | | Econ. % Good | | | 3.Delap | 6.Style | 9.None | | | | |
| 3.Br/Stone | 6.Piers | 9. | | | | | | | Economic Code | | | Entrance Code 0 | | | | | | |
| Basement | | | | | | | | | 0.None | | | 3.Services | 9.None | 1.Interior | | 4.Vacant | 7. | |
| 1.1/4 Bmt | 4.Full Bmt | 7. | | | | | | | 1.Location | | | 4.Traffic | 8. | 2.Refusal | | 5.Estimate | 8. | |
| 2.1/2 Bmt | 5.None | 8. | | | | | | | 2.Encroach | | | 8.Other | 9. | 3.Informed | | 6. | 9. | |
| 3.3/4 Bmt | 6. | 9.None | | | | | | | Information Code 0 | | | 1.Owner | | | 4.Agent | 7. | | |
| Bsmt Gar # Cars | | | | | | | | | 2.Relative | | | 5.Estimate | 8. | 2.Relative | | | 5.Estimate | 8. |
| Wet Basement | | | | | | | | | 3.Tenant | | | 6.Other | 9. | 3.Tenant | | | 6.Other | 9. |
| 1.Dry | 4. | 7. | | | | | | | Date Inspected | | | | | | | | | |
| 2.Damp | 5. | 8. | Additions, Outbuildings & Improvements | | | | | | | | | | | | | | | |
| 3.Wet | 6. | 9. | Type | Year | Units | Grade | Cond | Phys. | Funct. | Sound Value | 1.One Story Fram | | | | | | | |
| | | | | | | | | | | | 2.Two Story Fram | | | | | | | |
| | | | | | | | | | | | 3.Three Story Fr | | | | | | | |
| | | | | | | | | | | | 4.1 & 1/2 Story | | | | | | | |
| | | | | | | | | | | | 5.1 & 3/4 Story | | | | | | | |
| | | | | | | | | | | | 6.2 & 1/2 Story | | | | | | | |
| | | | | | | | | | | | 21.Open Frame Por | | | | | | | |
| | | | | | | | | | | | 22.Encl Frame Por | | | | | | | |
| | | | | | | | | | | | 23.Frame Garage | | | | | | | |
| | | | | | | | | | | | 24.Frame Shed | | | | | | | |
| | | | | | | | | | | | 25.Frame Bay Wind | | | | | | | |
| | | | | | | | | | | | 26.1SFr Overhang | | | | | | | |
| | | | | | | | | | | | 27.Unfin Basement | | | | | | | |
| | | | | | | | | | | | 28.Unfinished Att | | | | | | | |
| | | | | | | | | | | | 29.Finished Attic | | | | | | | |

Livermore Falls

Map Lot 013-037

Account 852

Location 18 GILBERT ST

Card 1 Of 1 9/30/2022

| | | |
|--|---|--------------------------------------|
| Building Style 9 Other | SF Bsmt Living 0 | Layout 1 Typical |
| 1.Conv. 5.Garrison 9.Other | Fin Bsmt Grade 0 0 | 1.Typical 4. 7. |
| 2.Ranch 6.Split 10. | HEARTHES 0 | 2.Inadeq 5. 8. |
| 3.R Ranch 7.Contemp 11. | Heat Type 100% 1 Hot Water BB | 3.Horrid 6. 9. |
| 4.Cape 8.Log 12. | 1.HWBB 5.FWA 9.No Heat | Attic 9 None |
| Dwelling Units 1 | 2.HWCI 6.GravWA 10. | 1.1/4 Fin 4.Full Fin 7. |
| Other Units 0 | 3.H Pump 7.Electric 11. | 2.1/2 Fin 5.F/ Stair 8. |
| Stories 1 One Story | 4.Steam 8.F/ Wall 12. | 3.3/4 Fin 6. 9.None |
| 1.1 4.1.5 7. | Cool Type 0% 9 None | Insulation 1 Full |
| 2.2 5.1.75 8. | 1.Refrig 4.W&C Air 7. | 1.Full 4.Minimal 7. |
| 3.3 6.2.5 9. | 2.Evapor 5. 8. | 2.Heavy 5.Partial 8. |
| Exterior Walls 8 ALUM/VINYL | 3.H Pump 6. 9.None | 3.Capped 6. 9.None |
| 1.Clapbd 5.T-111 9.Other | Kitchen Style 2 Typical | Unfinished % 0% |
| 2.wWd Shng 6.BR/STONE 10. | 1.Modern 4.Obsolete 7. | Grade & Factor 3 Average 100% |
| 3.Compos. 7.NOVELTY 11. | 2.Typical 5. 8. | 1.E Grade 4.B Grade 7. |
| 4.Asbestos 8.AL/VIN 12. | 3.Old Type 6. 9.None | 2.D Grade 5.A Grade 8.SC Grade |
| Roof Surface 1 Asphalt Shingles | Bath(s) Style 2 Typical Bath(s) | 3.C Grade 6.AA Grade 9.Same |
| 1.Asphalt 4.Composit 7. | 1.Modern 4.Obsolete 7. | SQFT (Footprint) 1424 |
| 2.Slate 5.Wood 8. | 2.Typical 5. 8. | Condition 4 Average |
| 3.Metal 6.Other 9. | 3.Old Type 6. 9.None | 1.Poor 4.Avg 7.V G |
| SF Masonry Trim 0 | # Rooms 5 | 2.Fair 5.Avg+ 8.Exc |
| OPEN-3-CUSTOM 0 | # Bedrooms 2 | 3.Avg- 6.Good 9.Same |
| OPEN-4-CUSTOM 0 | # Full Baths 2 | Phys. % Good 0% |
| Year Built 2008 | # Half Baths 0 | Funct. % Good 100% |
| Year Remodeled 0 | # Addn Fixtures 0 | Functional Code 9 None |
| Foundation 1 Concrete | # Fireplaces 0 | 1.Incomp 4.Small 7.Layout |
| 1.Concrete 4.Wood 7. |  | 2.O-Built 5.CDU 8.Other |
| 2.C Block 5.Slab 8. | | 3.Delap 6.Style 9.None |
| 3.Br/Stone 6.Piers 9. | | Econ. % Good 100% |
| Basement 4 Full Basement | | Economic Code None |
| 1.1/4 Bmt 4.Full Bmt 7. | | 0.None 3.Services 9.None |
| 2.1/2 Bmt 5.None 8. | | 1.Location 4.Traffic 8. |
| 3.3/4 Bmt 6. 9.None | | 2.Encroach 8.Other 9. |
| Bsmt Gar # Cars 0 | | Entrance Code 5 Estimated |
| Wet Basement 1 Dry Basement | | 1.Interior 4.Vacant 7. |
| 1.Dry 4. 7. | | 2.Refusal 5.Estimate 8. |
| 2.Damp 5. 8. | 3.Informed 6. 9. | |
| 3.Wet 6. 9. | Information Code 5 Estimate | |
| | 1.Owner 4.Agent 7. | |
| | 2.Relative 5.Estimate 8. | |
| | 3.Tenant 6.Other 9. | |

Date Inspected 7/28/2001

| Additions, Outbuildings & Improvements | | | | | | | | |
|--|------|-------|-------|------|-------|--------|-------------|-------------------|
| Type | Year | Units | Grade | Cond | Phys. | Funct. | Sound Value | |
| 78 1.75 S GARAGE... | 2008 | 864 | 3 100 | 4 | 0 % | 100 % | | 1.One Story Fram |
| 24 Frame Shed | 1992 | 64 | 2 100 | 4 | 0 % | 100 % | | 2.Two Story Fram |
| 68 Wood Deck | 2008 | 36 | 3 100 | 4 | 0 % | 100 % | | 3.Three Story Fr |
| 21 Open Frame | 2008 | 88 | 3 100 | 4 | 0 % | 100 % | | 4.1 & 1/2 Story |
| | | | | | % | % | | 5.1 & 3/4 Story |
| | | | | | % | % | | 6.2 & 1/2 Story |
| | | | | | % | % | | 21.Open Frame Por |
| | | | | | % | % | | 22.Encl Frame Por |
| | | | | | % | % | | 23.Frame Garage |
| | | | | | % | % | | 24.Frame Shed |
| | | | | | % | % | | 25.Frame Bay Wind |
| | | | | | % | % | | 26.1SFr Overhang |
| | | | | | % | % | | 27.Unfin Basement |
| | | | | | % | % | | 28.Unfinished Att |
| | | | | | % | % | | 29.Finished Attic |

CENTRAL MAINE POWER CO
ONE CITY CENTER, 5TH FLOOR
PORTLAND ME 04101

B6217P37 B9969P201

Previous Owner
DEHETRE, TAMMY L

192 RIVER RD
LIVERMORE FALLS ME 04254
Sale Date: 10/26/2018

Inspection Witnessed By:

X Date

| No./Date | Description | Date Insp. |
|----------|-------------|------------|
| | | |
| | | |
| | | |

Notes:

Livermore Falls

| Property Data | | | Assessment Record | | | | | | | | | | | | | | | | | | | | | | | | | | | | | | | | | | | | | | | | | | | | | | | | | | | | | | | | | | | | | | | | | | | | | | | | | | | | | | | | | | | | | | | | | | | | | | | | | | | | | | | | | | | | | | | | | | | | | | | | | | | | | | | | | | | | | | | | | | | | | | | | | | | | | | | | | | | | | | | | | | | | | | | | | | | | | | | | | | | | | | | | | | | | | | | | | | | | | | | | | | | | | | | | | | |
|---|------|-----------|--|-----------|-----------|-------------------|--------|-----------|--|--|--|--|--|------------|------|-----------|--|-----------|--|-----------------|----------|-------|--------|------|----------------|--|--|--|---|--|--------------|-------------------|--|--|--|---|--|---------------|-------------------|--|--|--|---|--|--------------|--------------|--|--|--|---|--|--------------|------------------|--|--|--|---|--|----------|--|--|--|--|---|--|---------------|--|--|--|--|---|--|---------------|--|--|--|--|---|--|---------------|--|--|--|--|---|--|---------------|--|--|--|--|---|--|--------------|--|--|--|--|---|--|------------------|--|--|--|--|---|--|--------------|--|--|--|--|---|--|------------|--|--|--|--|---|--|---------------|--|--|--|--|---|--|------------|--|--|--|--|---|--|-----------------|--|--|--|--|---|--|-------------------|--|--|--|--|---|--|----------------|--|--|--|--|---|--|-----------------|--|--|--|--|---|--|----------------|--|--|--|--|---|--|--------------|--|--|--|--|---|--|----------------|--|--|--|--|---|--|-------------------|--|--|--|--|---|--|---------------|--|--|--|--|---|--|-------------|--|--|--|--|---|--|-----------------|--|--|--|--|---|--|------------|
| Neighborhood 16 RURAL | | | Year | Land | Buildings | Exempt | Total | | | | | | | | | | | | | | | | | | | | | | | | | | | | | | | | | | | | | | | | | | | | | | | | | | | | | | | | | | | | | | | | | | | | | | | | | | | | | | | | | | | | | | | | | | | | | | | | | | | | | | | | | | | | | | | | | | | | | | | | | | | | | | | | | | | | | | | | | | | | | | | | | | | | | | | | | | | | | | | | | | | | | | | | | | | | | | | | | | | | | | | | | | | | | | | | | | | | | | | | | | | | | | |
| Tree Growth Year 0 | | | 2010 | 17,100 | 11,300 | 16,000 | 12,400 | | | | | | | | | | | | | | | | | | | | | | | | | | | | | | | | | | | | | | | | | | | | | | | | | | | | | | | | | | | | | | | | | | | | | | | | | | | | | | | | | | | | | | | | | | | | | | | | | | | | | | | | | | | | | | | | | | | | | | | | | | | | | | | | | | | | | | | | | | | | | | | | | | | | | | | | | | | | | | | | | | | | | | | | | | | | | | | | | | | | | | | | | | | | | | | | | | | | | | | | | | | | | | |
| X Coordinate 0 | | | 2011 | 17,100 | 11,300 | 16,000 | 12,400 | | | | | | | | | | | | | | | | | | | | | | | | | | | | | | | | | | | | | | | | | | | | | | | | | | | | | | | | | | | | | | | | | | | | | | | | | | | | | | | | | | | | | | | | | | | | | | | | | | | | | | | | | | | | | | | | | | | | | | | | | | | | | | | | | | | | | | | | | | | | | | | | | | | | | | | | | | | | | | | | | | | | | | | | | | | | | | | | | | | | | | | | | | | | | | | | | | | | | | | | | | | | | | |
| Y Coordinate 0 | | | 2012 | 17,100 | 11,300 | 16,000 | 12,400 | | | | | | | | | | | | | | | | | | | | | | | | | | | | | | | | | | | | | | | | | | | | | | | | | | | | | | | | | | | | | | | | | | | | | | | | | | | | | | | | | | | | | | | | | | | | | | | | | | | | | | | | | | | | | | | | | | | | | | | | | | | | | | | | | | | | | | | | | | | | | | | | | | | | | | | | | | | | | | | | | | | | | | | | | | | | | | | | | | | | | | | | | | | | | | | | | | | | | | | | | | | | | | |
| Zone/Land Use 16 Rural Residntl | | | 2013 | 17,100 | 11,300 | 16,000 | 12,400 | | | | | | | | | | | | | | | | | | | | | | | | | | | | | | | | | | | | | | | | | | | | | | | | | | | | | | | | | | | | | | | | | | | | | | | | | | | | | | | | | | | | | | | | | | | | | | | | | | | | | | | | | | | | | | | | | | | | | | | | | | | | | | | | | | | | | | | | | | | | | | | | | | | | | | | | | | | | | | | | | | | | | | | | | | | | | | | | | | | | | | | | | | | | | | | | | | | | | | | | | | | | | | |
| Secondary Zone | | | 2014 | 17,100 | 11,300 | 16,000 | 12,400 | | | | | | | | | | | | | | | | | | | | | | | | | | | | | | | | | | | | | | | | | | | | | | | | | | | | | | | | | | | | | | | | | | | | | | | | | | | | | | | | | | | | | | | | | | | | | | | | | | | | | | | | | | | | | | | | | | | | | | | | | | | | | | | | | | | | | | | | | | | | | | | | | | | | | | | | | | | | | | | | | | | | | | | | | | | | | | | | | | | | | | | | | | | | | | | | | | | | | | | | | | | | | | |
| Topography 1 Level | | | 2015 | 17,100 | 11,300 | 21,000 | 7,400 | | | | | | | | | | | | | | | | | | | | | | | | | | | | | | | | | | | | | | | | | | | | | | | | | | | | | | | | | | | | | | | | | | | | | | | | | | | | | | | | | | | | | | | | | | | | | | | | | | | | | | | | | | | | | | | | | | | | | | | | | | | | | | | | | | | | | | | | | | | | | | | | | | | | | | | | | | | | | | | | | | | | | | | | | | | | | | | | | | | | | | | | | | | | | | | | | | | | | | | | | | | | | | |
| 1.Level 4.Below St 7.Steep | | | 2016 | 17,100 | 24,300 | 21,000 | 20,400 | | | | | | | | | | | | | | | | | | | | | | | | | | | | | | | | | | | | | | | | | | | | | | | | | | | | | | | | | | | | | | | | | | | | | | | | | | | | | | | | | | | | | | | | | | | | | | | | | | | | | | | | | | | | | | | | | | | | | | | | | | | | | | | | | | | | | | | | | | | | | | | | | | | | | | | | | | | | | | | | | | | | | | | | | | | | | | | | | | | | | | | | | | | | | | | | | | | | | | | | | | | | | | |
| 2.Rolling 5.Low 8.Rough | | | 2017 | 17,100 | 24,300 | 26,000 | 15,400 | | | | | | | | | | | | | | | | | | | | | | | | | | | | | | | | | | | | | | | | | | | | | | | | | | | | | | | | | | | | | | | | | | | | | | | | | | | | | | | | | | | | | | | | | | | | | | | | | | | | | | | | | | | | | | | | | | | | | | | | | | | | | | | | | | | | | | | | | | | | | | | | | | | | | | | | | | | | | | | | | | | | | | | | | | | | | | | | | | | | | | | | | | | | | | | | | | | | | | | | | | | | | | |
| 3.Above St 6.Swampy 9. | | | 2018 | 17,100 | 0 | 0 | 17,100 | | | | | | | | | | | | | | | | | | | | | | | | | | | | | | | | | | | | | | | | | | | | | | | | | | | | | | | | | | | | | | | | | | | | | | | | | | | | | | | | | | | | | | | | | | | | | | | | | | | | | | | | | | | | | | | | | | | | | | | | | | | | | | | | | | | | | | | | | | | | | | | | | | | | | | | | | | | | | | | | | | | | | | | | | | | | | | | | | | | | | | | | | | | | | | | | | | | | | | | | | | | | | | |
| Utilities 4 Drilled Well 6 Septic System | | | 2019 | 17,100 | 0 | 0 | 17,100 | | | | | | | | | | | | | | | | | | | | | | | | | | | | | | | | | | | | | | | | | | | | | | | | | | | | | | | | | | | | | | | | | | | | | | | | | | | | | | | | | | | | | | | | | | | | | | | | | | | | | | | | | | | | | | | | | | | | | | | | | | | | | | | | | | | | | | | | | | | | | | | | | | | | | | | | | | | | | | | | | | | | | | | | | | | | | | | | | | | | | | | | | | | | | | | | | | | | | | | | | | | | | | |
| 1.Public 4.Dr Well 7.Cesspool | | | 2020 | 17,100 | 0 | 0 | 17,100 | | | | | | | | | | | | | | | | | | | | | | | | | | | | | | | | | | | | | | | | | | | | | | | | | | | | | | | | | | | | | | | | | | | | | | | | | | | | | | | | | | | | | | | | | | | | | | | | | | | | | | | | | | | | | | | | | | | | | | | | | | | | | | | | | | | | | | | | | | | | | | | | | | | | | | | | | | | | | | | | | | | | | | | | | | | | | | | | | | | | | | | | | | | | | | | | | | | | | | | | | | | | | | |
| 2.Water 5.Dug Well 8.improve | | | 2021 | 17,100 | 0 | 0 | 17,100 | | | | | | | | | | | | | | | | | | | | | | | | | | | | | | | | | | | | | | | | | | | | | | | | | | | | | | | | | | | | | | | | | | | | | | | | | | | | | | | | | | | | | | | | | | | | | | | | | | | | | | | | | | | | | | | | | | | | | | | | | | | | | | | | | | | | | | | | | | | | | | | | | | | | | | | | | | | | | | | | | | | | | | | | | | | | | | | | | | | | | | | | | | | | | | | | | | | | | | | | | | | | | | |
| 3.Sewer 6.Septic 9.No util | | | 2022 | 17,100 | 0 | 0 | 17,100 | | | | | | | | | | | | | | | | | | | | | | | | | | | | | | | | | | | | | | | | | | | | | | | | | | | | | | | | | | | | | | | | | | | | | | | | | | | | | | | | | | | | | | | | | | | | | | | | | | | | | | | | | | | | | | | | | | | | | | | | | | | | | | | | | | | | | | | | | | | | | | | | | | | | | | | | | | | | | | | | | | | | | | | | | | | | | | | | | | | | | | | | | | | | | | | | | | | | | | | | | | | | | | |
| Street 1 Paved | | | <table border="1"> <thead> <tr> <th colspan="6">Land Data</th> </tr> <tr> <th rowspan="2">Front Foot</th> <th rowspan="2">Type</th> <th colspan="2">Effective</th> <th colspan="2">Influence</th> <th rowspan="2">Influence Codes</th> </tr> <tr> <th>Frontage</th> <th>Depth</th> <th>Factor</th> <th>Code</th> </tr> </thead> <tbody> <tr> <td>11.Regular Lot</td> <td></td> <td></td> <td></td> <td>%</td> <td></td> <td>1.Unimproved</td> </tr> <tr> <td>12.Delta Triangle</td> <td></td> <td></td> <td></td> <td>%</td> <td></td> <td>2.Excess Frtg</td> </tr> <tr> <td>13.Nabla Triangle</td> <td></td> <td></td> <td></td> <td>%</td> <td></td> <td>3.Topography</td> </tr> <tr> <td>14.Rear Land</td> <td></td> <td></td> <td></td> <td>%</td> <td></td> <td>4.Size/Shape</td> </tr> <tr> <td>15.Miscellaneous</td> <td></td> <td></td> <td></td> <td>%</td> <td></td> <td>5.Access</td> </tr> <tr> <td></td> <td></td> <td></td> <td></td> <td>%</td> <td></td> <td>6.Restriction</td> </tr> <tr> <td></td> <td></td> <td></td> <td></td> <td>%</td> <td></td> <td>7.Corner Infl</td> </tr> <tr> <td></td> <td></td> <td></td> <td></td> <td>%</td> <td></td> <td>8.Environment</td> </tr> <tr> <td></td> <td></td> <td></td> <td></td> <td>%</td> <td></td> <td>9.Fract Share</td> </tr> <tr> <td></td> <td></td> <td></td> <td></td> <td>%</td> <td></td> <td>Acres</td> </tr> <tr> <td></td> <td></td> <td></td> <td></td> <td>%</td> <td></td> <td>30.Rear Land 21+</td> </tr> <tr> <td></td> <td></td> <td></td> <td></td> <td>%</td> <td></td> <td>31.Crop Land</td> </tr> <tr> <td></td> <td></td> <td></td> <td></td> <td>%</td> <td></td> <td>32.Orchard</td> </tr> <tr> <td></td> <td></td> <td></td> <td></td> <td>%</td> <td></td> <td>33.Gravel Pit</td> </tr> <tr> <td></td> <td></td> <td></td> <td></td> <td>%</td> <td></td> <td>34.Pasture</td> </tr> <tr> <td></td> <td></td> <td></td> <td></td> <td>%</td> <td></td> <td>35.Hort -Edible</td> </tr> <tr> <td></td> <td></td> <td></td> <td></td> <td>%</td> <td></td> <td>36.Hort -Ornament</td> </tr> <tr> <td></td> <td></td> <td></td> <td></td> <td>%</td> <td></td> <td>37.Softwood TG</td> </tr> <tr> <td></td> <td></td> <td></td> <td></td> <td>%</td> <td></td> <td>38.Mixedwood TG</td> </tr> <tr> <td></td> <td></td> <td></td> <td></td> <td>%</td> <td></td> <td>39.Hardwood TG</td> </tr> <tr> <td></td> <td></td> <td></td> <td></td> <td>%</td> <td></td> <td>40.Wasteland</td> </tr> <tr> <td></td> <td></td> <td></td> <td></td> <td>%</td> <td></td> <td>41.Utility ROW</td> </tr> <tr> <td></td> <td></td> <td></td> <td></td> <td>%</td> <td></td> <td>42.Mobile Home Si</td> </tr> <tr> <td></td> <td></td> <td></td> <td></td> <td>%</td> <td></td> <td>43.Condo Site</td> </tr> <tr> <td></td> <td></td> <td></td> <td></td> <td>%</td> <td></td> <td>44.Camp Lot</td> </tr> <tr> <td></td> <td></td> <td></td> <td></td> <td>%</td> <td></td> <td>45.Site Improve</td> </tr> <tr> <td></td> <td></td> <td></td> <td></td> <td>%</td> <td></td> <td>46.Utility</td> </tr> </tbody> </table> | | | | | Land Data | | | | | | Front Foot | Type | Effective | | Influence | | Influence Codes | Frontage | Depth | Factor | Code | 11.Regular Lot | | | | % | | 1.Unimproved | 12.Delta Triangle | | | | % | | 2.Excess Frtg | 13.Nabla Triangle | | | | % | | 3.Topography | 14.Rear Land | | | | % | | 4.Size/Shape | 15.Miscellaneous | | | | % | | 5.Access | | | | | % | | 6.Restriction | | | | | % | | 7.Corner Infl | | | | | % | | 8.Environment | | | | | % | | 9.Fract Share | | | | | % | | Acres | | | | | % | | 30.Rear Land 21+ | | | | | % | | 31.Crop Land | | | | | % | | 32.Orchard | | | | | % | | 33.Gravel Pit | | | | | % | | 34.Pasture | | | | | % | | 35.Hort -Edible | | | | | % | | 36.Hort -Ornament | | | | | % | | 37.Softwood TG | | | | | % | | 38.Mixedwood TG | | | | | % | | 39.Hardwood TG | | | | | % | | 40.Wasteland | | | | | % | | 41.Utility ROW | | | | | % | | 42.Mobile Home Si | | | | | % | | 43.Condo Site | | | | | % | | 44.Camp Lot | | | | | % | | 45.Site Improve | | | | | % | | 46.Utility |
| Land Data | | | | | | | | | | | | | | | | | | | | | | | | | | | | | | | | | | | | | | | | | | | | | | | | | | | | | | | | | | | | | | | | | | | | | | | | | | | | | | | | | | | | | | | | | | | | | | | | | | | | | | | | | | | | | | | | | | | | | | | | | | | | | | | | | | | | | | | | | | | | | | | | | | | | | | | | | | | | | | | | | | | | | | | | | | | | | | | | | | | | | | | | | | | | | | | | | | | | | | | | | | | | | | | | | | | | | |
| Front Foot | Type | Effective | | Influence | | Influence Codes | | | | | | | | | | | | | | | | | | | | | | | | | | | | | | | | | | | | | | | | | | | | | | | | | | | | | | | | | | | | | | | | | | | | | | | | | | | | | | | | | | | | | | | | | | | | | | | | | | | | | | | | | | | | | | | | | | | | | | | | | | | | | | | | | | | | | | | | | | | | | | | | | | | | | | | | | | | | | | | | | | | | | | | | | | | | | | | | | | | | | | | | | | | | | | | | | | | | | | | | | | | | | | | |
| | | Frontage | Depth | Factor | Code | | | | | | | | | | | | | | | | | | | | | | | | | | | | | | | | | | | | | | | | | | | | | | | | | | | | | | | | | | | | | | | | | | | | | | | | | | | | | | | | | | | | | | | | | | | | | | | | | | | | | | | | | | | | | | | | | | | | | | | | | | | | | | | | | | | | | | | | | | | | | | | | | | | | | | | | | | | | | | | | | | | | | | | | | | | | | | | | | | | | | | | | | | | | | | | | | | | | | | | | | | | | | | | | |
| 11.Regular Lot | | | | % | | 1.Unimproved | | | | | | | | | | | | | | | | | | | | | | | | | | | | | | | | | | | | | | | | | | | | | | | | | | | | | | | | | | | | | | | | | | | | | | | | | | | | | | | | | | | | | | | | | | | | | | | | | | | | | | | | | | | | | | | | | | | | | | | | | | | | | | | | | | | | | | | | | | | | | | | | | | | | | | | | | | | | | | | | | | | | | | | | | | | | | | | | | | | | | | | | | | | | | | | | | | | | | | | | | | | | | | | |
| 12.Delta Triangle | | | | % | | 2.Excess Frtg | | | | | | | | | | | | | | | | | | | | | | | | | | | | | | | | | | | | | | | | | | | | | | | | | | | | | | | | | | | | | | | | | | | | | | | | | | | | | | | | | | | | | | | | | | | | | | | | | | | | | | | | | | | | | | | | | | | | | | | | | | | | | | | | | | | | | | | | | | | | | | | | | | | | | | | | | | | | | | | | | | | | | | | | | | | | | | | | | | | | | | | | | | | | | | | | | | | | | | | | | | | | | | | |
| 13.Nabla Triangle | | | | % | | 3.Topography | | | | | | | | | | | | | | | | | | | | | | | | | | | | | | | | | | | | | | | | | | | | | | | | | | | | | | | | | | | | | | | | | | | | | | | | | | | | | | | | | | | | | | | | | | | | | | | | | | | | | | | | | | | | | | | | | | | | | | | | | | | | | | | | | | | | | | | | | | | | | | | | | | | | | | | | | | | | | | | | | | | | | | | | | | | | | | | | | | | | | | | | | | | | | | | | | | | | | | | | | | | | | | | |
| 14.Rear Land | | | | % | | 4.Size/Shape | | | | | | | | | | | | | | | | | | | | | | | | | | | | | | | | | | | | | | | | | | | | | | | | | | | | | | | | | | | | | | | | | | | | | | | | | | | | | | | | | | | | | | | | | | | | | | | | | | | | | | | | | | | | | | | | | | | | | | | | | | | | | | | | | | | | | | | | | | | | | | | | | | | | | | | | | | | | | | | | | | | | | | | | | | | | | | | | | | | | | | | | | | | | | | | | | | | | | | | | | | | | | | | |
| 15.Miscellaneous | | | | % | | 5.Access | | | | | | | | | | | | | | | | | | | | | | | | | | | | | | | | | | | | | | | | | | | | | | | | | | | | | | | | | | | | | | | | | | | | | | | | | | | | | | | | | | | | | | | | | | | | | | | | | | | | | | | | | | | | | | | | | | | | | | | | | | | | | | | | | | | | | | | | | | | | | | | | | | | | | | | | | | | | | | | | | | | | | | | | | | | | | | | | | | | | | | | | | | | | | | | | | | | | | | | | | | | | | | | |
| | | | | % | | 6.Restriction | | | | | | | | | | | | | | | | | | | | | | | | | | | | | | | | | | | | | | | | | | | | | | | | | | | | | | | | | | | | | | | | | | | | | | | | | | | | | | | | | | | | | | | | | | | | | | | | | | | | | | | | | | | | | | | | | | | | | | | | | | | | | | | | | | | | | | | | | | | | | | | | | | | | | | | | | | | | | | | | | | | | | | | | | | | | | | | | | | | | | | | | | | | | | | | | | | | | | | | | | | | | | | | |
| | | | | % | | 7.Corner Infl | | | | | | | | | | | | | | | | | | | | | | | | | | | | | | | | | | | | | | | | | | | | | | | | | | | | | | | | | | | | | | | | | | | | | | | | | | | | | | | | | | | | | | | | | | | | | | | | | | | | | | | | | | | | | | | | | | | | | | | | | | | | | | | | | | | | | | | | | | | | | | | | | | | | | | | | | | | | | | | | | | | | | | | | | | | | | | | | | | | | | | | | | | | | | | | | | | | | | | | | | | | | | | | |
| | | | | % | | 8.Environment | | | | | | | | | | | | | | | | | | | | | | | | | | | | | | | | | | | | | | | | | | | | | | | | | | | | | | | | | | | | | | | | | | | | | | | | | | | | | | | | | | | | | | | | | | | | | | | | | | | | | | | | | | | | | | | | | | | | | | | | | | | | | | | | | | | | | | | | | | | | | | | | | | | | | | | | | | | | | | | | | | | | | | | | | | | | | | | | | | | | | | | | | | | | | | | | | | | | | | | | | | | | | | | |
| | | | | % | | 9.Fract Share | | | | | | | | | | | | | | | | | | | | | | | | | | | | | | | | | | | | | | | | | | | | | | | | | | | | | | | | | | | | | | | | | | | | | | | | | | | | | | | | | | | | | | | | | | | | | | | | | | | | | | | | | | | | | | | | | | | | | | | | | | | | | | | | | | | | | | | | | | | | | | | | | | | | | | | | | | | | | | | | | | | | | | | | | | | | | | | | | | | | | | | | | | | | | | | | | | | | | | | | | | | | | | | |
| | | | | % | | Acres | | | | | | | | | | | | | | | | | | | | | | | | | | | | | | | | | | | | | | | | | | | | | | | | | | | | | | | | | | | | | | | | | | | | | | | | | | | | | | | | | | | | | | | | | | | | | | | | | | | | | | | | | | | | | | | | | | | | | | | | | | | | | | | | | | | | | | | | | | | | | | | | | | | | | | | | | | | | | | | | | | | | | | | | | | | | | | | | | | | | | | | | | | | | | | | | | | | | | | | | | | | | | | | |
| | | | | % | | 30.Rear Land 21+ | | | | | | | | | | | | | | | | | | | | | | | | | | | | | | | | | | | | | | | | | | | | | | | | | | | | | | | | | | | | | | | | | | | | | | | | | | | | | | | | | | | | | | | | | | | | | | | | | | | | | | | | | | | | | | | | | | | | | | | | | | | | | | | | | | | | | | | | | | | | | | | | | | | | | | | | | | | | | | | | | | | | | | | | | | | | | | | | | | | | | | | | | | | | | | | | | | | | | | | | | | | | | | | |
| | | | | % | | 31.Crop Land | | | | | | | | | | | | | | | | | | | | | | | | | | | | | | | | | | | | | | | | | | | | | | | | | | | | | | | | | | | | | | | | | | | | | | | | | | | | | | | | | | | | | | | | | | | | | | | | | | | | | | | | | | | | | | | | | | | | | | | | | | | | | | | | | | | | | | | | | | | | | | | | | | | | | | | | | | | | | | | | | | | | | | | | | | | | | | | | | | | | | | | | | | | | | | | | | | | | | | | | | | | | | | | |
| | | | | % | | 32.Orchard | | | | | | | | | | | | | | | | | | | | | | | | | | | | | | | | | | | | | | | | | | | | | | | | | | | | | | | | | | | | | | | | | | | | | | | | | | | | | | | | | | | | | | | | | | | | | | | | | | | | | | | | | | | | | | | | | | | | | | | | | | | | | | | | | | | | | | | | | | | | | | | | | | | | | | | | | | | | | | | | | | | | | | | | | | | | | | | | | | | | | | | | | | | | | | | | | | | | | | | | | | | | | | | |
| | | | | % | | 33.Gravel Pit | | | | | | | | | | | | | | | | | | | | | | | | | | | | | | | | | | | | | | | | | | | | | | | | | | | | | | | | | | | | | | | | | | | | | | | | | | | | | | | | | | | | | | | | | | | | | | | | | | | | | | | | | | | | | | | | | | | | | | | | | | | | | | | | | | | | | | | | | | | | | | | | | | | | | | | | | | | | | | | | | | | | | | | | | | | | | | | | | | | | | | | | | | | | | | | | | | | | | | | | | | | | | | | |
| | | | | % | | 34.Pasture | | | | | | | | | | | | | | | | | | | | | | | | | | | | | | | | | | | | | | | | | | | | | | | | | | | | | | | | | | | | | | | | | | | | | | | | | | | | | | | | | | | | | | | | | | | | | | | | | | | | | | | | | | | | | | | | | | | | | | | | | | | | | | | | | | | | | | | | | | | | | | | | | | | | | | | | | | | | | | | | | | | | | | | | | | | | | | | | | | | | | | | | | | | | | | | | | | | | | | | | | | | | | | | |
| | | | | % | | 35.Hort -Edible | | | | | | | | | | | | | | | | | | | | | | | | | | | | | | | | | | | | | | | | | | | | | | | | | | | | | | | | | | | | | | | | | | | | | | | | | | | | | | | | | | | | | | | | | | | | | | | | | | | | | | | | | | | | | | | | | | | | | | | | | | | | | | | | | | | | | | | | | | | | | | | | | | | | | | | | | | | | | | | | | | | | | | | | | | | | | | | | | | | | | | | | | | | | | | | | | | | | | | | | | | | | | | | |
| | | | | % | | 36.Hort -Ornament | | | | | | | | | | | | | | | | | | | | | | | | | | | | | | | | | | | | | | | | | | | | | | | | | | | | | | | | | | | | | | | | | | | | | | | | | | | | | | | | | | | | | | | | | | | | | | | | | | | | | | | | | | | | | | | | | | | | | | | | | | | | | | | | | | | | | | | | | | | | | | | | | | | | | | | | | | | | | | | | | | | | | | | | | | | | | | | | | | | | | | | | | | | | | | | | | | | | | | | | | | | | | | | |
| | | | | % | | 37.Softwood TG | | | | | | | | | | | | | | | | | | | | | | | | | | | | | | | | | | | | | | | | | | | | | | | | | | | | | | | | | | | | | | | | | | | | | | | | | | | | | | | | | | | | | | | | | | | | | | | | | | | | | | | | | | | | | | | | | | | | | | | | | | | | | | | | | | | | | | | | | | | | | | | | | | | | | | | | | | | | | | | | | | | | | | | | | | | | | | | | | | | | | | | | | | | | | | | | | | | | | | | | | | | | | | | |
| | | | | % | | 38.Mixedwood TG | | | | | | | | | | | | | | | | | | | | | | | | | | | | | | | | | | | | | | | | | | | | | | | | | | | | | | | | | | | | | | | | | | | | | | | | | | | | | | | | | | | | | | | | | | | | | | | | | | | | | | | | | | | | | | | | | | | | | | | | | | | | | | | | | | | | | | | | | | | | | | | | | | | | | | | | | | | | | | | | | | | | | | | | | | | | | | | | | | | | | | | | | | | | | | | | | | | | | | | | | | | | | | | |
| | | | | % | | 39.Hardwood TG | | | | | | | | | | | | | | | | | | | | | | | | | | | | | | | | | | | | | | | | | | | | | | | | | | | | | | | | | | | | | | | | | | | | | | | | | | | | | | | | | | | | | | | | | | | | | | | | | | | | | | | | | | | | | | | | | | | | | | | | | | | | | | | | | | | | | | | | | | | | | | | | | | | | | | | | | | | | | | | | | | | | | | | | | | | | | | | | | | | | | | | | | | | | | | | | | | | | | | | | | | | | | | | |
| | | | | % | | 40.Wasteland | | | | | | | | | | | | | | | | | | | | | | | | | | | | | | | | | | | | | | | | | | | | | | | | | | | | | | | | | | | | | | | | | | | | | | | | | | | | | | | | | | | | | | | | | | | | | | | | | | | | | | | | | | | | | | | | | | | | | | | | | | | | | | | | | | | | | | | | | | | | | | | | | | | | | | | | | | | | | | | | | | | | | | | | | | | | | | | | | | | | | | | | | | | | | | | | | | | | | | | | | | | | | | | |
| | | | | % | | 41.Utility ROW | | | | | | | | | | | | | | | | | | | | | | | | | | | | | | | | | | | | | | | | | | | | | | | | | | | | | | | | | | | | | | | | | | | | | | | | | | | | | | | | | | | | | | | | | | | | | | | | | | | | | | | | | | | | | | | | | | | | | | | | | | | | | | | | | | | | | | | | | | | | | | | | | | | | | | | | | | | | | | | | | | | | | | | | | | | | | | | | | | | | | | | | | | | | | | | | | | | | | | | | | | | | | | | |
| | | | | % | | 42.Mobile Home Si | | | | | | | | | | | | | | | | | | | | | | | | | | | | | | | | | | | | | | | | | | | | | | | | | | | | | | | | | | | | | | | | | | | | | | | | | | | | | | | | | | | | | | | | | | | | | | | | | | | | | | | | | | | | | | | | | | | | | | | | | | | | | | | | | | | | | | | | | | | | | | | | | | | | | | | | | | | | | | | | | | | | | | | | | | | | | | | | | | | | | | | | | | | | | | | | | | | | | | | | | | | | | | | |
| | | | | % | | 43.Condo Site | | | | | | | | | | | | | | | | | | | | | | | | | | | | | | | | | | | | | | | | | | | | | | | | | | | | | | | | | | | | | | | | | | | | | | | | | | | | | | | | | | | | | | | | | | | | | | | | | | | | | | | | | | | | | | | | | | | | | | | | | | | | | | | | | | | | | | | | | | | | | | | | | | | | | | | | | | | | | | | | | | | | | | | | | | | | | | | | | | | | | | | | | | | | | | | | | | | | | | | | | | | | | | | |
| | | | | % | | 44.Camp Lot | | | | | | | | | | | | | | | | | | | | | | | | | | | | | | | | | | | | | | | | | | | | | | | | | | | | | | | | | | | | | | | | | | | | | | | | | | | | | | | | | | | | | | | | | | | | | | | | | | | | | | | | | | | | | | | | | | | | | | | | | | | | | | | | | | | | | | | | | | | | | | | | | | | | | | | | | | | | | | | | | | | | | | | | | | | | | | | | | | | | | | | | | | | | | | | | | | | | | | | | | | | | | | | |
| | | | | % | | 45.Site Improve | | | | | | | | | | | | | | | | | | | | | | | | | | | | | | | | | | | | | | | | | | | | | | | | | | | | | | | | | | | | | | | | | | | | | | | | | | | | | | | | | | | | | | | | | | | | | | | | | | | | | | | | | | | | | | | | | | | | | | | | | | | | | | | | | | | | | | | | | | | | | | | | | | | | | | | | | | | | | | | | | | | | | | | | | | | | | | | | | | | | | | | | | | | | | | | | | | | | | | | | | | | | | | | |
| | | | | % | | 46.Utility | | | | | | | | | | | | | | | | | | | | | | | | | | | | | | | | | | | | | | | | | | | | | | | | | | | | | | | | | | | | | | | | | | | | | | | | | | | | | | | | | | | | | | | | | | | | | | | | | | | | | | | | | | | | | | | | | | | | | | | | | | | | | | | | | | | | | | | | | | | | | | | | | | | | | | | | | | | | | | | | | | | | | | | | | | | | | | | | | | | | | | | | | | | | | | | | | | | | | | | | | | | | | | | |
| LAND USE CODES 1001 | | | Front Foot | | | | | | | | | | | | | | | | | | | | | | | | | | | | | | | | | | | | | | | | | | | | | | | | | | | | | | | | | | | | | | | | | | | | | | | | | | | | | | | | | | | | | | | | | | | | | | | | | | | | | | | | | | | | | | | | | | | | | | | | | | | | | | | | | | | | | | | | | | | | | | | | | | | | | | | | | | | | | | | | | | | | | | | | | | | | | | | | | | | | | | | | | | | | | | | | | | | | | | | | | | | | | | | | | | |
| BUILDING USE 0 | | | Square Foot | | | | | | | | | | | | | | | | | | | | | | | | | | | | | | | | | | | | | | | | | | | | | | | | | | | | | | | | | | | | | | | | | | | | | | | | | | | | | | | | | | | | | | | | | | | | | | | | | | | | | | | | | | | | | | | | | | | | | | | | | | | | | | | | | | | | | | | | | | | | | | | | | | | | | | | | | | | | | | | | | | | | | | | | | | | | | | | | | | | | | | | | | | | | | | | | | | | | | | | | | | | | | | | | | | |
| Sale Data | | | Fract. Acre | | | | | | | | | | | | | | | | | | | | | | | | | | | | | | | | | | | | | | | | | | | | | | | | | | | | | | | | | | | | | | | | | | | | | | | | | | | | | | | | | | | | | | | | | | | | | | | | | | | | | | | | | | | | | | | | | | | | | | | | | | | | | | | | | | | | | | | | | | | | | | | | | | | | | | | | | | | | | | | | | | | | | | | | | | | | | | | | | | | | | | | | | | | | | | | | | | | | | | | | | | | | | | | | | | |
| Sale Date 10/26/2018 | | | 21.Homesite (Frac | | | | | | | | | | | | | | | | | | | | | | | | | | | | | | | | | | | | | | | | | | | | | | | | | | | | | | | | | | | | | | | | | | | | | | | | | | | | | | | | | | | | | | | | | | | | | | | | | | | | | | | | | | | | | | | | | | | | | | | | | | | | | | | | | | | | | | | | | | | | | | | | | | | | | | | | | | | | | | | | | | | | | | | | | | | | | | | | | | | | | | | | | | | | | | | | | | | | | | | | | | | | | | | | | | |
| Price 77,000 | | | 22.Baselot (Frac | | | | | | | | | | | | | | | | | | | | | | | | | | | | | | | | | | | | | | | | | | | | | | | | | | | | | | | | | | | | | | | | | | | | | | | | | | | | | | | | | | | | | | | | | | | | | | | | | | | | | | | | | | | | | | | | | | | | | | | | | | | | | | | | | | | | | | | | | | | | | | | | | | | | | | | | | | | | | | | | | | | | | | | | | | | | | | | | | | | | | | | | | | | | | | | | | | | | | | | | | | | | | | | | | | |
| Sale Type 2 Land & Buildings | | | 23.Misc (Fract) | | | | | | | | | | | | | | | | | | | | | | | | | | | | | | | | | | | | | | | | | | | | | | | | | | | | | | | | | | | | | | | | | | | | | | | | | | | | | | | | | | | | | | | | | | | | | | | | | | | | | | | | | | | | | | | | | | | | | | | | | | | | | | | | | | | | | | | | | | | | | | | | | | | | | | | | | | | | | | | | | | | | | | | | | | | | | | | | | | | | | | | | | | | | | | | | | | | | | | | | | | | | | | | | | | |
| 1.Land 4.Mobile 7. | | | Acres | | | | | | | | | | | | | | | | | | | | | | | | | | | | | | | | | | | | | | | | | | | | | | | | | | | | | | | | | | | | | | | | | | | | | | | | | | | | | | | | | | | | | | | | | | | | | | | | | | | | | | | | | | | | | | | | | | | | | | | | | | | | | | | | | | | | | | | | | | | | | | | | | | | | | | | | | | | | | | | | | | | | | | | | | | | | | | | | | | | | | | | | | | | | | | | | | | | | | | | | | | | | | | | | | | |
| 2.L & B 5.Other 8. | | | 24.Homesite | | | | | | | | | | | | | | | | | | | | | | | | | | | | | | | | | | | | | | | | | | | | | | | | | | | | | | | | | | | | | | | | | | | | | | | | | | | | | | | | | | | | | | | | | | | | | | | | | | | | | | | | | | | | | | | | | | | | | | | | | | | | | | | | | | | | | | | | | | | | | | | | | | | | | | | | | | | | | | | | | | | | | | | | | | | | | | | | | | | | | | | | | | | | | | | | | | | | | | | | | | | | | | | | | | |
| 3.Building 6.COMM 9. | | | 25.Baselot | | | | | | | | | | | | | | | | | | | | | | | | | | | | | | | | | | | | | | | | | | | | | | | | | | | | | | | | | | | | | | | | | | | | | | | | | | | | | | | | | | | | | | | | | | | | | | | | | | | | | | | | | | | | | | | | | | | | | | | | | | | | | | | | | | | | | | | | | | | | | | | | | | | | | | | | | | | | | | | | | | | | | | | | | | | | | | | | | | | | | | | | | | | | | | | | | | | | | | | | | | | | | | | | | | |
| Financing 9 Unknown | | | 26.Frontage 1 | | | | | | | | | | | | | | | | | | | | | | | | | | | | | | | | | | | | | | | | | | | | | | | | | | | | | | | | | | | | | | | | | | | | | | | | | | | | | | | | | | | | | | | | | | | | | | | | | | | | | | | | | | | | | | | | | | | | | | | | | | | | | | | | | | | | | | | | | | | | | | | | | | | | | | | | | | | | | | | | | | | | | | | | | | | | | | | | | | | | | | | | | | | | | | | | | | | | | | | | | | | | | | | | | | |
| 1.Convent 4.Seller 7. | | | 27.Frontage 2 | | | | | | | | | | | | | | | | | | | | | | | | | | | | | | | | | | | | | | | | | | | | | | | | | | | | | | | | | | | | | | | | | | | | | | | | | | | | | | | | | | | | | | | | | | | | | | | | | | | | | | | | | | | | | | | | | | | | | | | | | | | | | | | | | | | | | | | | | | | | | | | | | | | | | | | | | | | | | | | | | | | | | | | | | | | | | | | | | | | | | | | | | | | | | | | | | | | | | | | | | | | | | | | | | | |
| 2.FHA/VA 5.Private 8. | | | 28.Rear Land 1-10 | | | | | | | | | | | | | | | | | | | | | | | | | | | | | | | | | | | | | | | | | | | | | | | | | | | | | | | | | | | | | | | | | | | | | | | | | | | | | | | | | | | | | | | | | | | | | | | | | | | | | | | | | | | | | | | | | | | | | | | | | | | | | | | | | | | | | | | | | | | | | | | | | | | | | | | | | | | | | | | | | | | | | | | | | | | | | | | | | | | | | | | | | | | | | | | | | | | | | | | | | | | | | | | | | | |
| 3.Assumed 6.Cash 9.Unknown | | | 29.Rear Land 11-2 | | | | | | | | | | | | | | | | | | | | | | | | | | | | | | | | | | | | | | | | | | | | | | | | | | | | | | | | | | | | | | | | | | | | | | | | | | | | | | | | | | | | | | | | | | | | | | | | | | | | | | | | | | | | | | | | | | | | | | | | | | | | | | | | | | | | | | | | | | | | | | | | | | | | | | | | | | | | | | | | | | | | | | | | | | | | | | | | | | | | | | | | | | | | | | | | | | | | | | | | | | | | | | | | | | |
| Validity 8 Other Non Valid | | | Total Acreage 1.90 | | | | | | | | | | | | | | | | | | | | | | | | | | | | | | | | | | | | | | | | | | | | | | | | | | | | | | | | | | | | | | | | | | | | | | | | | | | | | | | | | | | | | | | | | | | | | | | | | | | | | | | | | | | | | | | | | | | | | | | | | | | | | | | | | | | | | | | | | | | | | | | | | | | | | | | | | | | | | | | | | | | | | | | | | | | | | | | | | | | | | | | | | | | | | | | | | | | | | | | | | | | | | | | | | | |
| 1.Valid 4.Split 7.Changes | | | | | | | | | | | | | | | | | | | | | | | | | | | | | | | | | | | | | | | | | | | | | | | | | | | | | | | | | | | | | | | | | | | | | | | | | | | | | | | | | | | | | | | | | | | | | | | | | | | | | | | | | | | | | | | | | | | | | | | | | | | | | | | | | | | | | | | | | | | | | | | | | | | | | | | | | | | | | | | | | | | | | | | | | | | | | | | | | | | | | | | | | | | | | | | | | | | | | | | | | | | | | | | | | | | | | |
| 2.Related 5.Partial 8.Other | | | | | | | | | | | | | | | | | | | | | | | | | | | | | | | | | | | | | | | | | | | | | | | | | | | | | | | | | | | | | | | | | | | | | | | | | | | | | | | | | | | | | | | | | | | | | | | | | | | | | | | | | | | | | | | | | | | | | | | | | | | | | | | | | | | | | | | | | | | | | | | | | | | | | | | | | | | | | | | | | | | | | | | | | | | | | | | | | | | | | | | | | | | | | | | | | | | | | | | | | | | | | | | | | | | | | |
| 3.Distress 6.Exempt 9.Estate | | | | | | | | | | | | | | | | | | | | | | | | | | | | | | | | | | | | | | | | | | | | | | | | | | | | | | | | | | | | | | | | | | | | | | | | | | | | | | | | | | | | | | | | | | | | | | | | | | | | | | | | | | | | | | | | | | | | | | | | | | | | | | | | | | | | | | | | | | | | | | | | | | | | | | | | | | | | | | | | | | | | | | | | | | | | | | | | | | | | | | | | | | | | | | | | | | | | | | | | | | | | | | | | | | | | | |
| Verified 5 Public Record | | | | | | | | | | | | | | | | | | | | | | | | | | | | | | | | | | | | | | | | | | | | | | | | | | | | | | | | | | | | | | | | | | | | | | | | | | | | | | | | | | | | | | | | | | | | | | | | | | | | | | | | | | | | | | | | | | | | | | | | | | | | | | | | | | | | | | | | | | | | | | | | | | | | | | | | | | | | | | | | | | | | | | | | | | | | | | | | | | | | | | | | | | | | | | | | | | | | | | | | | | | | | | | | | | | | | |
| 1.Buyer 4.Agent 7.Family | | | | | | | | | | | | | | | | | | | | | | | | | | | | | | | | | | | | | | | | | | | | | | | | | | | | | | | | | | | | | | | | | | | | | | | | | | | | | | | | | | | | | | | | | | | | | | | | | | | | | | | | | | | | | | | | | | | | | | | | | | | | | | | | | | | | | | | | | | | | | | | | | | | | | | | | | | | | | | | | | | | | | | | | | | | | | | | | | | | | | | | | | | | | | | | | | | | | | | | | | | | | | | | | | | | | | |
| 2.Seller 5.Pub Rec 8.Other | | | | | | | | | | | | | | | | | | | | | | | | | | | | | | | | | | | | | | | | | | | | | | | | | | | | | | | | | | | | | | | | | | | | | | | | | | | | | | | | | | | | | | | | | | | | | | | | | | | | | | | | | | | | | | | | | | | | | | | | | | | | | | | | | | | | | | | | | | | | | | | | | | | | | | | | | | | | | | | | | | | | | | | | | | | | | | | | | | | | | | | | | | | | | | | | | | | | | | | | | | | | | | | | | | | | | |
| 3.Lender 6.MLS 9. | | | | | | | | | | | | | | | | | | | | | | | | | | | | | | | | | | | | | | | | | | | | | | | | | | | | | | | | | | | | | | | | | | | | | | | | | | | | | | | | | | | | | | | | | | | | | | | | | | | | | | | | | | | | | | | | | | | | | | | | | | | | | | | | | | | | | | | | | | | | | | | | | | | | | | | | | | | | | | | | | | | | | | | | | | | | | | | | | | | | | | | | | | | | | | | | | | | | | | | | | | | | | | | | | | | | | |

Livermore Falls

Map Lot 004-028

Account 854

Location RIVER ROAD

Card 1 Of 1 9/30/2022

| | | | | | | | | | | | | | | |
|-----------------|------------|---------|---|------------|-----------|------------------|-------------|-------------------|---------------------------|-------|---------|--------------------------|-----------|--------|
| Building Style | | | SF Bsmt Living | | | Layout | | | | | | | | |
| 1.Conv. | 5.Garrison | 9.Other | Fin Bsmt Grade | | | 1.Typical | 4. | 7. | | | | | | |
| 2.Ranch | 6.Split | 10. | HEARTH | | | 2.Inadeq | 5. | 8. | | | | | | |
| 3.R Ranch | 7.Contemp | 11. | Heat Type 100% | | | 3.Horrid | 6. | 9. | | | | | | |
| 4.Cape | 8.Log | 12. | 1.HWBB | 5.FWA | 9.No Heat | Attic | | | | | | | | |
| Dwelling Units | | | 2.HWCI | 6.GravWA | 10. | 1.1/4 Fin | 4.Full Fin | 7. | | | | | | |
| Other Units | | | 3.H Pump | 7.Electric | 11. | 2.1/2 Fin | 5.F/Stair | 8. | | | | | | |
| Stories | | | 4.Steam | 8.F/Wall | 12. | 3.3/4 Fin | 6. | 9.None | | | | | | |
| 1.1 | 4.1.5 | 7. | Cool Type 0% | | | Insulation | | | | | | | | |
| 2.2 | 5.1.75 | 8. | 1.Refrig | 4.W&C Air | 7. | 1.Full | 4.Minimal | 7. | | | | | | |
| 3.3 | 6.2.5 | 9. | 2.Evapor | 5. | 8. | 2.Heavy | 5.Partial | 8. | | | | | | |
| Exterior Walls | | | 3.H Pump | 6. | 9.None | 3.Capped | 6. | 9.None | | | | | | |
| 1.Clapbd | 5.T-111 | 9.Other | Kitchen Style | | | Unfinished % | | | | | | | | |
| 2.wWd Shng | 6.BR/STONE | 10. | 1.Modern | 4.Obsolete | 7. | Grade & Factor | | | | | | | | |
| 3.Compos. | 7.NOVELTY | 11. | 2.Typical | 5. | 8. | 1.E Grade | 4.B Grade | 7. | | | | | | |
| 4.Asbestos | 8.AL/VIN | 12. | 3.Old Type | 6. | 9.None | 2.D Grade | 5.A Grade | 8.SC Grade | | | | | | |
| Roof Surface | | | Bath(s) Style | | | 3.C Grade | 6.AA Grade | 9.Same | | | | | | |
| 1.Asphalt | 4.Composit | 7. | 1.Modern | 4.Obsolete | 7. | SQFT (Footprint) | | | | | | | | |
| 2.Slate | 5.Wood | 8. | 2.Typical | 5. | 8. | Condition | | | | | | | | |
| 3.Metal | 6.Other | 9. | 3.Old Type | 6. | 9.None | 1.Poor | 4.Avg | 7.V G | | | | | | |
| SF Masonry Trim | | | # Rooms | | | 2.Fair | 5.Avg+ | 8.Exc | | | | | | |
| OPEN-3-CUSTOM | | | # Bedrooms | | | 3.Avg- | 6.Good | 9.Same | | | | | | |
| OPEN-4-CUSTOM | | | # Full Baths | | | Phys. % Good | | | | | | | | |
| Year Built | | | # Half Baths | | | Funct. % Good | | | | | | | | |
| Year Remodeled | | | # Addn Fixtures | | | Functional Code | | | | | | | | |
| Foundation | | | # Fireplaces | | | 1.Incomp | 4.Small | 7.Layout | | | | | | |
| 1.Concrete | 4.Wood | 7. |  | | | | | | 2.O-Built | 5.CDU | 8.Other | | | |
| 2.C Block | 5.Slab | 8. | | | | | | | Econ. % Good | | | 3.Delap | 6.Style | 9.None |
| 3.Br/Stone | 6.Piers | 9. | | | | | | | Economic Code | | | 0.None 3.Services 9.None | | |
| Basement | | | | | | | | | Entrance Code 0 | | | 1.Location | 4.Traffic | 8. |
| 1.1/4 Bmt | 4.Full Bmt | 7. | | | | | | | 1.Interior | | | 4.Vacant | 7. | |
| 2.1/2 Bmt | 5.None | 8. | | | | | | | 2.Refusal | | | 5.Estimate | 8. | |
| 3.3/4 Bmt | 6. | 9.None | | | | | | | 3.Informed | | | 6. | 9. | |
| Bsmt Gar # Cars | | | | | | | | | Information Code 0 | | | 1.Owner | 4.Agent | 7. |
| Wet Basement | | | | | | | | | 1.Relative | | | 5.Estimate | 8. | |
| 1.Dry | 4. | 7. | | | | | | | 2.Tenant | | | 6.Other | 9. | |
| 2.Damp | 5. | 8. | Date Inspected | | | | | | | | | | | |
| 3.Wet | 6. | 9. | Additions, Outbuildings & Improvements | | | | | | | | | | | |
| Type | Year | Units | Grade | Cond | Phys. | Funct. | Sound Value | 1.One Story Fram | | | | | | |
| | | | | | % | % | | 2.Two Story Fram | | | | | | |
| | | | | | % | % | | 3.Three Story Fr | | | | | | |
| | | | | | % | % | | 4.1 & 1/2 Story | | | | | | |
| | | | | | % | % | | 5.1 & 3/4 Story | | | | | | |
| | | | | | % | % | | 6.2 & 1/2 Story | | | | | | |
| | | | | | % | % | | 21.Open Frame Por | | | | | | |
| | | | | | % | % | | 22.Encl Frame Por | | | | | | |
| | | | | | % | % | | 23.Frame Garage | | | | | | |
| | | | | | % | % | | 24.Frame Shed | | | | | | |
| | | | | | % | % | | 25.Frame Bay Wind | | | | | | |
| | | | | | % | % | | 26.1SFr Overhang | | | | | | |
| | | | | | % | % | | 27.Unfin Basement | | | | | | |
| | | | | | % | % | | 28.Unfinished Att | | | | | | |
| | | | | | % | % | | 29.Finished Attic | | | | | | |

Livermore Falls

Map Lot 013-027

Account 855

Location 5 FAIRVIEW ST

Card 1 Of 1 9/30/2022

| | | |
|--|---|---|
| Building Style 3 Raised Ranch | SF Bsmt Living 0 | Layout 1 Typical |
| 1.Conv. 5.Garrison 9.Other | Fin Bsmt Grade 0 0 | 1.Typical 4. 7. |
| 2.Ranch 6.Split 10. | HEARTH'S 1 | 2.Inadeq 5. 8. |
| 3.R Ranch 7.Contemp 11. | Heat Type 100% 5 Forced Warm Air | 3.Horrid 6. 9. |
| 4.Cape 8.Log 12. | 1.HWBB 5.FWA 9.No Heat | Attic 9 None |
| Dwelling Units 1 | 2.HWCI 6.GravWA 10. | 1.1/4 Fin 4.Full Fin 7. |
| Other Units 0 | 3.H Pump 7.Electric 11. | 2.1/2 Fin 5.F/ Stair 8. |
| Stories 1 One Story | 4.Steam 8.F/ Wall 12. | 3.3/4 Fin 6. 9.None |
| 1.1 4.1.5 7. | Cool Type 0% 9 None | Insulation 1 Full |
| 2.2 5.1.75 8. | 1.Refrig 4.W&C Air 7. | 1.Full 4.Minimal 7. |
| 3.3 6.2.5 9. | 2.Evapor 5. 8. | 2.Heavy 5.Partial 8. |
| Exterior Walls 2 Wood Shingle | 3.H Pump 6. 9.None | 3.Capped 6. 9.None |
| 1.Clapbd 5.T-111 9.Other | Kitchen Style 2 Typical | Unfinished % 0% |
| 2.wWd Shng 6.BR/STONE 10. | 1.Modern 4.Obsolete 7. | Grade & Factor 3 Average 100% |
| 3.Compos. 7.NOVELTY 11. | 2.Typical 5. 8. | 1.E Grade 4.B Grade 7. |
| 4.Asbestos 8.AL/VIN 12. | 3.Old Type 6. 9.None | 2.D Grade 5.A Grade 8.SC Grade |
| Roof Surface 1 Asphalt Shingles | Bath(s) Style 2 Typical Bath(s) | 3.C Grade 6.AA Grade 9.Same |
| 1.Asphalt 4.Composit 7. | 1.Modern 4.Obsolete 7. | SQFT (Footprint) 938 |
| 2.Slate 5.Wood 8. | 2.Typical 5. 8. | Condition 5 Above Average |
| 3.Metal 6.Other 9. | 3.Old Type 6. 9.None | 1.Poor 4.Avg 7.V G |
| SF Masonry Trim 0 | # Rooms 5 | 2.Fair 5.Avg+ 8.Exc |
| OPEN-3-CUSTOM 0 | # Bedrooms 3 | 3.Avg- 6.Good 9.Same |
| OPEN-4-CUSTOM 0 | # Full Baths 1 | Phys. % Good 0% |
| Year Built 1966 | # Half Baths 0 | Funct. % Good 100% |
| Year Remodeled 0 | # Addn Fixtures 0 | Functional Code 9 None |
| Foundation 1 Concrete | # Fireplaces 0 | 1.Incomp 4.Small 7.Layout |
| 1.Concrete 4.Wood 7. |  | 2.O-Built 5.CDU 8.Other |
| 2.C Block 5.Slab 8. | | 3.Delap 6.Style 9.None |
| 3.Br/Stone 6.Piers 9. | | Econ. % Good 100% |
| Basement 4 Full Basement | | Economic Code None |
| 1.1/4 Bmt 4.Full Bmt 7. | | 0.None 3.Services 9.None |
| 2.1/2 Bmt 5.None 8. | | 1.Location 4.Traffic 8. |
| 3.3/4 Bmt 6. 9.None | | 2.Encroach 8.Other 9. |
| Bsmt Gar # Cars 1 | | Entrance Code 1 Interior Inspect |
| Wet Basement 1 Dry Basement | | 1.Interior 4.Vacant 7. |
| 1.Dry 4. 7. | | 2.Refusal 5.Estimate 8. |
| 2.Damp 5. 8. | 3.Informed 6. 9. | |
| 3.Wet 6. 9. | Information Code 1 Owner | |
| | 1.Owner 4.Agent 7. | |
| | 2.Relative 5.Estimate 8. | |
| | 3.Tenant 6.Other 9. | |

Date Inspected 7/26/2001

Additions, Outbuildings & Improvements

| Type | Year | Units | Grade | Cond | Phys. | Funct. | Sound Value | |
|------------------|------|-------|-------|------|-------|--------|-------------|-------------------|
| 26 1SFr Overhang | 0 | 46 | 9 100 | 9 | 0 % | 0 % | | 1.One Story Fram |
| 26 1SFr Overhang | 0 | 24 | 9 100 | 9 | 0 % | 0 % | | 2.Two Story Fram |
| 68 Wood Deck | 0 | 184 | 9 100 | 9 | 0 % | 0 % | | 3.Three Story Fr |
| 24 Frame Shed | 1988 | 32 | 2 100 | 4 | 0 % | 100 % | | 4.1 & 1/2 Story |
| 23 Frame Garage | 1967 | 576 | 2 100 | 5 | 0 % | 100 % | | 5.1 & 3/4 Story |
| | | | | | % | % | | 6.2 & 1/2 Story |
| | | | | | % | % | | 21.Open Frame Por |
| | | | | | % | % | | 22.Encl Frame Por |
| | | | | | % | % | | 23.Frame Garage |
| | | | | | % | % | | 24.Frame Shed |
| | | | | | % | % | | 25.Frame Bay Wind |
| | | | | | % | % | | 26.1SFr Overhang |
| | | | | | % | % | | 27.Unfin Basement |
| | | | | | % | % | | 28.Unfinished Att |
| | | | | | % | % | | 29.Finished Attic |

LAPLANTE, RAOUL
 LAPLANTE, MARSHA
 222 RIVER ROAD
 LIVERMORE FALLS ME 04254

B981P157

| Property Data | | | Assessment Record | | | | | | | | | | | | | | | | | | | | | | | | | | | | | | | | | | | | | | | | | | | | | | | | | | | | | | | | | | | | | | | | | | | | | | | | | | | | | | | | | | | | | | | | | | | | | | | | | | | | | | | | | | | | | | | | | | | | | | | | | | | | | | | | | | | | | | | | | | | | | | | | | | | | | | | | | | | | | | | | | | | | | | | | | | | | | | | | | | | | | | | | | | | | | | | | | | | | | | | | | | | | | | | | | |
|---|------|-----------|--|-----------|-----------|-------------------|-------|-----------|--|--|--|--|------------|------|-----------|--|-----------|--|-----------------|----------|-------|--------|------|----------------|--|--|--|---|--|--------------|-------------------|--|--|--|---|--|---------------|-------------------|--|--|--|---|--|--------------|--------------|--|--|--|---|--|--------------|------------------|--|--|--|---|--|----------|--|--|--|--|---|--|---------------|--|--|--|--|---|--|---------------|--|--|--|--|---|--|---------------|--|--|--|--|---|--|---------------|--|--|--|--|---|--|--------------|--|--|--|--|---|--|------------------|--|--|--|--|---|--|--------------|--|--|--|--|---|--|------------|--|--|--|--|---|--|---------------|--|--|--|--|---|--|------------|--|--|--|--|---|--|-----------------|--|--|--|--|---|--|-------------------|--|--|--|--|---|--|----------------|--|--|--|--|---|--|-----------------|--|--|--|--|---|--|----------------|--|--|--|--|---|--|--------------|--|--|--|--|---|--|----------------|--|--|--|--|---|--|-------------------|--|--|--|--|---|--|---------------|--|--|--|--|---|--|-------------|--|--|--|--|---|--|-----------------|--|--|--|--|---|--|------------|
| Neighborhood 15 ANDROSCOGIN BLFS | | | Year | Land | Buildings | Exempt | Total | | | | | | | | | | | | | | | | | | | | | | | | | | | | | | | | | | | | | | | | | | | | | | | | | | | | | | | | | | | | | | | | | | | | | | | | | | | | | | | | | | | | | | | | | | | | | | | | | | | | | | | | | | | | | | | | | | | | | | | | | | | | | | | | | | | | | | | | | | | | | | | | | | | | | | | | | | | | | | | | | | | | | | | | | | | | | | | | | | | | | | | | | | | | | | | | | | | | | | | | | | | | | |
| Tree Growth Year 0 | | | 2010 | 4,900 | 0 | 0 | 4,900 | | | | | | | | | | | | | | | | | | | | | | | | | | | | | | | | | | | | | | | | | | | | | | | | | | | | | | | | | | | | | | | | | | | | | | | | | | | | | | | | | | | | | | | | | | | | | | | | | | | | | | | | | | | | | | | | | | | | | | | | | | | | | | | | | | | | | | | | | | | | | | | | | | | | | | | | | | | | | | | | | | | | | | | | | | | | | | | | | | | | | | | | | | | | | | | | | | | | | | | | | | | | | |
| X Coordinate 0 | | | 2011 | 4,900 | 0 | 0 | 4,900 | | | | | | | | | | | | | | | | | | | | | | | | | | | | | | | | | | | | | | | | | | | | | | | | | | | | | | | | | | | | | | | | | | | | | | | | | | | | | | | | | | | | | | | | | | | | | | | | | | | | | | | | | | | | | | | | | | | | | | | | | | | | | | | | | | | | | | | | | | | | | | | | | | | | | | | | | | | | | | | | | | | | | | | | | | | | | | | | | | | | | | | | | | | | | | | | | | | | | | | | | | | | | |
| Y Coordinate 0 | | | 2012 | 4,900 | 0 | 0 | 4,900 | | | | | | | | | | | | | | | | | | | | | | | | | | | | | | | | | | | | | | | | | | | | | | | | | | | | | | | | | | | | | | | | | | | | | | | | | | | | | | | | | | | | | | | | | | | | | | | | | | | | | | | | | | | | | | | | | | | | | | | | | | | | | | | | | | | | | | | | | | | | | | | | | | | | | | | | | | | | | | | | | | | | | | | | | | | | | | | | | | | | | | | | | | | | | | | | | | | | | | | | | | | | | |
| Zone/Land Use 16 Rural Residntl | | | 2013 | 4,900 | 0 | 0 | 4,900 | | | | | | | | | | | | | | | | | | | | | | | | | | | | | | | | | | | | | | | | | | | | | | | | | | | | | | | | | | | | | | | | | | | | | | | | | | | | | | | | | | | | | | | | | | | | | | | | | | | | | | | | | | | | | | | | | | | | | | | | | | | | | | | | | | | | | | | | | | | | | | | | | | | | | | | | | | | | | | | | | | | | | | | | | | | | | | | | | | | | | | | | | | | | | | | | | | | | | | | | | | | | | |
| Secondary Zone | | | 2014 | 4,900 | 0 | 0 | 4,900 | | | | | | | | | | | | | | | | | | | | | | | | | | | | | | | | | | | | | | | | | | | | | | | | | | | | | | | | | | | | | | | | | | | | | | | | | | | | | | | | | | | | | | | | | | | | | | | | | | | | | | | | | | | | | | | | | | | | | | | | | | | | | | | | | | | | | | | | | | | | | | | | | | | | | | | | | | | | | | | | | | | | | | | | | | | | | | | | | | | | | | | | | | | | | | | | | | | | | | | | | | | | | |
| Topography 2 Rolling | | | 2015 | 4,900 | 0 | 0 | 4,900 | | | | | | | | | | | | | | | | | | | | | | | | | | | | | | | | | | | | | | | | | | | | | | | | | | | | | | | | | | | | | | | | | | | | | | | | | | | | | | | | | | | | | | | | | | | | | | | | | | | | | | | | | | | | | | | | | | | | | | | | | | | | | | | | | | | | | | | | | | | | | | | | | | | | | | | | | | | | | | | | | | | | | | | | | | | | | | | | | | | | | | | | | | | | | | | | | | | | | | | | | | | | | |
| 1.Level 4.Below St 7.Steep | | | 2016 | 4,900 | 0 | 0 | 4,900 | | | | | | | | | | | | | | | | | | | | | | | | | | | | | | | | | | | | | | | | | | | | | | | | | | | | | | | | | | | | | | | | | | | | | | | | | | | | | | | | | | | | | | | | | | | | | | | | | | | | | | | | | | | | | | | | | | | | | | | | | | | | | | | | | | | | | | | | | | | | | | | | | | | | | | | | | | | | | | | | | | | | | | | | | | | | | | | | | | | | | | | | | | | | | | | | | | | | | | | | | | | | | |
| 2.Rolling 5.Low 8.Rough | | | 2017 | 4,900 | 0 | 0 | 4,900 | | | | | | | | | | | | | | | | | | | | | | | | | | | | | | | | | | | | | | | | | | | | | | | | | | | | | | | | | | | | | | | | | | | | | | | | | | | | | | | | | | | | | | | | | | | | | | | | | | | | | | | | | | | | | | | | | | | | | | | | | | | | | | | | | | | | | | | | | | | | | | | | | | | | | | | | | | | | | | | | | | | | | | | | | | | | | | | | | | | | | | | | | | | | | | | | | | | | | | | | | | | | | |
| 3.Above St 6.Swampy 9. | | | 2018 | 4,900 | 0 | 0 | 4,900 | | | | | | | | | | | | | | | | | | | | | | | | | | | | | | | | | | | | | | | | | | | | | | | | | | | | | | | | | | | | | | | | | | | | | | | | | | | | | | | | | | | | | | | | | | | | | | | | | | | | | | | | | | | | | | | | | | | | | | | | | | | | | | | | | | | | | | | | | | | | | | | | | | | | | | | | | | | | | | | | | | | | | | | | | | | | | | | | | | | | | | | | | | | | | | | | | | | | | | | | | | | | | |
| Utilities 9 No Utilities | | | 2019 | 4,900 | 0 | 0 | 4,900 | | | | | | | | | | | | | | | | | | | | | | | | | | | | | | | | | | | | | | | | | | | | | | | | | | | | | | | | | | | | | | | | | | | | | | | | | | | | | | | | | | | | | | | | | | | | | | | | | | | | | | | | | | | | | | | | | | | | | | | | | | | | | | | | | | | | | | | | | | | | | | | | | | | | | | | | | | | | | | | | | | | | | | | | | | | | | | | | | | | | | | | | | | | | | | | | | | | | | | | | | | | | | |
| 1.Public 4.Dr Well 7.Cesspool | | | 2020 | 4,900 | 0 | 0 | 4,900 | | | | | | | | | | | | | | | | | | | | | | | | | | | | | | | | | | | | | | | | | | | | | | | | | | | | | | | | | | | | | | | | | | | | | | | | | | | | | | | | | | | | | | | | | | | | | | | | | | | | | | | | | | | | | | | | | | | | | | | | | | | | | | | | | | | | | | | | | | | | | | | | | | | | | | | | | | | | | | | | | | | | | | | | | | | | | | | | | | | | | | | | | | | | | | | | | | | | | | | | | | | | | |
| 2.Water 5.Dug Well 8.improve | | | 2021 | 4,900 | 0 | 0 | 4,900 | | | | | | | | | | | | | | | | | | | | | | | | | | | | | | | | | | | | | | | | | | | | | | | | | | | | | | | | | | | | | | | | | | | | | | | | | | | | | | | | | | | | | | | | | | | | | | | | | | | | | | | | | | | | | | | | | | | | | | | | | | | | | | | | | | | | | | | | | | | | | | | | | | | | | | | | | | | | | | | | | | | | | | | | | | | | | | | | | | | | | | | | | | | | | | | | | | | | | | | | | | | | | |
| 3.Sewer 6.Septic 9.No util | | | 2022 | 4,900 | 0 | 0 | 4,900 | | | | | | | | | | | | | | | | | | | | | | | | | | | | | | | | | | | | | | | | | | | | | | | | | | | | | | | | | | | | | | | | | | | | | | | | | | | | | | | | | | | | | | | | | | | | | | | | | | | | | | | | | | | | | | | | | | | | | | | | | | | | | | | | | | | | | | | | | | | | | | | | | | | | | | | | | | | | | | | | | | | | | | | | | | | | | | | | | | | | | | | | | | | | | | | | | | | | | | | | | | | | | |
| Street 1 Paved | | | | | | | | | | | | | | | | | | | | | | | | | | | | | | | | | | | | | | | | | | | | | | | | | | | | | | | | | | | | | | | | | | | | | | | | | | | | | | | | | | | | | | | | | | | | | | | | | | | | | | | | | | | | | | | | | | | | | | | | | | | | | | | | | | | | | | | | | | | | | | | | | | | | | | | | | | | | | | | | | | | | | | | | | | | | | | | | | | | | | | | | | | | | | | | | | | | | | | | | | | | | | | | | | | | | |
| 1.Paved 4.Proposed 7.ROW | | | <table border="1"> <thead> <tr> <th colspan="5">Land Data</th> </tr> <tr> <th rowspan="2">Front Foot</th> <th rowspan="2">Type</th> <th colspan="2">Effective</th> <th colspan="2">Influence</th> <th rowspan="2">Influence Codes</th> </tr> <tr> <th>Frontage</th> <th>Depth</th> <th>Factor</th> <th>Code</th> </tr> </thead> <tbody> <tr> <td>11.Regular Lot</td> <td></td> <td></td> <td></td> <td>%</td> <td></td> <td>1.Unimproved</td> </tr> <tr> <td>12.Delta Triangle</td> <td></td> <td></td> <td></td> <td>%</td> <td></td> <td>2.Excess Frtg</td> </tr> <tr> <td>13.Nabla Triangle</td> <td></td> <td></td> <td></td> <td>%</td> <td></td> <td>3.Topography</td> </tr> <tr> <td>14.Rear Land</td> <td></td> <td></td> <td></td> <td>%</td> <td></td> <td>4.Size/Shape</td> </tr> <tr> <td>15.Miscellaneous</td> <td></td> <td></td> <td></td> <td>%</td> <td></td> <td>5.Access</td> </tr> <tr> <td></td> <td></td> <td></td> <td></td> <td>%</td> <td></td> <td>6.Restriction</td> </tr> <tr> <td></td> <td></td> <td></td> <td></td> <td>%</td> <td></td> <td>7.Corner Infl</td> </tr> <tr> <td></td> <td></td> <td></td> <td></td> <td>%</td> <td></td> <td>8.Environment</td> </tr> <tr> <td></td> <td></td> <td></td> <td></td> <td>%</td> <td></td> <td>9.Fract Share</td> </tr> <tr> <td></td> <td></td> <td></td> <td></td> <td>%</td> <td></td> <td>Acres</td> </tr> <tr> <td></td> <td></td> <td></td> <td></td> <td>%</td> <td></td> <td>30.Rear Land 21+</td> </tr> <tr> <td></td> <td></td> <td></td> <td></td> <td>%</td> <td></td> <td>31.Crop Land</td> </tr> <tr> <td></td> <td></td> <td></td> <td></td> <td>%</td> <td></td> <td>32.Orchard</td> </tr> <tr> <td></td> <td></td> <td></td> <td></td> <td>%</td> <td></td> <td>33.Gravel Pit</td> </tr> <tr> <td></td> <td></td> <td></td> <td></td> <td>%</td> <td></td> <td>34.Pasture</td> </tr> <tr> <td></td> <td></td> <td></td> <td></td> <td>%</td> <td></td> <td>35.Hort -Edible</td> </tr> <tr> <td></td> <td></td> <td></td> <td></td> <td>%</td> <td></td> <td>36.Hort -Ornament</td> </tr> <tr> <td></td> <td></td> <td></td> <td></td> <td>%</td> <td></td> <td>37.Softwood TG</td> </tr> <tr> <td></td> <td></td> <td></td> <td></td> <td>%</td> <td></td> <td>38.Mixedwood TG</td> </tr> <tr> <td></td> <td></td> <td></td> <td></td> <td>%</td> <td></td> <td>39.Hardwood TG</td> </tr> <tr> <td></td> <td></td> <td></td> <td></td> <td>%</td> <td></td> <td>40.Wasteland</td> </tr> <tr> <td></td> <td></td> <td></td> <td></td> <td>%</td> <td></td> <td>41.Utility ROW</td> </tr> <tr> <td></td> <td></td> <td></td> <td></td> <td>%</td> <td></td> <td>42.Mobile Home Si</td> </tr> <tr> <td></td> <td></td> <td></td> <td></td> <td>%</td> <td></td> <td>43.Condo Site</td> </tr> <tr> <td></td> <td></td> <td></td> <td></td> <td>%</td> <td></td> <td>44.Camp Lot</td> </tr> <tr> <td></td> <td></td> <td></td> <td></td> <td>%</td> <td></td> <td>45.Site Improve</td> </tr> <tr> <td></td> <td></td> <td></td> <td></td> <td>%</td> <td></td> <td>46.Utility</td> </tr> </tbody> </table> | | | | | Land Data | | | | | Front Foot | Type | Effective | | Influence | | Influence Codes | Frontage | Depth | Factor | Code | 11.Regular Lot | | | | % | | 1.Unimproved | 12.Delta Triangle | | | | % | | 2.Excess Frtg | 13.Nabla Triangle | | | | % | | 3.Topography | 14.Rear Land | | | | % | | 4.Size/Shape | 15.Miscellaneous | | | | % | | 5.Access | | | | | % | | 6.Restriction | | | | | % | | 7.Corner Infl | | | | | % | | 8.Environment | | | | | % | | 9.Fract Share | | | | | % | | Acres | | | | | % | | 30.Rear Land 21+ | | | | | % | | 31.Crop Land | | | | | % | | 32.Orchard | | | | | % | | 33.Gravel Pit | | | | | % | | 34.Pasture | | | | | % | | 35.Hort -Edible | | | | | % | | 36.Hort -Ornament | | | | | % | | 37.Softwood TG | | | | | % | | 38.Mixedwood TG | | | | | % | | 39.Hardwood TG | | | | | % | | 40.Wasteland | | | | | % | | 41.Utility ROW | | | | | % | | 42.Mobile Home Si | | | | | % | | 43.Condo Site | | | | | % | | 44.Camp Lot | | | | | % | | 45.Site Improve | | | | | % | | 46.Utility |
| Land Data | | | | | | | | | | | | | | | | | | | | | | | | | | | | | | | | | | | | | | | | | | | | | | | | | | | | | | | | | | | | | | | | | | | | | | | | | | | | | | | | | | | | | | | | | | | | | | | | | | | | | | | | | | | | | | | | | | | | | | | | | | | | | | | | | | | | | | | | | | | | | | | | | | | | | | | | | | | | | | | | | | | | | | | | | | | | | | | | | | | | | | | | | | | | | | | | | | | | | | | | | | | | | | | | | | | | |
| Front Foot | Type | Effective | | Influence | | Influence Codes | | | | | | | | | | | | | | | | | | | | | | | | | | | | | | | | | | | | | | | | | | | | | | | | | | | | | | | | | | | | | | | | | | | | | | | | | | | | | | | | | | | | | | | | | | | | | | | | | | | | | | | | | | | | | | | | | | | | | | | | | | | | | | | | | | | | | | | | | | | | | | | | | | | | | | | | | | | | | | | | | | | | | | | | | | | | | | | | | | | | | | | | | | | | | | | | | | | | | | | | | | | | | | |
| | | Frontage | Depth | Factor | Code | | | | | | | | | | | | | | | | | | | | | | | | | | | | | | | | | | | | | | | | | | | | | | | | | | | | | | | | | | | | | | | | | | | | | | | | | | | | | | | | | | | | | | | | | | | | | | | | | | | | | | | | | | | | | | | | | | | | | | | | | | | | | | | | | | | | | | | | | | | | | | | | | | | | | | | | | | | | | | | | | | | | | | | | | | | | | | | | | | | | | | | | | | | | | | | | | | | | | | | | | | | | | | | |
| 11.Regular Lot | | | | % | | 1.Unimproved | | | | | | | | | | | | | | | | | | | | | | | | | | | | | | | | | | | | | | | | | | | | | | | | | | | | | | | | | | | | | | | | | | | | | | | | | | | | | | | | | | | | | | | | | | | | | | | | | | | | | | | | | | | | | | | | | | | | | | | | | | | | | | | | | | | | | | | | | | | | | | | | | | | | | | | | | | | | | | | | | | | | | | | | | | | | | | | | | | | | | | | | | | | | | | | | | | | | | | | | | | | | | | |
| 12.Delta Triangle | | | | % | | 2.Excess Frtg | | | | | | | | | | | | | | | | | | | | | | | | | | | | | | | | | | | | | | | | | | | | | | | | | | | | | | | | | | | | | | | | | | | | | | | | | | | | | | | | | | | | | | | | | | | | | | | | | | | | | | | | | | | | | | | | | | | | | | | | | | | | | | | | | | | | | | | | | | | | | | | | | | | | | | | | | | | | | | | | | | | | | | | | | | | | | | | | | | | | | | | | | | | | | | | | | | | | | | | | | | | | | | |
| 13.Nabla Triangle | | | | % | | 3.Topography | | | | | | | | | | | | | | | | | | | | | | | | | | | | | | | | | | | | | | | | | | | | | | | | | | | | | | | | | | | | | | | | | | | | | | | | | | | | | | | | | | | | | | | | | | | | | | | | | | | | | | | | | | | | | | | | | | | | | | | | | | | | | | | | | | | | | | | | | | | | | | | | | | | | | | | | | | | | | | | | | | | | | | | | | | | | | | | | | | | | | | | | | | | | | | | | | | | | | | | | | | | | | | |
| 14.Rear Land | | | | % | | 4.Size/Shape | | | | | | | | | | | | | | | | | | | | | | | | | | | | | | | | | | | | | | | | | | | | | | | | | | | | | | | | | | | | | | | | | | | | | | | | | | | | | | | | | | | | | | | | | | | | | | | | | | | | | | | | | | | | | | | | | | | | | | | | | | | | | | | | | | | | | | | | | | | | | | | | | | | | | | | | | | | | | | | | | | | | | | | | | | | | | | | | | | | | | | | | | | | | | | | | | | | | | | | | | | | | | | |
| 15.Miscellaneous | | | | % | | 5.Access | | | | | | | | | | | | | | | | | | | | | | | | | | | | | | | | | | | | | | | | | | | | | | | | | | | | | | | | | | | | | | | | | | | | | | | | | | | | | | | | | | | | | | | | | | | | | | | | | | | | | | | | | | | | | | | | | | | | | | | | | | | | | | | | | | | | | | | | | | | | | | | | | | | | | | | | | | | | | | | | | | | | | | | | | | | | | | | | | | | | | | | | | | | | | | | | | | | | | | | | | | | | | | |
| | | | | % | | 6.Restriction | | | | | | | | | | | | | | | | | | | | | | | | | | | | | | | | | | | | | | | | | | | | | | | | | | | | | | | | | | | | | | | | | | | | | | | | | | | | | | | | | | | | | | | | | | | | | | | | | | | | | | | | | | | | | | | | | | | | | | | | | | | | | | | | | | | | | | | | | | | | | | | | | | | | | | | | | | | | | | | | | | | | | | | | | | | | | | | | | | | | | | | | | | | | | | | | | | | | | | | | | | | | | | |
| | | | | % | | 7.Corner Infl | | | | | | | | | | | | | | | | | | | | | | | | | | | | | | | | | | | | | | | | | | | | | | | | | | | | | | | | | | | | | | | | | | | | | | | | | | | | | | | | | | | | | | | | | | | | | | | | | | | | | | | | | | | | | | | | | | | | | | | | | | | | | | | | | | | | | | | | | | | | | | | | | | | | | | | | | | | | | | | | | | | | | | | | | | | | | | | | | | | | | | | | | | | | | | | | | | | | | | | | | | | | | | |
| | | | | % | | 8.Environment | | | | | | | | | | | | | | | | | | | | | | | | | | | | | | | | | | | | | | | | | | | | | | | | | | | | | | | | | | | | | | | | | | | | | | | | | | | | | | | | | | | | | | | | | | | | | | | | | | | | | | | | | | | | | | | | | | | | | | | | | | | | | | | | | | | | | | | | | | | | | | | | | | | | | | | | | | | | | | | | | | | | | | | | | | | | | | | | | | | | | | | | | | | | | | | | | | | | | | | | | | | | | | |
| | | | | % | | 9.Fract Share | | | | | | | | | | | | | | | | | | | | | | | | | | | | | | | | | | | | | | | | | | | | | | | | | | | | | | | | | | | | | | | | | | | | | | | | | | | | | | | | | | | | | | | | | | | | | | | | | | | | | | | | | | | | | | | | | | | | | | | | | | | | | | | | | | | | | | | | | | | | | | | | | | | | | | | | | | | | | | | | | | | | | | | | | | | | | | | | | | | | | | | | | | | | | | | | | | | | | | | | | | | | | | |
| | | | | % | | Acres | | | | | | | | | | | | | | | | | | | | | | | | | | | | | | | | | | | | | | | | | | | | | | | | | | | | | | | | | | | | | | | | | | | | | | | | | | | | | | | | | | | | | | | | | | | | | | | | | | | | | | | | | | | | | | | | | | | | | | | | | | | | | | | | | | | | | | | | | | | | | | | | | | | | | | | | | | | | | | | | | | | | | | | | | | | | | | | | | | | | | | | | | | | | | | | | | | | | | | | | | | | | | | |
| | | | | % | | 30.Rear Land 21+ | | | | | | | | | | | | | | | | | | | | | | | | | | | | | | | | | | | | | | | | | | | | | | | | | | | | | | | | | | | | | | | | | | | | | | | | | | | | | | | | | | | | | | | | | | | | | | | | | | | | | | | | | | | | | | | | | | | | | | | | | | | | | | | | | | | | | | | | | | | | | | | | | | | | | | | | | | | | | | | | | | | | | | | | | | | | | | | | | | | | | | | | | | | | | | | | | | | | | | | | | | | | | | |
| | | | | % | | 31.Crop Land | | | | | | | | | | | | | | | | | | | | | | | | | | | | | | | | | | | | | | | | | | | | | | | | | | | | | | | | | | | | | | | | | | | | | | | | | | | | | | | | | | | | | | | | | | | | | | | | | | | | | | | | | | | | | | | | | | | | | | | | | | | | | | | | | | | | | | | | | | | | | | | | | | | | | | | | | | | | | | | | | | | | | | | | | | | | | | | | | | | | | | | | | | | | | | | | | | | | | | | | | | | | | | |
| | | | | % | | 32.Orchard | | | | | | | | | | | | | | | | | | | | | | | | | | | | | | | | | | | | | | | | | | | | | | | | | | | | | | | | | | | | | | | | | | | | | | | | | | | | | | | | | | | | | | | | | | | | | | | | | | | | | | | | | | | | | | | | | | | | | | | | | | | | | | | | | | | | | | | | | | | | | | | | | | | | | | | | | | | | | | | | | | | | | | | | | | | | | | | | | | | | | | | | | | | | | | | | | | | | | | | | | | | | | | |
| | | | | % | | 33.Gravel Pit | | | | | | | | | | | | | | | | | | | | | | | | | | | | | | | | | | | | | | | | | | | | | | | | | | | | | | | | | | | | | | | | | | | | | | | | | | | | | | | | | | | | | | | | | | | | | | | | | | | | | | | | | | | | | | | | | | | | | | | | | | | | | | | | | | | | | | | | | | | | | | | | | | | | | | | | | | | | | | | | | | | | | | | | | | | | | | | | | | | | | | | | | | | | | | | | | | | | | | | | | | | | | | |
| | | | | % | | 34.Pasture | | | | | | | | | | | | | | | | | | | | | | | | | | | | | | | | | | | | | | | | | | | | | | | | | | | | | | | | | | | | | | | | | | | | | | | | | | | | | | | | | | | | | | | | | | | | | | | | | | | | | | | | | | | | | | | | | | | | | | | | | | | | | | | | | | | | | | | | | | | | | | | | | | | | | | | | | | | | | | | | | | | | | | | | | | | | | | | | | | | | | | | | | | | | | | | | | | | | | | | | | | | | | | |
| | | | | % | | 35.Hort -Edible | | | | | | | | | | | | | | | | | | | | | | | | | | | | | | | | | | | | | | | | | | | | | | | | | | | | | | | | | | | | | | | | | | | | | | | | | | | | | | | | | | | | | | | | | | | | | | | | | | | | | | | | | | | | | | | | | | | | | | | | | | | | | | | | | | | | | | | | | | | | | | | | | | | | | | | | | | | | | | | | | | | | | | | | | | | | | | | | | | | | | | | | | | | | | | | | | | | | | | | | | | | | | | |
| | | | | % | | 36.Hort -Ornament | | | | | | | | | | | | | | | | | | | | | | | | | | | | | | | | | | | | | | | | | | | | | | | | | | | | | | | | | | | | | | | | | | | | | | | | | | | | | | | | | | | | | | | | | | | | | | | | | | | | | | | | | | | | | | | | | | | | | | | | | | | | | | | | | | | | | | | | | | | | | | | | | | | | | | | | | | | | | | | | | | | | | | | | | | | | | | | | | | | | | | | | | | | | | | | | | | | | | | | | | | | | | | |
| | | | | % | | 37.Softwood TG | | | | | | | | | | | | | | | | | | | | | | | | | | | | | | | | | | | | | | | | | | | | | | | | | | | | | | | | | | | | | | | | | | | | | | | | | | | | | | | | | | | | | | | | | | | | | | | | | | | | | | | | | | | | | | | | | | | | | | | | | | | | | | | | | | | | | | | | | | | | | | | | | | | | | | | | | | | | | | | | | | | | | | | | | | | | | | | | | | | | | | | | | | | | | | | | | | | | | | | | | | | | | | |
| | | | | % | | 38.Mixedwood TG | | | | | | | | | | | | | | | | | | | | | | | | | | | | | | | | | | | | | | | | | | | | | | | | | | | | | | | | | | | | | | | | | | | | | | | | | | | | | | | | | | | | | | | | | | | | | | | | | | | | | | | | | | | | | | | | | | | | | | | | | | | | | | | | | | | | | | | | | | | | | | | | | | | | | | | | | | | | | | | | | | | | | | | | | | | | | | | | | | | | | | | | | | | | | | | | | | | | | | | | | | | | | | |
| | | | | % | | 39.Hardwood TG | | | | | | | | | | | | | | | | | | | | | | | | | | | | | | | | | | | | | | | | | | | | | | | | | | | | | | | | | | | | | | | | | | | | | | | | | | | | | | | | | | | | | | | | | | | | | | | | | | | | | | | | | | | | | | | | | | | | | | | | | | | | | | | | | | | | | | | | | | | | | | | | | | | | | | | | | | | | | | | | | | | | | | | | | | | | | | | | | | | | | | | | | | | | | | | | | | | | | | | | | | | | | | |
| | | | | % | | 40.Wasteland | | | | | | | | | | | | | | | | | | | | | | | | | | | | | | | | | | | | | | | | | | | | | | | | | | | | | | | | | | | | | | | | | | | | | | | | | | | | | | | | | | | | | | | | | | | | | | | | | | | | | | | | | | | | | | | | | | | | | | | | | | | | | | | | | | | | | | | | | | | | | | | | | | | | | | | | | | | | | | | | | | | | | | | | | | | | | | | | | | | | | | | | | | | | | | | | | | | | | | | | | | | | | | |
| | | | | % | | 41.Utility ROW | | | | | | | | | | | | | | | | | | | | | | | | | | | | | | | | | | | | | | | | | | | | | | | | | | | | | | | | | | | | | | | | | | | | | | | | | | | | | | | | | | | | | | | | | | | | | | | | | | | | | | | | | | | | | | | | | | | | | | | | | | | | | | | | | | | | | | | | | | | | | | | | | | | | | | | | | | | | | | | | | | | | | | | | | | | | | | | | | | | | | | | | | | | | | | | | | | | | | | | | | | | | | | |
| | | | | % | | 42.Mobile Home Si | | | | | | | | | | | | | | | | | | | | | | | | | | | | | | | | | | | | | | | | | | | | | | | | | | | | | | | | | | | | | | | | | | | | | | | | | | | | | | | | | | | | | | | | | | | | | | | | | | | | | | | | | | | | | | | | | | | | | | | | | | | | | | | | | | | | | | | | | | | | | | | | | | | | | | | | | | | | | | | | | | | | | | | | | | | | | | | | | | | | | | | | | | | | | | | | | | | | | | | | | | | | | | |
| | | | | % | | 43.Condo Site | | | | | | | | | | | | | | | | | | | | | | | | | | | | | | | | | | | | | | | | | | | | | | | | | | | | | | | | | | | | | | | | | | | | | | | | | | | | | | | | | | | | | | | | | | | | | | | | | | | | | | | | | | | | | | | | | | | | | | | | | | | | | | | | | | | | | | | | | | | | | | | | | | | | | | | | | | | | | | | | | | | | | | | | | | | | | | | | | | | | | | | | | | | | | | | | | | | | | | | | | | | | | | |
| | | | | % | | 44.Camp Lot | | | | | | | | | | | | | | | | | | | | | | | | | | | | | | | | | | | | | | | | | | | | | | | | | | | | | | | | | | | | | | | | | | | | | | | | | | | | | | | | | | | | | | | | | | | | | | | | | | | | | | | | | | | | | | | | | | | | | | | | | | | | | | | | | | | | | | | | | | | | | | | | | | | | | | | | | | | | | | | | | | | | | | | | | | | | | | | | | | | | | | | | | | | | | | | | | | | | | | | | | | | | | | |
| | | | | % | | 45.Site Improve | | | | | | | | | | | | | | | | | | | | | | | | | | | | | | | | | | | | | | | | | | | | | | | | | | | | | | | | | | | | | | | | | | | | | | | | | | | | | | | | | | | | | | | | | | | | | | | | | | | | | | | | | | | | | | | | | | | | | | | | | | | | | | | | | | | | | | | | | | | | | | | | | | | | | | | | | | | | | | | | | | | | | | | | | | | | | | | | | | | | | | | | | | | | | | | | | | | | | | | | | | | | | | |
| | | | | % | | 46.Utility | | | | | | | | | | | | | | | | | | | | | | | | | | | | | | | | | | | | | | | | | | | | | | | | | | | | | | | | | | | | | | | | | | | | | | | | | | | | | | | | | | | | | | | | | | | | | | | | | | | | | | | | | | | | | | | | | | | | | | | | | | | | | | | | | | | | | | | | | | | | | | | | | | | | | | | | | | | | | | | | | | | | | | | | | | | | | | | | | | | | | | | | | | | | | | | | | | | | | | | | | | | | | | |
| LAND USE CODES 1001 | | | Square Foot | | | | | | | | | | | | | | | | | | | | | | | | | | | | | | | | | | | | | | | | | | | | | | | | | | | | | | | | | | | | | | | | | | | | | | | | | | | | | | | | | | | | | | | | | | | | | | | | | | | | | | | | | | | | | | | | | | | | | | | | | | | | | | | | | | | | | | | | | | | | | | | | | | | | | | | | | | | | | | | | | | | | | | | | | | | | | | | | | | | | | | | | | | | | | | | | | | | | | | | | | | | | | | | | | |
| BUILDING USE 0 | | | 16.Regular Lot | | | | | | | | | | | | | | | | | | | | | | | | | | | | | | | | | | | | | | | | | | | | | | | | | | | | | | | | | | | | | | | | | | | | | | | | | | | | | | | | | | | | | | | | | | | | | | | | | | | | | | | | | | | | | | | | | | | | | | | | | | | | | | | | | | | | | | | | | | | | | | | | | | | | | | | | | | | | | | | | | | | | | | | | | | | | | | | | | | | | | | | | | | | | | | | | | | | | | | | | | | | | | | | | | |
| Sale Data | | | 17.Secondary Lot | | | | | | | | | | | | | | | | | | | | | | | | | | | | | | | | | | | | | | | | | | | | | | | | | | | | | | | | | | | | | | | | | | | | | | | | | | | | | | | | | | | | | | | | | | | | | | | | | | | | | | | | | | | | | | | | | | | | | | | | | | | | | | | | | | | | | | | | | | | | | | | | | | | | | | | | | | | | | | | | | | | | | | | | | | | | | | | | | | | | | | | | | | | | | | | | | | | | | | | | | | | | | | | | | |
| | | | 18.Excess Land | | | | | | | | | | | | | | | | | | | | | | | | | | | | | | | | | | | | | | | | | | | | | | | | | | | | | | | | | | | | | | | | | | | | | | | | | | | | | | | | | | | | | | | | | | | | | | | | | | | | | | | | | | | | | | | | | | | | | | | | | | | | | | | | | | | | | | | | | | | | | | | | | | | | | | | | | | | | | | | | | | | | | | | | | | | | | | | | | | | | | | | | | | | | | | | | | | | | | | | | | | | | | | | | | |
| Sale Date | | | 19.Condominium | | | | | | | | | | | | | | | | | | | | | | | | | | | | | | | | | | | | | | | | | | | | | | | | | | | | | | | | | | | | | | | | | | | | | | | | | | | | | | | | | | | | | | | | | | | | | | | | | | | | | | | | | | | | | | | | | | | | | | | | | | | | | | | | | | | | | | | | | | | | | | | | | | | | | | | | | | | | | | | | | | | | | | | | | | | | | | | | | | | | | | | | | | | | | | | | | | | | | | | | | | | | | | | | | |
| Price | | | 20.Miscellaneous | | | | | | | | | | | | | | | | | | | | | | | | | | | | | | | | | | | | | | | | | | | | | | | | | | | | | | | | | | | | | | | | | | | | | | | | | | | | | | | | | | | | | | | | | | | | | | | | | | | | | | | | | | | | | | | | | | | | | | | | | | | | | | | | | | | | | | | | | | | | | | | | | | | | | | | | | | | | | | | | | | | | | | | | | | | | | | | | | | | | | | | | | | | | | | | | | | | | | | | | | | | | | | | | | |
| Sale Type | | | Fract. Acre | | | | | | | | | | | | | | | | | | | | | | | | | | | | | | | | | | | | | | | | | | | | | | | | | | | | | | | | | | | | | | | | | | | | | | | | | | | | | | | | | | | | | | | | | | | | | | | | | | | | | | | | | | | | | | | | | | | | | | | | | | | | | | | | | | | | | | | | | | | | | | | | | | | | | | | | | | | | | | | | | | | | | | | | | | | | | | | | | | | | | | | | | | | | | | | | | | | | | | | | | | | | | | | | | |
| 1.Land 4.Mobile 7. | | | 21.Homesite (Frac | | | | | | | | | | | | | | | | | | | | | | | | | | | | | | | | | | | | | | | | | | | | | | | | | | | | | | | | | | | | | | | | | | | | | | | | | | | | | | | | | | | | | | | | | | | | | | | | | | | | | | | | | | | | | | | | | | | | | | | | | | | | | | | | | | | | | | | | | | | | | | | | | | | | | | | | | | | | | | | | | | | | | | | | | | | | | | | | | | | | | | | | | | | | | | | | | | | | | | | | | | | | | | | | | |
| 2.L & B 5.Other 8. | | | 22.Baselot (Frac | | | | | | | | | | | | | | | | | | | | | | | | | | | | | | | | | | | | | | | | | | | | | | | | | | | | | | | | | | | | | | | | | | | | | | | | | | | | | | | | | | | | | | | | | | | | | | | | | | | | | | | | | | | | | | | | | | | | | | | | | | | | | | | | | | | | | | | | | | | | | | | | | | | | | | | | | | | | | | | | | | | | | | | | | | | | | | | | | | | | | | | | | | | | | | | | | | | | | | | | | | | | | | | | | |
| 3.Building 6.COMM 9. | | | 23.Misc (Fract) | | | | | | | | | | | | | | | | | | | | | | | | | | | | | | | | | | | | | | | | | | | | | | | | | | | | | | | | | | | | | | | | | | | | | | | | | | | | | | | | | | | | | | | | | | | | | | | | | | | | | | | | | | | | | | | | | | | | | | | | | | | | | | | | | | | | | | | | | | | | | | | | | | | | | | | | | | | | | | | | | | | | | | | | | | | | | | | | | | | | | | | | | | | | | | | | | | | | | | | | | | | | | | | | | |
| Financing | | | Acres | | | | | | | | | | | | | | | | | | | | | | | | | | | | | | | | | | | | | | | | | | | | | | | | | | | | | | | | | | | | | | | | | | | | | | | | | | | | | | | | | | | | | | | | | | | | | | | | | | | | | | | | | | | | | | | | | | | | | | | | | | | | | | | | | | | | | | | | | | | | | | | | | | | | | | | | | | | | | | | | | | | | | | | | | | | | | | | | | | | | | | | | | | | | | | | | | | | | | | | | | | | | | | | | | |
| 1.Convent 4.Seller 7. | | | 24.Homesite | | | | | | | | | | | | | | | | | | | | | | | | | | | | | | | | | | | | | | | | | | | | | | | | | | | | | | | | | | | | | | | | | | | | | | | | | | | | | | | | | | | | | | | | | | | | | | | | | | | | | | | | | | | | | | | | | | | | | | | | | | | | | | | | | | | | | | | | | | | | | | | | | | | | | | | | | | | | | | | | | | | | | | | | | | | | | | | | | | | | | | | | | | | | | | | | | | | | | | | | | | | | | | | | | |
| 2.FHA/VA 5.Private 8. | | | 25.Baselot | | | | | | | | | | | | | | | | | | | | | | | | | | | | | | | | | | | | | | | | | | | | | | | | | | | | | | | | | | | | | | | | | | | | | | | | | | | | | | | | | | | | | | | | | | | | | | | | | | | | | | | | | | | | | | | | | | | | | | | | | | | | | | | | | | | | | | | | | | | | | | | | | | | | | | | | | | | | | | | | | | | | | | | | | | | | | | | | | | | | | | | | | | | | | | | | | | | | | | | | | | | | | | | | | |
| 3.Assumed 6.Cash 9.Unknown | | | 26.Frontage 1 | | | | | | | | | | | | | | | | | | | | | | | | | | | | | | | | | | | | | | | | | | | | | | | | | | | | | | | | | | | | | | | | | | | | | | | | | | | | | | | | | | | | | | | | | | | | | | | | | | | | | | | | | | | | | | | | | | | | | | | | | | | | | | | | | | | | | | | | | | | | | | | | | | | | | | | | | | | | | | | | | | | | | | | | | | | | | | | | | | | | | | | | | | | | | | | | | | | | | | | | | | | | | | | | | |
| Validity | | | 27.Frontage 2 | | | | | | | | | | | | | | | | | | | | | | | | | | | | | | | | | | | | | | | | | | | | | | | | | | | | | | | | | | | | | | | | | | | | | | | | | | | | | | | | | | | | | | | | | | | | | | | | | | | | | | | | | | | | | | | | | | | | | | | | | | | | | | | | | | | | | | | | | | | | | | | | | | | | | | | | | | | | | | | | | | | | | | | | | | | | | | | | | | | | | | | | | | | | | | | | | | | | | | | | | | | | | | | | | |
| 1.Valid 4.Split 7.Changes | | | 28.Rear Land 1-10 | | | | | | | | | | | | | | | | | | | | | | | | | | | | | | | | | | | | | | | | | | | | | | | | | | | | | | | | | | | | | | | | | | | | | | | | | | | | | | | | | | | | | | | | | | | | | | | | | | | | | | | | | | | | | | | | | | | | | | | | | | | | | | | | | | | | | | | | | | | | | | | | | | | | | | | | | | | | | | | | | | | | | | | | | | | | | | | | | | | | | | | | | | | | | | | | | | | | | | | | | | | | | | | | | |
| 2.Related 5.Partial 8.Other | | | 29.Rear Land 11-2 | | | | | | | | | | | | | | | | | | | | | | | | | | | | | | | | | | | | | | | | | | | | | | | | | | | | | | | | | | | | | | | | | | | | | | | | | | | | | | | | | | | | | | | | | | | | | | | | | | | | | | | | | | | | | | | | | | | | | | | | | | | | | | | | | | | | | | | | | | | | | | | | | | | | | | | | | | | | | | | | | | | | | | | | | | | | | | | | | | | | | | | | | | | | | | | | | | | | | | | | | | | | | | | | | |
| 3.Distress 6.Exempt 9.Estate | | | Total Acreage 4.00 | | | | | | | | | | | | | | | | | | | | | | | | | | | | | | | | | | | | | | | | | | | | | | | | | | | | | | | | | | | | | | | | | | | | | | | | | | | | | | | | | | | | | | | | | | | | | | | | | | | | | | | | | | | | | | | | | | | | | | | | | | | | | | | | | | | | | | | | | | | | | | | | | | | | | | | | | | | | | | | | | | | | | | | | | | | | | | | | | | | | | | | | | | | | | | | | | | | | | | | | | | | | | | | | | |
| Verified | | | | | | | | | | | | | | | | | | | | | | | | | | | | | | | | | | | | | | | | | | | | | | | | | | | | | | | | | | | | | | | | | | | | | | | | | | | | | | | | | | | | | | | | | | | | | | | | | | | | | | | | | | | | | | | | | | | | | | | | | | | | | | | | | | | | | | | | | | | | | | | | | | | | | | | | | | | | | | | | | | | | | | | | | | | | | | | | | | | | | | | | | | | | | | | | | | | | | | | | | | | | | | | | | | | | |
| 1.Buyer 4.Agent 7.Family | | | | | | | | | | | | | | | | | | | | | | | | | | | | | | | | | | | | | | | | | | | | | | | | | | | | | | | | | | | | | | | | | | | | | | | | | | | | | | | | | | | | | | | | | | | | | | | | | | | | | | | | | | | | | | | | | | | | | | | | | | | | | | | | | | | | | | | | | | | | | | | | | | | | | | | | | | | | | | | | | | | | | | | | | | | | | | | | | | | | | | | | | | | | | | | | | | | | | | | | | | | | | | | | | | | | |
| 2.Seller 5.Pub Rec 8.Other | | | | | | | | | | | | | | | | | | | | | | | | | | | | | | | | | | | | | | | | | | | | | | | | | | | | | | | | | | | | | | | | | | | | | | | | | | | | | | | | | | | | | | | | | | | | | | | | | | | | | | | | | | | | | | | | | | | | | | | | | | | | | | | | | | | | | | | | | | | | | | | | | | | | | | | | | | | | | | | | | | | | | | | | | | | | | | | | | | | | | | | | | | | | | | | | | | | | | | | | | | | | | | | | | | | | |
| 3.Lender 6.MLS 9. | | | | | | | | | | | | | | | | | | | | | | | | | | | | | | | | | | | | | | | | | | | | | | | | | | | | | | | | | | | | | | | | | | | | | | | | | | | | | | | | | | | | | | | | | | | | | | | | | | | | | | | | | | | | | | | | | | | | | | | | | | | | | | | | | | | | | | | | | | | | | | | | | | | | | | | | | | | | | | | | | | | | | | | | | | | | | | | | | | | | | | | | | | | | | | | | | | | | | | | | | | | | | | | | | | | | |

Inspection Witnessed By:

| X | Date | Date Insp. |
|----------|-------------|------------|
| No./Date | Description | Date Insp. |
| | | |
| | | |
| | | |

Notes:

Livermore Falls

Map Lot 004-022

Account 856

Location RIVER RD.

Card 1 Of 1 9/30/2022

| | | | | | | | | | | | | | | | | | | |
|-----------------|------------|---------|---|------------|-----------|------------------|------------|------------|---------------------------|-------------|-------------------|------------------------|---------|------------|---------|------------|------------|----|
| Building Style | | | SF Bsmt Living | | | Layout | | | | | | | | | | | | |
| 1.Conv. | 5.Garrison | 9.Other | Fin Bsmt Grade | | | 1.Typical | 4. | 7. | | | | | | | | | | |
| 2.Ranch | 6.Split | 10. | HEARTH | | | 2.Inadeq | 5. | 8. | | | | | | | | | | |
| 3.R Ranch | 7.Contemp | 11. | Heat Type 100% | | | 3.Horrid | 6. | 9. | | | | | | | | | | |
| 4.Cape | 8.Log | 12. | 1.HWBB | 5.FWA | 9.No Heat | Attic | | | | | | | | | | | | |
| Dwelling Units | | | 2.HWCI | 6.GravWA | 10. | 1.1/4 Fin | 4.Full Fin | 7. | | | | | | | | | | |
| Other Units | | | 3.H Pump | 7.Electric | 11. | 2.1/2 Fin | 5.F/Stair | 8. | | | | | | | | | | |
| Stories | | | 4.Steam | 8.F/Wall | 12. | 3.3/4 Fin | 6. | 9.None | | | | | | | | | | |
| 1.1 | 4.1.5 | 7. | Cool Type 0% | | | Insulation | | | | | | | | | | | | |
| 2.2 | 5.1.75 | 8. | 1.Refrig | 4.W&C Air | 7. | 1.Full | 4.Minimal | 7. | | | | | | | | | | |
| 3.3 | 6.2.5 | 9. | 2.Evapor | 5. | 8. | 2.Heavy | 5.Partial | 8. | | | | | | | | | | |
| Exterior Walls | | | 3.H Pump | 6. | 9.None | 3.Capped | 6. | 9.None | | | | | | | | | | |
| 1.Clapbd | 5.T-111 | 9.Other | Kitchen Style | | | Unfinished % | | | | | | | | | | | | |
| 2.wWd Shng | 6.BR/STONE | 10. | 1.Modern | 4.Obsolete | 7. | Grade & Factor | | | | | | | | | | | | |
| 3.Compos. | 7.NOVELTY | 11. | 2.Typical | 5. | 8. | 1.E Grade | 4.B Grade | 7. | | | | | | | | | | |
| 4.Asbestos | 8.AL/VIN | 12. | 3.Old Type | 6. | 9.None | 2.D Grade | 5.A Grade | 8.SC Grade | | | | | | | | | | |
| Roof Surface | | | Bath(s) Style | | | 3.C Grade | 6.AA Grade | 9.Same | | | | | | | | | | |
| 1.Asphalt | 4.Composit | 7. | 1.Modern | 4.Obsolete | 7. | SQFT (Footprint) | | | | | | | | | | | | |
| 2.Slate | 5.Wood | 8. | 2.Typical | 5. | 8. | Condition | | | | | | | | | | | | |
| 3.Metal | 6.Other | 9. | 3.Old Type | 6. | 9.None | 1.Poor | 4.Avg | 7.V G | | | | | | | | | | |
| SF Masonry Trim | | | # Rooms | | | 2.Fair | 5.Avg+ | 8.Exc | | | | | | | | | | |
| OPEN-3-CUSTOM | | | # Bedrooms | | | 3.Avg- | 6.Good | 9.Same | | | | | | | | | | |
| OPEN-4-CUSTOM | | | # Full Baths | | | Phys. % Good | | | | | | | | | | | | |
| Year Built | | | # Half Baths | | | Funct. % Good | | | | | | | | | | | | |
| Year Remodeled | | | # Addn Fixtures | | | Functional Code | | | | | | | | | | | | |
| Foundation | | | # Fireplaces | | | 1.Incomp | 4.Small | 7.Layout | | | | | | | | | | |
| 1.Concrete | 4.Wood | 7. |  | | | | | | 2.O-Built | 5.CDU | 8.Other | | | | | | | |
| 2.C Block | 5.Slab | 8. | | | | | | | Econ. % Good | | | 3.Delap | 6.Style | 9.None | | | | |
| 3.Br/Stone | 6.Piers | 9. | | | | | | | Economic Code | | | Entrance Code 0 | | | | | | |
| Basement | | | | | | | | | 0.None | | | 3.Services | 9.None | 1.Interior | | 4.Vacant | 7. | |
| 1.1/4 Bmt | 4.Full Bmt | 7. | | | | | | | 1.Location | | | 4.Traffic | 8. | 2.Refusal | | 5.Estimate | 8. | |
| 2.1/2 Bmt | 5.None | 8. | | | | | | | 2.Encroach | | | 8.Other | 9. | 3.Informed | | 6. | 9. | |
| 3.3/4 Bmt | 6. | 9.None | | | | | | | Information Code 0 | | | 1.Owner | | | 4.Agent | 7. | | |
| Bsmt Gar # Cars | | | | | | | | | 2.Relative | | | 5.Estimate | 8. | 2.Relative | | | 5.Estimate | 8. |
| Wet Basement | | | | | | | | | 3.Tenant | | | 6.Other | 9. | 3.Tenant | | | 6.Other | 9. |
| 1.Dry | 4. | 7. | | | | | | | Date Inspected | | | | | | | | | |
| 2.Damp | 5. | 8. | Additions, Outbuildings & Improvements | | | | | | | | | | | | | | | |
| 3.Wet | 6. | 9. | Type | Year | Units | Grade | Cond | Phys. | Funct. | Sound Value | 1.One Story Fram | | | | | | | |
| | | | | | | | | | | | 2.Two Story Fram | | | | | | | |
| | | | | | | | | | | | 3.Three Story Fr | | | | | | | |
| | | | | | | | | | | | 4.1 & 1/2 Story | | | | | | | |
| | | | | | | | | | | | 5.1 & 3/4 Story | | | | | | | |
| | | | | | | | | | | | 6.2 & 1/2 Story | | | | | | | |
| | | | | | | | | | | | 21.Open Frame Por | | | | | | | |
| | | | | | | | | | | | 22.Encl Frame Por | | | | | | | |
| | | | | | | | | | | | 23.Frame Garage | | | | | | | |
| | | | | | | | | | | | 24.Frame Shed | | | | | | | |
| | | | | | | | | | | | 25.Frame Bay Wind | | | | | | | |
| | | | | | | | | | | | 26.1SFr Overhang | | | | | | | |
| | | | | | | | | | | | 27.Unfin Basement | | | | | | | |
| | | | | | | | | | | | 28.Unfinished Att | | | | | | | |
| | | | | | | | | | | | 29.Finished Attic | | | | | | | |

LAPLANTE, RAOUL
 LAPLANTE, MARSHA
 222 RIVER ROAD
 LIVERMORE FALLS ME 04254

| Property Data | | | Assessment Record | | | | | | |
|--|--|--|----------------------|-------------|--------------------|--------------|------------------|-------------|------------------------|
| Neighborhood 16 RURAL | | | Year | Land | Buildings | Exempt | Total | | |
| Tree Growth Year 0 | | | 2010 | 3,700 | 0 | 0 | 3,700 | | |
| X Coordinate 0 | | | 2011 | 3,700 | 0 | 0 | 3,700 | | |
| Y Coordinate 0 | | | 2012 | 3,600 | 0 | 0 | 3,600 | | |
| Zone/Land Use 16 Rural Residntl | | | 2013 | 3,500 | 0 | 0 | 3,500 | | |
| Secondary Zone | | | 2014 | 3,400 | 0 | 0 | 3,400 | | |
| Topography 9 9 | | | 2015 | 3,300 | 0 | 0 | 3,300 | | |
| 1.Level 4.Below St 7.Steep | | | 2016 | 4,300 | 0 | 0 | 4,300 | | |
| 2.Rolling 5.Low 8.Rough | | | 2017 | 4,500 | 0 | 0 | 4,500 | | |
| 3.Above St 6.Swampy 9. | | | 2018 | 4,400 | 0 | 0 | 4,400 | | |
| Utilities 9 No Utilities 9 No Utilities | | | 2019 | 4,400 | 0 | 0 | 4,400 | | |
| 1.Public 4.Dr Well 7.Cesspool | | | 2020 | 4,500 | 0 | 0 | 4,500 | | |
| 2.Water 5.Dug Well 8.improve | | | 2021 | 4,500 | 0 | 0 | 4,500 | | |
| 3.Sewer 6.Septic 9.No util | | | 2022 | 4,200 | 0 | 0 | 4,200 | | |
| Street 9 | | | | | | | | | |
| 1.Paved 4.Proposed 7.ROW | | | Land Data | | | | | | |
| 2.Semi Imp 5.Private 8. | | | | | | | | | |
| 3.Gravel 6.NoStreet 9. | | | Front Foot | Type | Effective | | Influence | | Influence Codes |
| LAND USE CODES 0 | | | 11.Regular Lot | | Frontage | Depth | Factor | Code | |
| BUILDING USE 0 | | | 12.Delta Triangle | | | | % | | 1.Unimproved |
| Sale Data | | | 13.Nabla Triangle | | | | % | | 2.Excess Frtg |
| Sale Date | | | 14.Rear Land | | | | % | | 3.Topography |
| Price | | | 15.Miscellaneous | | | | % | | 4.Size/Shape |
| Sale Type | | | | | | | % | | 5.Access |
| 1.Land 4.Mobile 7. | | | Square Foot | | Square Feet | | | | 6.Restriction |
| 2.L & B 5.Other 8. | | | 16.Regular Lot | | | | % | | 7.Corner Infl |
| 3.Building 6.COMM 9. | | | 17.Secondary Lot | | | | % | | 8.Environment |
| Financing | | | 18.Excess Land | | | | % | | 9.Fract Share |
| 1.Convent 4.Seller 7. | | | 19.Condominium | | | | % | | Acres |
| 2.FHA/VA 5.Private 8. | | | 20.Miscellaneous | | | | % | | 30.Rear Land 21+ |
| 3.Assumed 6.Cash 9.Unknown | | | | | | | % | | 31.Crop Land |
| Validity | | | Fract. Acre | | Acres/Sites | | | | 32.Orchard |
| 1.Valid 4.Split 7.Changes | | | 21.Homesite (Frac | 37 | | 3.00 | 100 % | 0 | 33.Gravel Pit |
| 2.Related 5.Partial 8.Other | | | 22.Baselot (Fract | 38 | | 7.00 | 100 % | 0 | 34.Pasture |
| 3.Distress 6.Exempt 9.Estate | | | 23.Misc (Fract) | | | | % | | 35.Hort -Edible |
| Verified | | | Acres | | | | % | | 36.Hort -Ornament |
| 1.Buyer 4.Agent 7.Family | | | 24.Homesite | | | | % | | 37.Softwood TG |
| 2.Seller 5.Pub Rec 8.Other | | | 25.Baselot | | | | % | | 38.Mixedwood TG |
| 3.Lender 6.MLS 9. | | | 26.Frontage 1 | | | | % | | 39.Hardwood TG |
| | | | 27.Frontage 2 | | | | % | | 40.Wasteland |
| | | | 28.Rear Land 1-10 | | | | % | | 41.Utility ROW |
| | | | 29.Rear Land 11-2 | | | | % | | 42.Mobile Home Si |
| | | | Total Acreage | | 10.00 | | | | 43.Condo Site |
| | | | | | | | | | 44.Camp Lot |
| | | | | | | | | | 45.Site Improve |
| | | | | | | | | | 46.Utility |

Inspection Witnessed By:

| No./Date | Description | Date Insp. |
|----------|-------------|------------|
| X | | |
| | | |
| | | |
| | | |

Notes:

Livermore Falls

Map Lot 004-027

Account 857

Location RIVER RD/TREE GROWTH

Card 1 Of 1 9/30/2022

| | | |
|----------------------------|---|--------------------------------|
| Building Style | SF Bsmt Living | Layout |
| 1.Conv. 5.Garrison 9.Other | Fin Bsmt Grade | 1.Typical 4. 7. |
| 2.Ranch 6.Split 10. | HEARTH | 2.Inadeq 5. 8. |
| 3.R Ranch 7.Contemp 11. | Heat Type 100% | 3.Horrid 6. 9. |
| 4.Cape 8.Log 12. | 1.HWBB 5.FWA 9.No Heat | Attic |
| Dwelling Units | 2.HWCI 6.GravWA 10. | 1.1/4 Fin 4.Full Fin 7. |
| Other Units | 3.H Pump 7.Electric 11. | 2.1/2 Fin 5.F/Stair 8. |
| Stories | 4.Steam 8.F/Wall 12. | 3.3/4 Fin 6. 9.None |
| 1.1 4.1.5 7. | Cool Type 0% | Insulation |
| 2.2 5.1.75 8. | 1.Refrig 4.W&C Air 7. | 1.Full 4.Minimal 7. |
| 3.3 6.2.5 9. | 2.Evapor 5. 8. | 2.Heavy 5.Partial 8. |
| Exterior Walls | 3.H Pump 6. 9.None | 3.Capped 6. 9.None |
| 1.Clapbd 5.T-111 9.Other | Kitchen Style | Unfinished % |
| 2.wWd Shng 6.BR/STONE 10. | 1.Modern 4.Obsolete 7. | Grade & Factor |
| 3.Compos. 7.NOVELTY 11. | 2.Typical 5. 8. | 1.E Grade 4.B Grade 7. |
| 4.Asbestos 8.AL/VIN 12. | 3.Old Type 6. 9.None | 2.D Grade 5.A Grade 8.SC Grade |
| Roof Surface | Bath(s) Style | 3.C Grade 6.AA Grade 9.Same |
| 1.Asphalt 4.Composit 7. | 1.Modern 4.Obsolete 7. | SQFT (Footprint) |
| 2.Slate 5.Wood 8. | 2.Typical 5. 8. | Condition |
| 3.Metal 6.Other 9. | 3.Old Type 6. 9.None | 1.Poor 4.Avg 7.V G |
| SF Masonry Trim | # Rooms | 2.Fair 5.Avg+ 8.Exc |
| OPEN-3-CUSTOM | # Bedrooms | 3.Avg- 6.Good 9.Same |
| OPEN-4-CUSTOM | # Full Baths | Phys. % Good |
| Year Built | # Half Baths | Funct. % Good |
| Year Remodeled | # Addn Fixtures | Functional Code |
| Foundation | # Fireplaces | 1.Incomp 4.Small 7.Layout |
| 1.Concrete 4.Wood 7. |  | 2.O-Built 5.CDU 8.Other |
| 2.C Block 5.Slab 8. | | 3.Delap 6.Style 9.None |
| 3.Br/Stone 6.Piers 9. | | Econ. % Good |
| Basement | | Economic Code |
| 1.1/4 Bmt 4.Full Bmt 7. | | 0.None 3.Services 9.None |
| 2.1/2 Bmt 5.None 8. | | 1.Location 4.Traffic 8. |
| 3.3/4 Bmt 6. 9.None | | 2.Encroach 8.Other 9. |
| Bsmt Gar # Cars | | Entrance Code 0 |
| Wet Basement | | 1.Interior 4.Vacant 7. |
| 1.Dry 4. 7. | | 2.Refusal 5.Estimate 8. |
| 2.Damp 5. 8. | 3.Informed 6. 9. | |
| 3.Wet 6. 9. | Information Code 0 | |
| | 1.Owner 4.Agent 7. | |
| | 2.Relative 5.Estimate 8. | |
| | 3.Tenant 6.Other 9. | |

Date Inspected

| Additions, Outbuildings & Improvements | | | | | | | | |
|--|------|-------|-------|------|-------|--------|-------------|-------------------|
| Type | Year | Units | Grade | Cond | Phys. | Funct. | Sound Value | |
| | | | | | % | % | | 1.One Story Fram |
| | | | | | % | % | | 2.Two Story Fram |
| | | | | | % | % | | 3.Three Story Fr |
| | | | | | % | % | | 4.1 & 1/2 Story |
| | | | | | % | % | | 5.1 & 3/4 Story |
| | | | | | % | % | | 6.2 & 1/2 Story |
| | | | | | % | % | | 21.Open Frame Por |
| | | | | | % | % | | 22.Encl Frame Por |
| | | | | | % | % | | 23.Frame Garage |
| | | | | | % | % | | 24.Frame Shed |
| | | | | | % | % | | 25.Frame Bay Wind |
| | | | | | % | % | | 26.1SFr Overhang |
| | | | | | % | % | | 27.Unfin Basement |
| | | | | | % | % | | 28.Unfinished Att |
| | | | | | % | % | | 29.Finished Attic |

LAPLANTE, RAOUL
 LAPLANTE, MARSHA
 222 RIVER ROAD
 LIVERMORE FALLS ME 04254

| | | | Property Data | | | Assessment Record | | | | | | | | | | | | | | | | | | | | | | | | | | | | | | | | | | | | | | | | | | | | | | | | | | | | | | | | | | | | | | | | | | | | | | | | | | | | | | | | | | | | | | | | | | | | | | | | | | | | | | | | | | | | | | | | | | | | | | | | | | | | | | | | | | | | | | | | | | | | | | | | | | | | | | | | | | | | | | | | | | | | | | | | | | | | | | | | | | | | | | | | | | | | | | | | | | | | | | | | | | | | | | | | | | | | | | | | | | | | | | | | | | | | | | | | | | | | | | | | | | | | | | | | | | | | | | | | | | | | | | | | | | | | | | | | | | | | | |
|---|------|-----------|--|-----------|------|--|--------|---------------|--------|--|-----------|-------|---|--|--|--|------------|------|-----------|--|-----------|--|-----------------|----------|-------|--------|------|--|--|--|--|---|--|--------------|--|--|--|---|--|---------------|--|--|--|---|--|--------------|--|--|--|---|--|--------------|--|--|--|---|--|----------|--|--|--|--|---|--|---------------|--|--|--|---|--|---------------|--|--|--|---|--|---------------|--|--|--|---|--|---------------|--|--|--|---|--|------------------|---|--|--|--|---|--|--------------|--|--|--|---|--|------------|--|--|--|---|--|---------------|--|--|--|---|--|------------|--|--|--|---|--|-----------------|---|--|--|--|---|--|-------------------|--|--|--|---|--|----------------|--|--|--|---|--|-----------------|--|--|--|---|--|----------------|--|--|--|---|--|--------------|--|--|--|-----------|--|--|-------------|--|-------------|--|--|-----------------------|--|--|--------------------|--|----|--|------|-------|---|--|--|--|-----------------------|--|--|-------------------|--|----|--|------|-------|---|----------------------------|--|--|----------------|--|----|--|------|-------|---|--|--|--|----------|--|--|-------|--|-------------|--|--|---------------------------|--|--|-------------|--|----|--|------|-------|---|--|--|--|-----------------------------|--|--|------------|--|----|--|-------|-------|---|------------------------------|--|--|---------------|--|----|--|------|-------|---|--|--|--|----------|--|--|---------------|--|---------------|--|-------|--------------------------|--|--|-------------------|--|--|--|--|--|--|--|--|--|----------------------------|--|--|-------------------|--|--|--|--|--|-------------------|--|--|--|--|--|--|--|--|--|--|
| | | | Neighborhood | 16 RURAL | | Year | Land | Buildings | Exempt | Total | | | | | | | | | | | | | | | | | | | | | | | | | | | | | | | | | | | | | | | | | | | | | | | | | | | | | | | | | | | | | | | | | | | | | | | | | | | | | | | | | | | | | | | | | | | | | | | | | | | | | | | | | | | | | | | | | | | | | | | | | | | | | | | | | | | | | | | | | | | | | | | | | | | | | | | | | | | | | | | | | | | | | | | | | | | | | | | | | | | | | | | | | | | | | | | | | | | | | | | | | | | | | | | | | | | | | | | | | | | | | | | | | | | | | | | | | | | | | | | | | | | | | | | | | | | | | | | | | | | | | | | | | | | | | | | | | |
| | | | Tree Growth Year 0 | | | 2010 | 27,300 | 68,100 | 16,000 | 79,400 | | | | | | | | | | | | | | | | | | | | | | | | | | | | | | | | | | | | | | | | | | | | | | | | | | | | | | | | | | | | | | | | | | | | | | | | | | | | | | | | | | | | | | | | | | | | | | | | | | | | | | | | | | | | | | | | | | | | | | | | | | | | | | | | | | | | | | | | | | | | | | | | | | | | | | | | | | | | | | | | | | | | | | | | | | | | | | | | | | | | | | | | | | | | | | | | | | | | | | | | | | | | | | | | | | | | | | | | | | | | | | | | | | | | | | | | | | | | | | | | | | | | | | | | | | | | | | | | | | | | | | | | | | | | | | | | | |
| | | | X Coordinate 0 | | | 2011 | 27,300 | 69,500 | 16,000 | 80,800 | | | | | | | | | | | | | | | | | | | | | | | | | | | | | | | | | | | | | | | | | | | | | | | | | | | | | | | | | | | | | | | | | | | | | | | | | | | | | | | | | | | | | | | | | | | | | | | | | | | | | | | | | | | | | | | | | | | | | | | | | | | | | | | | | | | | | | | | | | | | | | | | | | | | | | | | | | | | | | | | | | | | | | | | | | | | | | | | | | | | | | | | | | | | | | | | | | | | | | | | | | | | | | | | | | | | | | | | | | | | | | | | | | | | | | | | | | | | | | | | | | | | | | | | | | | | | | | | | | | | | | | | | | | | | | | | | |
| | | | Y Coordinate 0 | | | 2012 | 31,600 | 69,500 | 16,000 | 85,100 | | | | | | | | | | | | | | | | | | | | | | | | | | | | | | | | | | | | | | | | | | | | | | | | | | | | | | | | | | | | | | | | | | | | | | | | | | | | | | | | | | | | | | | | | | | | | | | | | | | | | | | | | | | | | | | | | | | | | | | | | | | | | | | | | | | | | | | | | | | | | | | | | | | | | | | | | | | | | | | | | | | | | | | | | | | | | | | | | | | | | | | | | | | | | | | | | | | | | | | | | | | | | | | | | | | | | | | | | | | | | | | | | | | | | | | | | | | | | | | | | | | | | | | | | | | | | | | | | | | | | | | | | | | | | | | | | |
| | | | Zone/Land Use 16 Rural Residntl | | | 2013 | 31,400 | 69,500 | 16,000 | 84,900 | | | | | | | | | | | | | | | | | | | | | | | | | | | | | | | | | | | | | | | | | | | | | | | | | | | | | | | | | | | | | | | | | | | | | | | | | | | | | | | | | | | | | | | | | | | | | | | | | | | | | | | | | | | | | | | | | | | | | | | | | | | | | | | | | | | | | | | | | | | | | | | | | | | | | | | | | | | | | | | | | | | | | | | | | | | | | | | | | | | | | | | | | | | | | | | | | | | | | | | | | | | | | | | | | | | | | | | | | | | | | | | | | | | | | | | | | | | | | | | | | | | | | | | | | | | | | | | | | | | | | | | | | | | | | | | | | |
| | | | Secondary Zone | | | 2014 | 31,400 | 69,500 | 16,000 | 84,900 | | | | | | | | | | | | | | | | | | | | | | | | | | | | | | | | | | | | | | | | | | | | | | | | | | | | | | | | | | | | | | | | | | | | | | | | | | | | | | | | | | | | | | | | | | | | | | | | | | | | | | | | | | | | | | | | | | | | | | | | | | | | | | | | | | | | | | | | | | | | | | | | | | | | | | | | | | | | | | | | | | | | | | | | | | | | | | | | | | | | | | | | | | | | | | | | | | | | | | | | | | | | | | | | | | | | | | | | | | | | | | | | | | | | | | | | | | | | | | | | | | | | | | | | | | | | | | | | | | | | | | | | | | | | | | | | | |
| | | | Topography 2 Rolling | | | 2015 | 31,300 | 69,500 | 21,000 | 79,800 | | | | | | | | | | | | | | | | | | | | | | | | | | | | | | | | | | | | | | | | | | | | | | | | | | | | | | | | | | | | | | | | | | | | | | | | | | | | | | | | | | | | | | | | | | | | | | | | | | | | | | | | | | | | | | | | | | | | | | | | | | | | | | | | | | | | | | | | | | | | | | | | | | | | | | | | | | | | | | | | | | | | | | | | | | | | | | | | | | | | | | | | | | | | | | | | | | | | | | | | | | | | | | | | | | | | | | | | | | | | | | | | | | | | | | | | | | | | | | | | | | | | | | | | | | | | | | | | | | | | | | | | | | | | | | | | | |
| | | | 1.Level 4.Below St 7.Steep | | | 2016 | 33,300 | 69,500 | 21,000 | 81,800 | | | | | | | | | | | | | | | | | | | | | | | | | | | | | | | | | | | | | | | | | | | | | | | | | | | | | | | | | | | | | | | | | | | | | | | | | | | | | | | | | | | | | | | | | | | | | | | | | | | | | | | | | | | | | | | | | | | | | | | | | | | | | | | | | | | | | | | | | | | | | | | | | | | | | | | | | | | | | | | | | | | | | | | | | | | | | | | | | | | | | | | | | | | | | | | | | | | | | | | | | | | | | | | | | | | | | | | | | | | | | | | | | | | | | | | | | | | | | | | | | | | | | | | | | | | | | | | | | | | | | | | | | | | | | | | | | |
| | | | 2.Rolling 5.Low 8.Rough | | | 2017 | 34,200 | 69,500 | 26,000 | 77,700 | | | | | | | | | | | | | | | | | | | | | | | | | | | | | | | | | | | | | | | | | | | | | | | | | | | | | | | | | | | | | | | | | | | | | | | | | | | | | | | | | | | | | | | | | | | | | | | | | | | | | | | | | | | | | | | | | | | | | | | | | | | | | | | | | | | | | | | | | | | | | | | | | | | | | | | | | | | | | | | | | | | | | | | | | | | | | | | | | | | | | | | | | | | | | | | | | | | | | | | | | | | | | | | | | | | | | | | | | | | | | | | | | | | | | | | | | | | | | | | | | | | | | | | | | | | | | | | | | | | | | | | | | | | | | | | | | |
| | | | 3.Above St 6.Swampy 9. | | | 2018 | 34,100 | 69,500 | 26,000 | 77,600 | | | | | | | | | | | | | | | | | | | | | | | | | | | | | | | | | | | | | | | | | | | | | | | | | | | | | | | | | | | | | | | | | | | | | | | | | | | | | | | | | | | | | | | | | | | | | | | | | | | | | | | | | | | | | | | | | | | | | | | | | | | | | | | | | | | | | | | | | | | | | | | | | | | | | | | | | | | | | | | | | | | | | | | | | | | | | | | | | | | | | | | | | | | | | | | | | | | | | | | | | | | | | | | | | | | | | | | | | | | | | | | | | | | | | | | | | | | | | | | | | | | | | | | | | | | | | | | | | | | | | | | | | | | | | | | | | |
| | | | Utilities 4 Drilled Well 6 Septic System | | | 2019 | 34,100 | 69,500 | 26,000 | 77,600 | | | | | | | | | | | | | | | | | | | | | | | | | | | | | | | | | | | | | | | | | | | | | | | | | | | | | | | | | | | | | | | | | | | | | | | | | | | | | | | | | | | | | | | | | | | | | | | | | | | | | | | | | | | | | | | | | | | | | | | | | | | | | | | | | | | | | | | | | | | | | | | | | | | | | | | | | | | | | | | | | | | | | | | | | | | | | | | | | | | | | | | | | | | | | | | | | | | | | | | | | | | | | | | | | | | | | | | | | | | | | | | | | | | | | | | | | | | | | | | | | | | | | | | | | | | | | | | | | | | | | | | | | | | | | | | | | |
| | | | 1.Public 4.Dr Well 7.Cesspool | | | 2020 | 34,200 | 69,500 | 31,000 | 72,700 | | | | | | | | | | | | | | | | | | | | | | | | | | | | | | | | | | | | | | | | | | | | | | | | | | | | | | | | | | | | | | | | | | | | | | | | | | | | | | | | | | | | | | | | | | | | | | | | | | | | | | | | | | | | | | | | | | | | | | | | | | | | | | | | | | | | | | | | | | | | | | | | | | | | | | | | | | | | | | | | | | | | | | | | | | | | | | | | | | | | | | | | | | | | | | | | | | | | | | | | | | | | | | | | | | | | | | | | | | | | | | | | | | | | | | | | | | | | | | | | | | | | | | | | | | | | | | | | | | | | | | | | | | | | | | | | | |
| | | | 2.Water 5.Dug Well 8.improve | | | 2021 | 34,200 | 69,500 | 31,000 | 72,700 | | | | | | | | | | | | | | | | | | | | | | | | | | | | | | | | | | | | | | | | | | | | | | | | | | | | | | | | | | | | | | | | | | | | | | | | | | | | | | | | | | | | | | | | | | | | | | | | | | | | | | | | | | | | | | | | | | | | | | | | | | | | | | | | | | | | | | | | | | | | | | | | | | | | | | | | | | | | | | | | | | | | | | | | | | | | | | | | | | | | | | | | | | | | | | | | | | | | | | | | | | | | | | | | | | | | | | | | | | | | | | | | | | | | | | | | | | | | | | | | | | | | | | | | | | | | | | | | | | | | | | | | | | | | | | | | | |
| | | | 3.Sewer 6.Septic 9.No util | | | 2022 | 33,400 | 69,500 | 29,140 | 73,760 | | | | | | | | | | | | | | | | | | | | | | | | | | | | | | | | | | | | | | | | | | | | | | | | | | | | | | | | | | | | | | | | | | | | | | | | | | | | | | | | | | | | | | | | | | | | | | | | | | | | | | | | | | | | | | | | | | | | | | | | | | | | | | | | | | | | | | | | | | | | | | | | | | | | | | | | | | | | | | | | | | | | | | | | | | | | | | | | | | | | | | | | | | | | | | | | | | | | | | | | | | | | | | | | | | | | | | | | | | | | | | | | | | | | | | | | | | | | | | | | | | | | | | | | | | | | | | | | | | | | | | | | | | | | | | | | | |
| | | | Street 1 Paved | | | | | | | | | | | | | | | | | | | | | | | | | | | | | | | | | | | | | | | | | | | | | | | | | | | | | | | | | | | | | | | | | | | | | | | | | | | | | | | | | | | | | | | | | | | | | | | | | | | | | | | | | | | | | | | | | | | | | | | | | | | | | | | | | | | | | | | | | | | | | | | | | | | | | | | | | | | | | | | | | | | | | | | | | | | | | | | | | | | | | | | | | | | | | | | | | | | | | | | | | | | | | | | | | | | | | | | | | | | | | | | | | | | | | | | | | | | | | | | | | | | | | | | | | | | | | | | | | | | | | | | | | | | | | | | | | | | | | | | | |
| | | | 1.Paved 4.Proposed 7.ROW | | | <table border="1"> <thead> <tr> <th colspan="6">Land Data</th> </tr> <tr> <th rowspan="2">Front Foot</th> <th rowspan="2">Type</th> <th colspan="2">Effective</th> <th colspan="2">Influence</th> <th rowspan="2">Influence Codes</th> </tr> <tr> <th>Frontage</th> <th>Depth</th> <th>Factor</th> <th>Code</th> </tr> </thead> <tbody> <tr> <td rowspan="5">11.Regular Lot 12.Delta Triangle 13.Nabla Triangle 14.Rear Land 15.Miscellaneous</td> <td></td> <td></td> <td></td> <td>%</td> <td></td> <td>1.Unimproved</td> </tr> <tr> <td></td> <td></td> <td></td> <td>%</td> <td></td> <td>2.Excess Frtg</td> </tr> <tr> <td></td> <td></td> <td></td> <td>%</td> <td></td> <td>3.Topography</td> </tr> <tr> <td></td> <td></td> <td></td> <td>%</td> <td></td> <td>4.Size/Shape</td> </tr> <tr> <td></td> <td></td> <td></td> <td>%</td> <td></td> <td>5.Access</td> </tr> <tr> <td rowspan="5">16.Regular Lot 17.Secondary Lot 18.Excess Land 19.Condominium 20.Miscellaneous</td> <td></td> <td></td> <td></td> <td>%</td> <td></td> <td>6.Restriction</td> </tr> <tr> <td></td> <td></td> <td></td> <td>%</td> <td></td> <td>7.Corner Infl</td> </tr> <tr> <td></td> <td></td> <td></td> <td>%</td> <td></td> <td>8.Environment</td> </tr> <tr> <td></td> <td></td> <td></td> <td>%</td> <td></td> <td>9.Fract Share</td> </tr> <tr> <td></td> <td></td> <td></td> <td>%</td> <td></td> <td>30.Rear Land 21+</td> </tr> <tr> <td rowspan="5">21.Homesite (Frac) 22.Baselot (Frac) 23.Misc (Frac)</td> <td></td> <td></td> <td></td> <td>%</td> <td></td> <td>31.Crop Land</td> </tr> <tr> <td></td> <td></td> <td></td> <td>%</td> <td></td> <td>32.Orchard</td> </tr> <tr> <td></td> <td></td> <td></td> <td>%</td> <td></td> <td>33.Gravel Pit</td> </tr> <tr> <td></td> <td></td> <td></td> <td>%</td> <td></td> <td>34.Pasture</td> </tr> <tr> <td></td> <td></td> <td></td> <td>%</td> <td></td> <td>35.Hort -Edible</td> </tr> <tr> <td rowspan="5">24.Homesite 25.Baselot 26.Frontage 1 27.Frontage 2 28.Rear Land 1-10 29.Rear Land 11-2</td> <td></td> <td></td> <td></td> <td>%</td> <td></td> <td>36.Hort -Ornament</td> </tr> <tr> <td></td> <td></td> <td></td> <td>%</td> <td></td> <td>37.Softwood TG</td> </tr> <tr> <td></td> <td></td> <td></td> <td>%</td> <td></td> <td>38.Mixedwood TG</td> </tr> <tr> <td></td> <td></td> <td></td> <td>%</td> <td></td> <td>39.Hardwood TG</td> </tr> <tr> <td></td> <td></td> <td></td> <td>%</td> <td></td> <td>40.Wasteland</td> </tr> <tr> <td colspan="3" rowspan="2"></td> <td colspan="3">Financing</td> <td colspan="2">Fract. Acre</td> <td colspan="2">Acres/Sites</td> <td rowspan="2"> 41.Utility ROW 42.Mobile Home Si 43.Condo Site 44.Camp Lot 45.Site Improve 46.Utility </td> </tr> <tr> <td colspan="3">1.Convent 4.Seller 7.</td> <td colspan="2">21.Homesite (Frac)</td> <td colspan="2">21</td> <td>1.00</td> <td>100 %</td> <td>0</td> </tr> <tr> <td colspan="3" rowspan="2"></td> <td colspan="3">2.FHA/VA 5.Private 8.</td> <td colspan="2">22.Baselot (Frac)</td> <td colspan="2">28</td> <td>8.84</td> <td>100 %</td> <td>0</td> </tr> <tr> <td colspan="3">3.Assumed 6.Cash 9.Unknown</td> <td colspan="2">23.Misc (Frac)</td> <td colspan="2">37</td> <td>6.00</td> <td>100 %</td> <td>0</td> </tr> <tr> <td colspan="3" rowspan="2"></td> <td colspan="3">Validity</td> <td colspan="2">Acres</td> <td colspan="2">Acres/Sites</td> <td rowspan="2"></td> </tr> <tr> <td colspan="3">1.Valid 4.Split 7.Changes</td> <td colspan="2">24.Homesite</td> <td colspan="2">38</td> <td>7.00</td> <td>100 %</td> <td>0</td> </tr> <tr> <td colspan="3" rowspan="2"></td> <td colspan="3">2.Related 5.Partial 8.Other</td> <td colspan="2">25.Baselot</td> <td colspan="2">39</td> <td>13.00</td> <td>100 %</td> <td>0</td> </tr> <tr> <td colspan="3">3.Distress 6.Exempt 9.Estate</td> <td colspan="2">26.Frontage 1</td> <td colspan="2">45</td> <td>2.00</td> <td>100 %</td> <td>0</td> </tr> <tr> <td colspan="3" rowspan="2"></td> <td colspan="3">Verified</td> <td colspan="2">27.Frontage 2</td> <td colspan="2">Total Acreage</td> <td>35.84</td> </tr> <tr> <td colspan="3">1.Buyer 4.Agent 7.Family</td> <td colspan="2">28.Rear Land 1-10</td> <td colspan="2"></td> <td colspan="2"></td> <td></td> </tr> <tr> <td colspan="3" rowspan="2"></td> <td colspan="3">2.Seller 5.Pub Rec 8.Other</td> <td colspan="2">29.Rear Land 11-2</td> <td colspan="2"></td> <td colspan="2"></td> </tr> <tr> <td colspan="3">3.Lender 6.MLS 9.</td> <td colspan="2"></td> <td colspan="2"></td> <td colspan="2"></td> <td colspan="2"></td> </tr> </tbody> </table> | | | | | Land Data | | | | | | Front Foot | Type | Effective | | Influence | | Influence Codes | Frontage | Depth | Factor | Code | 11.Regular Lot 12.Delta Triangle 13.Nabla Triangle 14.Rear Land 15.Miscellaneous | | | | % | | 1.Unimproved | | | | % | | 2.Excess Frtg | | | | % | | 3.Topography | | | | % | | 4.Size/Shape | | | | % | | 5.Access | 16.Regular Lot 17.Secondary Lot 18.Excess Land 19.Condominium 20.Miscellaneous | | | | % | | 6.Restriction | | | | % | | 7.Corner Infl | | | | % | | 8.Environment | | | | % | | 9.Fract Share | | | | % | | 30.Rear Land 21+ | 21.Homesite (Frac) 22.Baselot (Frac) 23.Misc (Frac) | | | | % | | 31.Crop Land | | | | % | | 32.Orchard | | | | % | | 33.Gravel Pit | | | | % | | 34.Pasture | | | | % | | 35.Hort -Edible | 24.Homesite 25.Baselot 26.Frontage 1 27.Frontage 2 28.Rear Land 1-10 29.Rear Land 11-2 | | | | % | | 36.Hort -Ornament | | | | % | | 37.Softwood TG | | | | % | | 38.Mixedwood TG | | | | % | | 39.Hardwood TG | | | | % | | 40.Wasteland | | | | Financing | | | Fract. Acre | | Acres/Sites | | 41.Utility ROW 42.Mobile Home Si 43.Condo Site 44.Camp Lot 45.Site Improve 46.Utility | 1.Convent 4.Seller 7. | | | 21.Homesite (Frac) | | 21 | | 1.00 | 100 % | 0 | | | | 2.FHA/VA 5.Private 8. | | | 22.Baselot (Frac) | | 28 | | 8.84 | 100 % | 0 | 3.Assumed 6.Cash 9.Unknown | | | 23.Misc (Frac) | | 37 | | 6.00 | 100 % | 0 | | | | Validity | | | Acres | | Acres/Sites | | | 1.Valid 4.Split 7.Changes | | | 24.Homesite | | 38 | | 7.00 | 100 % | 0 | | | | 2.Related 5.Partial 8.Other | | | 25.Baselot | | 39 | | 13.00 | 100 % | 0 | 3.Distress 6.Exempt 9.Estate | | | 26.Frontage 1 | | 45 | | 2.00 | 100 % | 0 | | | | Verified | | | 27.Frontage 2 | | Total Acreage | | 35.84 | 1.Buyer 4.Agent 7.Family | | | 28.Rear Land 1-10 | | | | | | | | | | 2.Seller 5.Pub Rec 8.Other | | | 29.Rear Land 11-2 | | | | | | 3.Lender 6.MLS 9. | | | | | | | | | | |
| | | | Land Data | | | | | | | | | | | | | | | | | | | | | | | | | | | | | | | | | | | | | | | | | | | | | | | | | | | | | | | | | | | | | | | | | | | | | | | | | | | | | | | | | | | | | | | | | | | | | | | | | | | | | | | | | | | | | | | | | | | | | | | | | | | | | | | | | | | | | | | | | | | | | | | | | | | | | | | | | | | | | | | | | | | | | | | | | | | | | | | | | | | | | | | | | | | | | | | | | | | | | | | | | | | | | | | | | | | | | | | | | | | | | | | | | | | | | | | | | | | | | | | | | | | | | | | | | | | | | | | | | | | | | | | | | | | | | | | | | | | | | | | | |
| Front Foot | Type | Effective | | Influence | | Influence Codes | | | | | | | | | | | | | | | | | | | | | | | | | | | | | | | | | | | | | | | | | | | | | | | | | | | | | | | | | | | | | | | | | | | | | | | | | | | | | | | | | | | | | | | | | | | | | | | | | | | | | | | | | | | | | | | | | | | | | | | | | | | | | | | | | | | | | | | | | | | | | | | | | | | | | | | | | | | | | | | | | | | | | | | | | | | | | | | | | | | | | | | | | | | | | | | | | | | | | | | | | | | | | | | | | | | | | | | | | | | | | | | | | | | | | | | | | | | | | | | | | | | | | | | | | | | | | | | | | | | | | | | | | | | | | | | | | | | | | |
| | | Frontage | Depth | Factor | Code | | | | | | | | | | | | | | | | | | | | | | | | | | | | | | | | | | | | | | | | | | | | | | | | | | | | | | | | | | | | | | | | | | | | | | | | | | | | | | | | | | | | | | | | | | | | | | | | | | | | | | | | | | | | | | | | | | | | | | | | | | | | | | | | | | | | | | | | | | | | | | | | | | | | | | | | | | | | | | | | | | | | | | | | | | | | | | | | | | | | | | | | | | | | | | | | | | | | | | | | | | | | | | | | | | | | | | | | | | | | | | | | | | | | | | | | | | | | | | | | | | | | | | | | | | | | | | | | | | | | | | | | | | | | | | | | | | | | | | |
| 11.Regular Lot 12.Delta Triangle 13.Nabla Triangle 14.Rear Land 15.Miscellaneous | | | | % | | 1.Unimproved | | | | | | | | | | | | | | | | | | | | | | | | | | | | | | | | | | | | | | | | | | | | | | | | | | | | | | | | | | | | | | | | | | | | | | | | | | | | | | | | | | | | | | | | | | | | | | | | | | | | | | | | | | | | | | | | | | | | | | | | | | | | | | | | | | | | | | | | | | | | | | | | | | | | | | | | | | | | | | | | | | | | | | | | | | | | | | | | | | | | | | | | | | | | | | | | | | | | | | | | | | | | | | | | | | | | | | | | | | | | | | | | | | | | | | | | | | | | | | | | | | | | | | | | | | | | | | | | | | | | | | | | | | | | | | | | | | | | | |
| | | | | % | | 2.Excess Frtg | | | | | | | | | | | | | | | | | | | | | | | | | | | | | | | | | | | | | | | | | | | | | | | | | | | | | | | | | | | | | | | | | | | | | | | | | | | | | | | | | | | | | | | | | | | | | | | | | | | | | | | | | | | | | | | | | | | | | | | | | | | | | | | | | | | | | | | | | | | | | | | | | | | | | | | | | | | | | | | | | | | | | | | | | | | | | | | | | | | | | | | | | | | | | | | | | | | | | | | | | | | | | | | | | | | | | | | | | | | | | | | | | | | | | | | | | | | | | | | | | | | | | | | | | | | | | | | | | | | | | | | | | | | | | | | | | | | | | |
| | | | | % | | 3.Topography | | | | | | | | | | | | | | | | | | | | | | | | | | | | | | | | | | | | | | | | | | | | | | | | | | | | | | | | | | | | | | | | | | | | | | | | | | | | | | | | | | | | | | | | | | | | | | | | | | | | | | | | | | | | | | | | | | | | | | | | | | | | | | | | | | | | | | | | | | | | | | | | | | | | | | | | | | | | | | | | | | | | | | | | | | | | | | | | | | | | | | | | | | | | | | | | | | | | | | | | | | | | | | | | | | | | | | | | | | | | | | | | | | | | | | | | | | | | | | | | | | | | | | | | | | | | | | | | | | | | | | | | | | | | | | | | | | | | | |
| | | | | % | | 4.Size/Shape | | | | | | | | | | | | | | | | | | | | | | | | | | | | | | | | | | | | | | | | | | | | | | | | | | | | | | | | | | | | | | | | | | | | | | | | | | | | | | | | | | | | | | | | | | | | | | | | | | | | | | | | | | | | | | | | | | | | | | | | | | | | | | | | | | | | | | | | | | | | | | | | | | | | | | | | | | | | | | | | | | | | | | | | | | | | | | | | | | | | | | | | | | | | | | | | | | | | | | | | | | | | | | | | | | | | | | | | | | | | | | | | | | | | | | | | | | | | | | | | | | | | | | | | | | | | | | | | | | | | | | | | | | | | | | | | | | | | | |
| | | | | % | | 5.Access | | | | | | | | | | | | | | | | | | | | | | | | | | | | | | | | | | | | | | | | | | | | | | | | | | | | | | | | | | | | | | | | | | | | | | | | | | | | | | | | | | | | | | | | | | | | | | | | | | | | | | | | | | | | | | | | | | | | | | | | | | | | | | | | | | | | | | | | | | | | | | | | | | | | | | | | | | | | | | | | | | | | | | | | | | | | | | | | | | | | | | | | | | | | | | | | | | | | | | | | | | | | | | | | | | | | | | | | | | | | | | | | | | | | | | | | | | | | | | | | | | | | | | | | | | | | | | | | | | | | | | | | | | | | | | | | | | | | | |
| 16.Regular Lot 17.Secondary Lot 18.Excess Land 19.Condominium 20.Miscellaneous | | | | % | | 6.Restriction | | | | | | | | | | | | | | | | | | | | | | | | | | | | | | | | | | | | | | | | | | | | | | | | | | | | | | | | | | | | | | | | | | | | | | | | | | | | | | | | | | | | | | | | | | | | | | | | | | | | | | | | | | | | | | | | | | | | | | | | | | | | | | | | | | | | | | | | | | | | | | | | | | | | | | | | | | | | | | | | | | | | | | | | | | | | | | | | | | | | | | | | | | | | | | | | | | | | | | | | | | | | | | | | | | | | | | | | | | | | | | | | | | | | | | | | | | | | | | | | | | | | | | | | | | | | | | | | | | | | | | | | | | | | | | | | | | | | | |
| | | | | % | | 7.Corner Infl | | | | | | | | | | | | | | | | | | | | | | | | | | | | | | | | | | | | | | | | | | | | | | | | | | | | | | | | | | | | | | | | | | | | | | | | | | | | | | | | | | | | | | | | | | | | | | | | | | | | | | | | | | | | | | | | | | | | | | | | | | | | | | | | | | | | | | | | | | | | | | | | | | | | | | | | | | | | | | | | | | | | | | | | | | | | | | | | | | | | | | | | | | | | | | | | | | | | | | | | | | | | | | | | | | | | | | | | | | | | | | | | | | | | | | | | | | | | | | | | | | | | | | | | | | | | | | | | | | | | | | | | | | | | | | | | | | | | | |
| | | | | % | | 8.Environment | | | | | | | | | | | | | | | | | | | | | | | | | | | | | | | | | | | | | | | | | | | | | | | | | | | | | | | | | | | | | | | | | | | | | | | | | | | | | | | | | | | | | | | | | | | | | | | | | | | | | | | | | | | | | | | | | | | | | | | | | | | | | | | | | | | | | | | | | | | | | | | | | | | | | | | | | | | | | | | | | | | | | | | | | | | | | | | | | | | | | | | | | | | | | | | | | | | | | | | | | | | | | | | | | | | | | | | | | | | | | | | | | | | | | | | | | | | | | | | | | | | | | | | | | | | | | | | | | | | | | | | | | | | | | | | | | | | | | |
| | | | | % | | 9.Fract Share | | | | | | | | | | | | | | | | | | | | | | | | | | | | | | | | | | | | | | | | | | | | | | | | | | | | | | | | | | | | | | | | | | | | | | | | | | | | | | | | | | | | | | | | | | | | | | | | | | | | | | | | | | | | | | | | | | | | | | | | | | | | | | | | | | | | | | | | | | | | | | | | | | | | | | | | | | | | | | | | | | | | | | | | | | | | | | | | | | | | | | | | | | | | | | | | | | | | | | | | | | | | | | | | | | | | | | | | | | | | | | | | | | | | | | | | | | | | | | | | | | | | | | | | | | | | | | | | | | | | | | | | | | | | | | | | | | | | | |
| | | | | % | | 30.Rear Land 21+ | | | | | | | | | | | | | | | | | | | | | | | | | | | | | | | | | | | | | | | | | | | | | | | | | | | | | | | | | | | | | | | | | | | | | | | | | | | | | | | | | | | | | | | | | | | | | | | | | | | | | | | | | | | | | | | | | | | | | | | | | | | | | | | | | | | | | | | | | | | | | | | | | | | | | | | | | | | | | | | | | | | | | | | | | | | | | | | | | | | | | | | | | | | | | | | | | | | | | | | | | | | | | | | | | | | | | | | | | | | | | | | | | | | | | | | | | | | | | | | | | | | | | | | | | | | | | | | | | | | | | | | | | | | | | | | | | | | | | |
| 21.Homesite (Frac) 22.Baselot (Frac) 23.Misc (Frac) | | | | % | | 31.Crop Land | | | | | | | | | | | | | | | | | | | | | | | | | | | | | | | | | | | | | | | | | | | | | | | | | | | | | | | | | | | | | | | | | | | | | | | | | | | | | | | | | | | | | | | | | | | | | | | | | | | | | | | | | | | | | | | | | | | | | | | | | | | | | | | | | | | | | | | | | | | | | | | | | | | | | | | | | | | | | | | | | | | | | | | | | | | | | | | | | | | | | | | | | | | | | | | | | | | | | | | | | | | | | | | | | | | | | | | | | | | | | | | | | | | | | | | | | | | | | | | | | | | | | | | | | | | | | | | | | | | | | | | | | | | | | | | | | | | | | |
| | | | | % | | 32.Orchard | | | | | | | | | | | | | | | | | | | | | | | | | | | | | | | | | | | | | | | | | | | | | | | | | | | | | | | | | | | | | | | | | | | | | | | | | | | | | | | | | | | | | | | | | | | | | | | | | | | | | | | | | | | | | | | | | | | | | | | | | | | | | | | | | | | | | | | | | | | | | | | | | | | | | | | | | | | | | | | | | | | | | | | | | | | | | | | | | | | | | | | | | | | | | | | | | | | | | | | | | | | | | | | | | | | | | | | | | | | | | | | | | | | | | | | | | | | | | | | | | | | | | | | | | | | | | | | | | | | | | | | | | | | | | | | | | | | | | |
| | | | | % | | 33.Gravel Pit | | | | | | | | | | | | | | | | | | | | | | | | | | | | | | | | | | | | | | | | | | | | | | | | | | | | | | | | | | | | | | | | | | | | | | | | | | | | | | | | | | | | | | | | | | | | | | | | | | | | | | | | | | | | | | | | | | | | | | | | | | | | | | | | | | | | | | | | | | | | | | | | | | | | | | | | | | | | | | | | | | | | | | | | | | | | | | | | | | | | | | | | | | | | | | | | | | | | | | | | | | | | | | | | | | | | | | | | | | | | | | | | | | | | | | | | | | | | | | | | | | | | | | | | | | | | | | | | | | | | | | | | | | | | | | | | | | | | | |
| | | | | % | | 34.Pasture | | | | | | | | | | | | | | | | | | | | | | | | | | | | | | | | | | | | | | | | | | | | | | | | | | | | | | | | | | | | | | | | | | | | | | | | | | | | | | | | | | | | | | | | | | | | | | | | | | | | | | | | | | | | | | | | | | | | | | | | | | | | | | | | | | | | | | | | | | | | | | | | | | | | | | | | | | | | | | | | | | | | | | | | | | | | | | | | | | | | | | | | | | | | | | | | | | | | | | | | | | | | | | | | | | | | | | | | | | | | | | | | | | | | | | | | | | | | | | | | | | | | | | | | | | | | | | | | | | | | | | | | | | | | | | | | | | | | | |
| | | | | % | | 35.Hort -Edible | | | | | | | | | | | | | | | | | | | | | | | | | | | | | | | | | | | | | | | | | | | | | | | | | | | | | | | | | | | | | | | | | | | | | | | | | | | | | | | | | | | | | | | | | | | | | | | | | | | | | | | | | | | | | | | | | | | | | | | | | | | | | | | | | | | | | | | | | | | | | | | | | | | | | | | | | | | | | | | | | | | | | | | | | | | | | | | | | | | | | | | | | | | | | | | | | | | | | | | | | | | | | | | | | | | | | | | | | | | | | | | | | | | | | | | | | | | | | | | | | | | | | | | | | | | | | | | | | | | | | | | | | | | | | | | | | | | | | |
| 24.Homesite 25.Baselot 26.Frontage 1 27.Frontage 2 28.Rear Land 1-10 29.Rear Land 11-2 | | | | % | | 36.Hort -Ornament | | | | | | | | | | | | | | | | | | | | | | | | | | | | | | | | | | | | | | | | | | | | | | | | | | | | | | | | | | | | | | | | | | | | | | | | | | | | | | | | | | | | | | | | | | | | | | | | | | | | | | | | | | | | | | | | | | | | | | | | | | | | | | | | | | | | | | | | | | | | | | | | | | | | | | | | | | | | | | | | | | | | | | | | | | | | | | | | | | | | | | | | | | | | | | | | | | | | | | | | | | | | | | | | | | | | | | | | | | | | | | | | | | | | | | | | | | | | | | | | | | | | | | | | | | | | | | | | | | | | | | | | | | | | | | | | | | | | | |
| | | | | % | | 37.Softwood TG | | | | | | | | | | | | | | | | | | | | | | | | | | | | | | | | | | | | | | | | | | | | | | | | | | | | | | | | | | | | | | | | | | | | | | | | | | | | | | | | | | | | | | | | | | | | | | | | | | | | | | | | | | | | | | | | | | | | | | | | | | | | | | | | | | | | | | | | | | | | | | | | | | | | | | | | | | | | | | | | | | | | | | | | | | | | | | | | | | | | | | | | | | | | | | | | | | | | | | | | | | | | | | | | | | | | | | | | | | | | | | | | | | | | | | | | | | | | | | | | | | | | | | | | | | | | | | | | | | | | | | | | | | | | | | | | | | | | | |
| | | | | % | | 38.Mixedwood TG | | | | | | | | | | | | | | | | | | | | | | | | | | | | | | | | | | | | | | | | | | | | | | | | | | | | | | | | | | | | | | | | | | | | | | | | | | | | | | | | | | | | | | | | | | | | | | | | | | | | | | | | | | | | | | | | | | | | | | | | | | | | | | | | | | | | | | | | | | | | | | | | | | | | | | | | | | | | | | | | | | | | | | | | | | | | | | | | | | | | | | | | | | | | | | | | | | | | | | | | | | | | | | | | | | | | | | | | | | | | | | | | | | | | | | | | | | | | | | | | | | | | | | | | | | | | | | | | | | | | | | | | | | | | | | | | | | | | | |
| | | | | % | | 39.Hardwood TG | | | | | | | | | | | | | | | | | | | | | | | | | | | | | | | | | | | | | | | | | | | | | | | | | | | | | | | | | | | | | | | | | | | | | | | | | | | | | | | | | | | | | | | | | | | | | | | | | | | | | | | | | | | | | | | | | | | | | | | | | | | | | | | | | | | | | | | | | | | | | | | | | | | | | | | | | | | | | | | | | | | | | | | | | | | | | | | | | | | | | | | | | | | | | | | | | | | | | | | | | | | | | | | | | | | | | | | | | | | | | | | | | | | | | | | | | | | | | | | | | | | | | | | | | | | | | | | | | | | | | | | | | | | | | | | | | | | | | |
| | | | | % | | 40.Wasteland | | | | | | | | | | | | | | | | | | | | | | | | | | | | | | | | | | | | | | | | | | | | | | | | | | | | | | | | | | | | | | | | | | | | | | | | | | | | | | | | | | | | | | | | | | | | | | | | | | | | | | | | | | | | | | | | | | | | | | | | | | | | | | | | | | | | | | | | | | | | | | | | | | | | | | | | | | | | | | | | | | | | | | | | | | | | | | | | | | | | | | | | | | | | | | | | | | | | | | | | | | | | | | | | | | | | | | | | | | | | | | | | | | | | | | | | | | | | | | | | | | | | | | | | | | | | | | | | | | | | | | | | | | | | | | | | | | | | | |
| | | | Financing | | | Fract. Acre | | Acres/Sites | | 41.Utility ROW 42.Mobile Home Si 43.Condo Site 44.Camp Lot 45.Site Improve 46.Utility | | | | | | | | | | | | | | | | | | | | | | | | | | | | | | | | | | | | | | | | | | | | | | | | | | | | | | | | | | | | | | | | | | | | | | | | | | | | | | | | | | | | | | | | | | | | | | | | | | | | | | | | | | | | | | | | | | | | | | | | | | | | | | | | | | | | | | | | | | | | | | | | | | | | | | | | | | | | | | | | | | | | | | | | | | | | | | | | | | | | | | | | | | | | | | | | | | | | | | | | | | | | | | | | | | | | | | | | | | | | | | | | | | | | | | | | | | | | | | | | | | | | | | | | | | | | | | | | | | | | | | | | | | | | | | | | | |
| | | | 1.Convent 4.Seller 7. | | | 21.Homesite (Frac) | | 21 | | | 1.00 | 100 % | 0 | | | | | | | | | | | | | | | | | | | | | | | | | | | | | | | | | | | | | | | | | | | | | | | | | | | | | | | | | | | | | | | | | | | | | | | | | | | | | | | | | | | | | | | | | | | | | | | | | | | | | | | | | | | | | | | | | | | | | | | | | | | | | | | | | | | | | | | | | | | | | | | | | | | | | | | | | | | | | | | | | | | | | | | | | | | | | | | | | | | | | | | | | | | | | | | | | | | | | | | | | | | | | | | | | | | | | | | | | | | | | | | | | | | | | | | | | | | | | | | | | | | | | | | | | | | | | | | | | | | | | | | | | | | | | | |
| | | | 2.FHA/VA 5.Private 8. | | | 22.Baselot (Frac) | | 28 | | 8.84 | 100 % | 0 | | | | | | | | | | | | | | | | | | | | | | | | | | | | | | | | | | | | | | | | | | | | | | | | | | | | | | | | | | | | | | | | | | | | | | | | | | | | | | | | | | | | | | | | | | | | | | | | | | | | | | | | | | | | | | | | | | | | | | | | | | | | | | | | | | | | | | | | | | | | | | | | | | | | | | | | | | | | | | | | | | | | | | | | | | | | | | | | | | | | | | | | | | | | | | | | | | | | | | | | | | | | | | | | | | | | | | | | | | | | | | | | | | | | | | | | | | | | | | | | | | | | | | | | | | | | | | | | | | | | | | | | | | | | | | | |
| | | | 3.Assumed 6.Cash 9.Unknown | | | 23.Misc (Frac) | | 37 | | 6.00 | 100 % | 0 | | | | | | | | | | | | | | | | | | | | | | | | | | | | | | | | | | | | | | | | | | | | | | | | | | | | | | | | | | | | | | | | | | | | | | | | | | | | | | | | | | | | | | | | | | | | | | | | | | | | | | | | | | | | | | | | | | | | | | | | | | | | | | | | | | | | | | | | | | | | | | | | | | | | | | | | | | | | | | | | | | | | | | | | | | | | | | | | | | | | | | | | | | | | | | | | | | | | | | | | | | | | | | | | | | | | | | | | | | | | | | | | | | | | | | | | | | | | | | | | | | | | | | | | | | | | | | | | | | | | | | | | | | | | | | | |
| | | | Validity | | | Acres | | Acres/Sites | | | | | | | | | | | | | | | | | | | | | | | | | | | | | | | | | | | | | | | | | | | | | | | | | | | | | | | | | | | | | | | | | | | | | | | | | | | | | | | | | | | | | | | | | | | | | | | | | | | | | | | | | | | | | | | | | | | | | | | | | | | | | | | | | | | | | | | | | | | | | | | | | | | | | | | | | | | | | | | | | | | | | | | | | | | | | | | | | | | | | | | | | | | | | | | | | | | | | | | | | | | | | | | | | | | | | | | | | | | | | | | | | | | | | | | | | | | | | | | | | | | | | | | | | | | | | | | | | | | | | | | | | | | | | | | | | | | |
| | | | 1.Valid 4.Split 7.Changes | | | 24.Homesite | | 38 | | | 7.00 | 100 % | 0 | | | | | | | | | | | | | | | | | | | | | | | | | | | | | | | | | | | | | | | | | | | | | | | | | | | | | | | | | | | | | | | | | | | | | | | | | | | | | | | | | | | | | | | | | | | | | | | | | | | | | | | | | | | | | | | | | | | | | | | | | | | | | | | | | | | | | | | | | | | | | | | | | | | | | | | | | | | | | | | | | | | | | | | | | | | | | | | | | | | | | | | | | | | | | | | | | | | | | | | | | | | | | | | | | | | | | | | | | | | | | | | | | | | | | | | | | | | | | | | | | | | | | | | | | | | | | | | | | | | | | | | | | | | | | | |
| | | | 2.Related 5.Partial 8.Other | | | 25.Baselot | | 39 | | 13.00 | 100 % | 0 | | | | | | | | | | | | | | | | | | | | | | | | | | | | | | | | | | | | | | | | | | | | | | | | | | | | | | | | | | | | | | | | | | | | | | | | | | | | | | | | | | | | | | | | | | | | | | | | | | | | | | | | | | | | | | | | | | | | | | | | | | | | | | | | | | | | | | | | | | | | | | | | | | | | | | | | | | | | | | | | | | | | | | | | | | | | | | | | | | | | | | | | | | | | | | | | | | | | | | | | | | | | | | | | | | | | | | | | | | | | | | | | | | | | | | | | | | | | | | | | | | | | | | | | | | | | | | | | | | | | | | | | | | | | | | | |
| | | | 3.Distress 6.Exempt 9.Estate | | | 26.Frontage 1 | | 45 | | 2.00 | 100 % | 0 | | | | | | | | | | | | | | | | | | | | | | | | | | | | | | | | | | | | | | | | | | | | | | | | | | | | | | | | | | | | | | | | | | | | | | | | | | | | | | | | | | | | | | | | | | | | | | | | | | | | | | | | | | | | | | | | | | | | | | | | | | | | | | | | | | | | | | | | | | | | | | | | | | | | | | | | | | | | | | | | | | | | | | | | | | | | | | | | | | | | | | | | | | | | | | | | | | | | | | | | | | | | | | | | | | | | | | | | | | | | | | | | | | | | | | | | | | | | | | | | | | | | | | | | | | | | | | | | | | | | | | | | | | | | | | | |
| | | | Verified | | | 27.Frontage 2 | | Total Acreage | | 35.84 | | | | | | | | | | | | | | | | | | | | | | | | | | | | | | | | | | | | | | | | | | | | | | | | | | | | | | | | | | | | | | | | | | | | | | | | | | | | | | | | | | | | | | | | | | | | | | | | | | | | | | | | | | | | | | | | | | | | | | | | | | | | | | | | | | | | | | | | | | | | | | | | | | | | | | | | | | | | | | | | | | | | | | | | | | | | | | | | | | | | | | | | | | | | | | | | | | | | | | | | | | | | | | | | | | | | | | | | | | | | | | | | | | | | | | | | | | | | | | | | | | | | | | | | | | | | | | | | | | | | | | | | | | | | | | | | | |
| | | | 1.Buyer 4.Agent 7.Family | | | 28.Rear Land 1-10 | | | | | | | | | | | | | | | | | | | | | | | | | | | | | | | | | | | | | | | | | | | | | | | | | | | | | | | | | | | | | | | | | | | | | | | | | | | | | | | | | | | | | | | | | | | | | | | | | | | | | | | | | | | | | | | | | | | | | | | | | | | | | | | | | | | | | | | | | | | | | | | | | | | | | | | | | | | | | | | | | | | | | | | | | | | | | | | | | | | | | | | | | | | | | | | | | | | | | | | | | | | | | | | | | | | | | | | | | | | | | | | | | | | | | | | | | | | | | | | | | | | | | | | | | | | | | | | | | | | | | | | | | | | | | | | | | | | | | |
| | | | 2.Seller 5.Pub Rec 8.Other | | | 29.Rear Land 11-2 | | | | | | | | | | | | | | | | | | | | | | | | | | | | | | | | | | | | | | | | | | | | | | | | | | | | | | | | | | | | | | | | | | | | | | | | | | | | | | | | | | | | | | | | | | | | | | | | | | | | | | | | | | | | | | | | | | | | | | | | | | | | | | | | | | | | | | | | | | | | | | | | | | | | | | | | | | | | | | | | | | | | | | | | | | | | | | | | | | | | | | | | | | | | | | | | | | | | | | | | | | | | | | | | | | | | | | | | | | | | | | | | | | | | | | | | | | | | | | | | | | | | | | | | | | | | | | | | | | | | | | | | | | | | | | | | | | | | | |
| | | | 3.Lender 6.MLS 9. | | | | | | | | | | | | | | | | | | | | | | | | | | | | | | | | | | | | | | | | | | | | | | | | | | | | | | | | | | | | | | | | | | | | | | | | | | | | | | | | | | | | | | | | | | | | | | | | | | | | | | | | | | | | | | | | | | | | | | | | | | | | | | | | | | | | | | | | | | | | | | | | | | | | | | | | | | | | | | | | | | | | | | | | | | | | | | | | | | | | | | | | | | | | | | | | | | | | | | | | | | | | | | | | | | | | | | | | | | | | | | | | | | | | | | | | | | | | | | | | | | | | | | | | | | | | | | | | | | | | | | | | | | | | | | | | | | | | | | | | |

Inspection Witnessed By:

| X | Date | Description | Date Insp. |
|---|------|-------------|------------|
| | | | |
| | | | |
| | | | |

Notes:

Livermore Falls

Map Lot 004-023

Account 858

Location 222 RIVER RD/TREE GROWTH

Card 1 Of 1 9/30/2022

| | | |
|--|---|---|
| Building Style 1 Conventional | SF Bsmt Living 0 | Layout 1 Typical |
| 1.Conv. 5.Garrison 9.Other | Fin Bsmt Grade 0 0 | 1.Typical 4. 7. |
| 2.Ranch 6.Split 10. | HEARTHES 0 | 2.Inadeq 5. 8. |
| 3.R Ranch 7.Contemp 11. | Heat Type 100% 5 Forced Warm Air | 3.Horrid 6. 9. |
| 4.Cape 8.Log 12. | 1.HWBB 5.FWA 9.No Heat | Attic 9 None |
| Dwelling Units 1 | 2.HWCI 6.GravWA 10. | 1.1/4 Fin 4.Full Fin 7. |
| Other Units 0 | 3.H Pump 7.Electric 11. | 2.1/2 Fin 5.F/Stair 8. |
| Stories 2 Two Story | 4.Steam 8.F/Wall 12. | 3.3/4 Fin 6. 9.None |
| 1.1 4.1.5 7. | Cool Type 0% 9 None | Insulation 4 Minimal |
| 2.2 5.1.75 8. | 1.Refrig 4.W&C Air 7. | 1.Full 4.Minimal 7. |
| 3.3 6.2.5 9. | 2.Evapor 5. 8. | 2.Heavy 5.Partial 8. |
| Exterior Walls 8 ALUM/VINYL | 3.H Pump 6. 9.None | 3.Capped 6. 9.None |
| 1.Clapbd 5.T-111 9.Other | Kitchen Style 3 Old Style | Unfinished % 46% |
| 2.wWd Shng 6.BR/STONE 10. | 1.Modern 4.Obsolete 7. | Grade & Factor 3 Average 100% |
| 3.Compos. 7.NOVELTY 11. | 2.Typical 5. 8. | 1.E Grade 4.B Grade 7. |
| 4.Asbestos 8.AL/VIN 12. | 3.Old Type 6. 9.None | 2.D Grade 5.A Grade 8.SC Grade |
| Roof Surface 3 Sheet Metal | Bath(s) Style 3 Old Style | 3.C Grade 6.AA Grade 9.Same |
| 1.Asphalt 4.Composit 7. | 1.Modern 4.Obsolete 7. | SQFT (Footprint) 1440 |
| 2.Slate 5.Wood 8. | 2.Typical 5. 8. | Condition 3 Below Average |
| 3.Metal 6.Other 9. | 3.Old Type 6. 9.None | 1.Poor 4.Avg 7.V G |
| SF Masonry Trim 0 | # Rooms 7 | 2.Fair 5.Avg+ 8.Exc |
| OPEN-3-CUSTOM 0 | # Bedrooms 2 | 3.Avg- 6.Good 9.Same |
| OPEN-4-CUSTOM 0 | # Full Baths 1 | Phys. % Good 0% |
| Year Built 1820 | # Half Baths 0 | Funct. % Good 80% |
| Year Remodeled 0 | # Addn Fixtures 0 | Functional Code 1 Incomplete |
| Foundation 3 Brick &/or Stone | # Fireplaces 0 | 1.Incomp 4.Small 7.Layout |
| 1.Concrete 4.Wood 7. |  | 2.O-Built 5.CDU 8.Other |
| 2.C Block 5.Slab 8. | | 3.Delap 6.Style 9.None |
| 3.Br/Stone 6.Piers 9. | | Econ. % Good 100% |
| Basement 2 1/2 Basement | | Economic Code None |
| 1.1/4 Bmt 4.Full Bmt 7. | | 0.None 3.Services 9.None |
| 2.1/2 Bmt 5.None 8. | | 1.Location 4.Traffic 8. |
| 3.3/4 Bmt 6. 9.None | | 2.Encroach 8.Other 9. |
| Bsmt Gar # Cars 0 | | Entrance Code 1 Interior Inspect |
| Wet Basement 2 Damp Basement | | 1.Interior 4.Vacant 7. |
| 1.Dry 4. 7. | | 2.Refusal 5.Estimate 8. |
| 2.Damp 5. 8. | 3.Informed 6. 9. | |
| 3.Wet 6. 9. | Information Code 1 Owner | |
| | | 1.Owner 4.Agent 7. |
| | | 2.Relative 5.Estimate 8. |
| | | 3.Tenant 6.Other 9. |

Date Inspected 5/23/2001

Additions, Outbuildings & Improvements

| Type | Year | Units | Grade | Cond | Phys. | Funct. | Sound Value |
|---------------------|------|-------|-------|------|-------|--------|-------------|
| 21 Open Frame | 0 | 120 | 9 100 | 9 | 0 % | 0 % | |
| 21 Open Frame | 0 | 192 | 9 100 | 9 | 0 % | 0 % | |
| 134 1 ST ATTCHD | 1970 | 288 | 1 100 | 2 | 0 % | 100 % | |
| 24 Frame Shed | 1970 | 48 | 2 100 | 1 | 0 % | 100 % | |
| 24 Frame Shed | 1970 | 192 | 2 100 | 2 | 0 % | 100 % | |
| 24 Frame Shed | 1960 | 416 | 2 100 | 1 | 0 % | 100 % | |
| 77 1.50 S GARAGE... | 1972 | 672 | 2 100 | 2 | 0 % | 100 % | |
| 73 Carport | 2011 | 312 | 2 100 | 4 | 0 % | 100 % | |
| | | | | | % | % | |
| | | | | | % | % | |

- 1.One Story Fram
- 2.Two Story Fram
- 3.Three Story Fr
- 4.1 & 1/2 Story
- 5.1 & 3/4 Story
- 6.2 & 1/2 Story
- 21.Open Frame Por
- 22.Encl Frame Por
- 23.Frame Garage
- 24.Frame Shed
- 25.Frame Bay Wind
- 26.1SFr Overhang
- 27.Unfin Basement
- 28.Unfinished Att
- 29.Finished Attic

TRIPP, CHRYSAL
C/ WILFRED LAPLANTE
207 FAYETTE RD
LIVERMORE FALLS ME 04254

B976P619 B9816P249

Previous Owner
LAPLANTE, WILFRED E

19 GILBERT ST
LIVERMORE FALLS ME 04254
Sale Date: 4/03/2018

Inspection Witnessed By:

| No./Date | Description | Date Insp. |
|----------|-------------|------------|
| X | | |
| | | |
| | | |
| | | |

Notes:

Livermore Falls

| Property Data | | | Assessment Record | | | | | | | | | | | | | | | | | | | | | | | | | | | | | | | | | | | | | | | | | | | | | | | | | | | | | | | | | | | | | | | | | | | | | | | | | | | | | | | | | | | | | | | | | | | | | | | | | | | | | | | | | | | | | | | | | | | | | | | | | | | | | | | | | | | | | | | | | | | | | | | | | | | | | | | | | | | | | | | | | | | | | | | | | | | | | | | | | | | | | | | | | | | | | | | | | | | | | | | | | | | | | | | | |
|---|------|-----------|--|-----------|-----------|-------------------|--------|-----------|--|--|--|------------|------|-----------|--|-----------|--|-----------------|----------|-------|--------|------|----------------|--|--|--|---|--|--------------|-------------------|--|--|--|---|--|---------------|-------------------|--|--|--|---|--|--------------|--------------|--|--|--|---|--|--------------|------------------|--|--|--|---|--|----------|--|--|--|--|---|--|---------------|--|--|--|--|---|--|---------------|--|--|--|--|---|--|---------------|--|--|--|--|---|--|---------------|--|--|--|--|---|--|--------------|--|--|--|--|---|--|------------------|--|--|--|--|---|--|--------------|--|--|--|--|---|--|------------|--|--|--|--|---|--|---------------|--|--|--|--|---|--|------------|--|--|--|--|---|--|-----------------|--|--|--|--|---|--|-------------------|--|--|--|--|---|--|----------------|--|--|--|--|---|--|-----------------|--|--|--|--|---|--|----------------|--|--|--|--|---|--|--------------|--|--|--|--|---|--|----------------|--|--|--|--|---|--|-------------------|--|--|--|--|---|--|---------------|--|--|--|--|---|--|-------------|--|--|--|--|---|--|-----------------|--|--|--|--|---|--|------------|
| Neighborhood 6 BEAN STREET | | | Year | Land | Buildings | Exempt | Total | | | | | | | | | | | | | | | | | | | | | | | | | | | | | | | | | | | | | | | | | | | | | | | | | | | | | | | | | | | | | | | | | | | | | | | | | | | | | | | | | | | | | | | | | | | | | | | | | | | | | | | | | | | | | | | | | | | | | | | | | | | | | | | | | | | | | | | | | | | | | | | | | | | | | | | | | | | | | | | | | | | | | | | | | | | | | | | | | | | | | | | | | | | | | | | | | | | | | | | | | | | | |
| Tree Growth Year 0 | | | 2010 | 12,700 | 67,700 | 10,000 | 70,400 | | | | | | | | | | | | | | | | | | | | | | | | | | | | | | | | | | | | | | | | | | | | | | | | | | | | | | | | | | | | | | | | | | | | | | | | | | | | | | | | | | | | | | | | | | | | | | | | | | | | | | | | | | | | | | | | | | | | | | | | | | | | | | | | | | | | | | | | | | | | | | | | | | | | | | | | | | | | | | | | | | | | | | | | | | | | | | | | | | | | | | | | | | | | | | | | | | | | | | | | | | | | |
| X Coordinate 0 | | | 2011 | 12,700 | 67,700 | 10,000 | 70,400 | | | | | | | | | | | | | | | | | | | | | | | | | | | | | | | | | | | | | | | | | | | | | | | | | | | | | | | | | | | | | | | | | | | | | | | | | | | | | | | | | | | | | | | | | | | | | | | | | | | | | | | | | | | | | | | | | | | | | | | | | | | | | | | | | | | | | | | | | | | | | | | | | | | | | | | | | | | | | | | | | | | | | | | | | | | | | | | | | | | | | | | | | | | | | | | | | | | | | | | | | | | | |
| Y Coordinate 0 | | | 2012 | 12,700 | 67,700 | 10,000 | 70,400 | | | | | | | | | | | | | | | | | | | | | | | | | | | | | | | | | | | | | | | | | | | | | | | | | | | | | | | | | | | | | | | | | | | | | | | | | | | | | | | | | | | | | | | | | | | | | | | | | | | | | | | | | | | | | | | | | | | | | | | | | | | | | | | | | | | | | | | | | | | | | | | | | | | | | | | | | | | | | | | | | | | | | | | | | | | | | | | | | | | | | | | | | | | | | | | | | | | | | | | | | | | | |
| Zone/Land Use 11 Urban Residentl | | | 2013 | 12,700 | 67,700 | 10,000 | 70,400 | | | | | | | | | | | | | | | | | | | | | | | | | | | | | | | | | | | | | | | | | | | | | | | | | | | | | | | | | | | | | | | | | | | | | | | | | | | | | | | | | | | | | | | | | | | | | | | | | | | | | | | | | | | | | | | | | | | | | | | | | | | | | | | | | | | | | | | | | | | | | | | | | | | | | | | | | | | | | | | | | | | | | | | | | | | | | | | | | | | | | | | | | | | | | | | | | | | | | | | | | | | | |
| Secondary Zone | | | 2014 | 12,700 | 67,700 | 10,000 | 70,400 | | | | | | | | | | | | | | | | | | | | | | | | | | | | | | | | | | | | | | | | | | | | | | | | | | | | | | | | | | | | | | | | | | | | | | | | | | | | | | | | | | | | | | | | | | | | | | | | | | | | | | | | | | | | | | | | | | | | | | | | | | | | | | | | | | | | | | | | | | | | | | | | | | | | | | | | | | | | | | | | | | | | | | | | | | | | | | | | | | | | | | | | | | | | | | | | | | | | | | | | | | | | |
| Topography 1 Level | | | 2015 | 12,700 | 67,700 | 15,000 | 65,400 | | | | | | | | | | | | | | | | | | | | | | | | | | | | | | | | | | | | | | | | | | | | | | | | | | | | | | | | | | | | | | | | | | | | | | | | | | | | | | | | | | | | | | | | | | | | | | | | | | | | | | | | | | | | | | | | | | | | | | | | | | | | | | | | | | | | | | | | | | | | | | | | | | | | | | | | | | | | | | | | | | | | | | | | | | | | | | | | | | | | | | | | | | | | | | | | | | | | | | | | | | | | |
| 1.Level 4.Below St 7.Steep | | | 2016 | 12,700 | 67,700 | 15,000 | 65,400 | | | | | | | | | | | | | | | | | | | | | | | | | | | | | | | | | | | | | | | | | | | | | | | | | | | | | | | | | | | | | | | | | | | | | | | | | | | | | | | | | | | | | | | | | | | | | | | | | | | | | | | | | | | | | | | | | | | | | | | | | | | | | | | | | | | | | | | | | | | | | | | | | | | | | | | | | | | | | | | | | | | | | | | | | | | | | | | | | | | | | | | | | | | | | | | | | | | | | | | | | | | | |
| 2.Rolling 5.Low 8.Rough | | | 2017 | 12,700 | 67,700 | 20,000 | 60,400 | | | | | | | | | | | | | | | | | | | | | | | | | | | | | | | | | | | | | | | | | | | | | | | | | | | | | | | | | | | | | | | | | | | | | | | | | | | | | | | | | | | | | | | | | | | | | | | | | | | | | | | | | | | | | | | | | | | | | | | | | | | | | | | | | | | | | | | | | | | | | | | | | | | | | | | | | | | | | | | | | | | | | | | | | | | | | | | | | | | | | | | | | | | | | | | | | | | | | | | | | | | | |
| 3.Above St 6.Swampy 9. | | | 2018 | 12,700 | 62,200 | 20,000 | 54,900 | | | | | | | | | | | | | | | | | | | | | | | | | | | | | | | | | | | | | | | | | | | | | | | | | | | | | | | | | | | | | | | | | | | | | | | | | | | | | | | | | | | | | | | | | | | | | | | | | | | | | | | | | | | | | | | | | | | | | | | | | | | | | | | | | | | | | | | | | | | | | | | | | | | | | | | | | | | | | | | | | | | | | | | | | | | | | | | | | | | | | | | | | | | | | | | | | | | | | | | | | | | | |
| Utilities 1 All Public | | | 2019 | 12,700 | 62,200 | 20,000 | 54,900 | | | | | | | | | | | | | | | | | | | | | | | | | | | | | | | | | | | | | | | | | | | | | | | | | | | | | | | | | | | | | | | | | | | | | | | | | | | | | | | | | | | | | | | | | | | | | | | | | | | | | | | | | | | | | | | | | | | | | | | | | | | | | | | | | | | | | | | | | | | | | | | | | | | | | | | | | | | | | | | | | | | | | | | | | | | | | | | | | | | | | | | | | | | | | | | | | | | | | | | | | | | | |
| 1.Public 4.Dr Well 7.Cesspool | | | 2020 | 12,700 | 62,200 | 25,000 | 49,900 | | | | | | | | | | | | | | | | | | | | | | | | | | | | | | | | | | | | | | | | | | | | | | | | | | | | | | | | | | | | | | | | | | | | | | | | | | | | | | | | | | | | | | | | | | | | | | | | | | | | | | | | | | | | | | | | | | | | | | | | | | | | | | | | | | | | | | | | | | | | | | | | | | | | | | | | | | | | | | | | | | | | | | | | | | | | | | | | | | | | | | | | | | | | | | | | | | | | | | | | | | | | |
| 2.Water 5.Dug Well 8.improve | | | 2021 | 12,700 | 62,200 | 25,000 | 49,900 | | | | | | | | | | | | | | | | | | | | | | | | | | | | | | | | | | | | | | | | | | | | | | | | | | | | | | | | | | | | | | | | | | | | | | | | | | | | | | | | | | | | | | | | | | | | | | | | | | | | | | | | | | | | | | | | | | | | | | | | | | | | | | | | | | | | | | | | | | | | | | | | | | | | | | | | | | | | | | | | | | | | | | | | | | | | | | | | | | | | | | | | | | | | | | | | | | | | | | | | | | | | |
| 3.Sewer 6.Septic 9.No util | | | 2022 | 12,700 | 62,200 | 23,500 | 51,400 | | | | | | | | | | | | | | | | | | | | | | | | | | | | | | | | | | | | | | | | | | | | | | | | | | | | | | | | | | | | | | | | | | | | | | | | | | | | | | | | | | | | | | | | | | | | | | | | | | | | | | | | | | | | | | | | | | | | | | | | | | | | | | | | | | | | | | | | | | | | | | | | | | | | | | | | | | | | | | | | | | | | | | | | | | | | | | | | | | | | | | | | | | | | | | | | | | | | | | | | | | | | |
| Street 1 Paved | | | | | | | | | | | | | | | | | | | | | | | | | | | | | | | | | | | | | | | | | | | | | | | | | | | | | | | | | | | | | | | | | | | | | | | | | | | | | | | | | | | | | | | | | | | | | | | | | | | | | | | | | | | | | | | | | | | | | | | | | | | | | | | | | | | | | | | | | | | | | | | | | | | | | | | | | | | | | | | | | | | | | | | | | | | | | | | | | | | | | | | | | | | | | | | | | | | | | | | | | | | | | | | | | | | |
| 1.Paved 4.Proposed 7.ROW | | | <table border="1"> <thead> <tr> <th colspan="4">Land Data</th> </tr> <tr> <th rowspan="2">Front Foot</th> <th rowspan="2">Type</th> <th colspan="2">Effective</th> <th colspan="2">Influence</th> <th rowspan="2">Influence Codes</th> </tr> <tr> <th>Frontage</th> <th>Depth</th> <th>Factor</th> <th>Code</th> </tr> </thead> <tbody> <tr> <td>11.Regular Lot</td> <td></td> <td></td> <td></td> <td>%</td> <td></td> <td>1.Unimproved</td> </tr> <tr> <td>12.Delta Triangle</td> <td></td> <td></td> <td></td> <td>%</td> <td></td> <td>2.Excess Frtg</td> </tr> <tr> <td>13.Nabla Triangle</td> <td></td> <td></td> <td></td> <td>%</td> <td></td> <td>3.Topography</td> </tr> <tr> <td>14.Rear Land</td> <td></td> <td></td> <td></td> <td>%</td> <td></td> <td>4.Size/Shape</td> </tr> <tr> <td>15.Miscellaneous</td> <td></td> <td></td> <td></td> <td>%</td> <td></td> <td>5.Access</td> </tr> <tr> <td></td> <td></td> <td></td> <td></td> <td>%</td> <td></td> <td>6.Restriction</td> </tr> <tr> <td></td> <td></td> <td></td> <td></td> <td>%</td> <td></td> <td>7.Corner Infl</td> </tr> <tr> <td></td> <td></td> <td></td> <td></td> <td>%</td> <td></td> <td>8.Environment</td> </tr> <tr> <td></td> <td></td> <td></td> <td></td> <td>%</td> <td></td> <td>9.Fract Share</td> </tr> <tr> <td></td> <td></td> <td></td> <td></td> <td>%</td> <td></td> <td>Acres</td> </tr> <tr> <td></td> <td></td> <td></td> <td></td> <td>%</td> <td></td> <td>30.Rear Land 21+</td> </tr> <tr> <td></td> <td></td> <td></td> <td></td> <td>%</td> <td></td> <td>31.Crop Land</td> </tr> <tr> <td></td> <td></td> <td></td> <td></td> <td>%</td> <td></td> <td>32.Orchard</td> </tr> <tr> <td></td> <td></td> <td></td> <td></td> <td>%</td> <td></td> <td>33.Gravel Pit</td> </tr> <tr> <td></td> <td></td> <td></td> <td></td> <td>%</td> <td></td> <td>34.Pasture</td> </tr> <tr> <td></td> <td></td> <td></td> <td></td> <td>%</td> <td></td> <td>35.Hort -Edible</td> </tr> <tr> <td></td> <td></td> <td></td> <td></td> <td>%</td> <td></td> <td>36.Hort -Ornament</td> </tr> <tr> <td></td> <td></td> <td></td> <td></td> <td>%</td> <td></td> <td>37.Softwood TG</td> </tr> <tr> <td></td> <td></td> <td></td> <td></td> <td>%</td> <td></td> <td>38.Mixedwood TG</td> </tr> <tr> <td></td> <td></td> <td></td> <td></td> <td>%</td> <td></td> <td>39.Hardwood TG</td> </tr> <tr> <td></td> <td></td> <td></td> <td></td> <td>%</td> <td></td> <td>40.Wasteland</td> </tr> <tr> <td></td> <td></td> <td></td> <td></td> <td>%</td> <td></td> <td>41.Utility ROW</td> </tr> <tr> <td></td> <td></td> <td></td> <td></td> <td>%</td> <td></td> <td>42.Mobile Home Si</td> </tr> <tr> <td></td> <td></td> <td></td> <td></td> <td>%</td> <td></td> <td>43.Condo Site</td> </tr> <tr> <td></td> <td></td> <td></td> <td></td> <td>%</td> <td></td> <td>44.Camp Lot</td> </tr> <tr> <td></td> <td></td> <td></td> <td></td> <td>%</td> <td></td> <td>45.Site Improve</td> </tr> <tr> <td></td> <td></td> <td></td> <td></td> <td>%</td> <td></td> <td>46.Utility</td> </tr> </tbody> </table> | | | | | Land Data | | | | Front Foot | Type | Effective | | Influence | | Influence Codes | Frontage | Depth | Factor | Code | 11.Regular Lot | | | | % | | 1.Unimproved | 12.Delta Triangle | | | | % | | 2.Excess Frtg | 13.Nabla Triangle | | | | % | | 3.Topography | 14.Rear Land | | | | % | | 4.Size/Shape | 15.Miscellaneous | | | | % | | 5.Access | | | | | % | | 6.Restriction | | | | | % | | 7.Corner Infl | | | | | % | | 8.Environment | | | | | % | | 9.Fract Share | | | | | % | | Acres | | | | | % | | 30.Rear Land 21+ | | | | | % | | 31.Crop Land | | | | | % | | 32.Orchard | | | | | % | | 33.Gravel Pit | | | | | % | | 34.Pasture | | | | | % | | 35.Hort -Edible | | | | | % | | 36.Hort -Ornament | | | | | % | | 37.Softwood TG | | | | | % | | 38.Mixedwood TG | | | | | % | | 39.Hardwood TG | | | | | % | | 40.Wasteland | | | | | % | | 41.Utility ROW | | | | | % | | 42.Mobile Home Si | | | | | % | | 43.Condo Site | | | | | % | | 44.Camp Lot | | | | | % | | 45.Site Improve | | | | | % | | 46.Utility |
| Land Data | | | | | | | | | | | | | | | | | | | | | | | | | | | | | | | | | | | | | | | | | | | | | | | | | | | | | | | | | | | | | | | | | | | | | | | | | | | | | | | | | | | | | | | | | | | | | | | | | | | | | | | | | | | | | | | | | | | | | | | | | | | | | | | | | | | | | | | | | | | | | | | | | | | | | | | | | | | | | | | | | | | | | | | | | | | | | | | | | | | | | | | | | | | | | | | | | | | | | | | | | | | | | | | | | | | |
| Front Foot | Type | Effective | | Influence | | Influence Codes | | | | | | | | | | | | | | | | | | | | | | | | | | | | | | | | | | | | | | | | | | | | | | | | | | | | | | | | | | | | | | | | | | | | | | | | | | | | | | | | | | | | | | | | | | | | | | | | | | | | | | | | | | | | | | | | | | | | | | | | | | | | | | | | | | | | | | | | | | | | | | | | | | | | | | | | | | | | | | | | | | | | | | | | | | | | | | | | | | | | | | | | | | | | | | | | | | | | | | | | | | | | | |
| | | Frontage | Depth | Factor | Code | | | | | | | | | | | | | | | | | | | | | | | | | | | | | | | | | | | | | | | | | | | | | | | | | | | | | | | | | | | | | | | | | | | | | | | | | | | | | | | | | | | | | | | | | | | | | | | | | | | | | | | | | | | | | | | | | | | | | | | | | | | | | | | | | | | | | | | | | | | | | | | | | | | | | | | | | | | | | | | | | | | | | | | | | | | | | | | | | | | | | | | | | | | | | | | | | | | | | | | | | | | | | | |
| 11.Regular Lot | | | | % | | 1.Unimproved | | | | | | | | | | | | | | | | | | | | | | | | | | | | | | | | | | | | | | | | | | | | | | | | | | | | | | | | | | | | | | | | | | | | | | | | | | | | | | | | | | | | | | | | | | | | | | | | | | | | | | | | | | | | | | | | | | | | | | | | | | | | | | | | | | | | | | | | | | | | | | | | | | | | | | | | | | | | | | | | | | | | | | | | | | | | | | | | | | | | | | | | | | | | | | | | | | | | | | | | | | | | | |
| 12.Delta Triangle | | | | % | | 2.Excess Frtg | | | | | | | | | | | | | | | | | | | | | | | | | | | | | | | | | | | | | | | | | | | | | | | | | | | | | | | | | | | | | | | | | | | | | | | | | | | | | | | | | | | | | | | | | | | | | | | | | | | | | | | | | | | | | | | | | | | | | | | | | | | | | | | | | | | | | | | | | | | | | | | | | | | | | | | | | | | | | | | | | | | | | | | | | | | | | | | | | | | | | | | | | | | | | | | | | | | | | | | | | | | | | |
| 13.Nabla Triangle | | | | % | | 3.Topography | | | | | | | | | | | | | | | | | | | | | | | | | | | | | | | | | | | | | | | | | | | | | | | | | | | | | | | | | | | | | | | | | | | | | | | | | | | | | | | | | | | | | | | | | | | | | | | | | | | | | | | | | | | | | | | | | | | | | | | | | | | | | | | | | | | | | | | | | | | | | | | | | | | | | | | | | | | | | | | | | | | | | | | | | | | | | | | | | | | | | | | | | | | | | | | | | | | | | | | | | | | | | |
| 14.Rear Land | | | | % | | 4.Size/Shape | | | | | | | | | | | | | | | | | | | | | | | | | | | | | | | | | | | | | | | | | | | | | | | | | | | | | | | | | | | | | | | | | | | | | | | | | | | | | | | | | | | | | | | | | | | | | | | | | | | | | | | | | | | | | | | | | | | | | | | | | | | | | | | | | | | | | | | | | | | | | | | | | | | | | | | | | | | | | | | | | | | | | | | | | | | | | | | | | | | | | | | | | | | | | | | | | | | | | | | | | | | | | |
| 15.Miscellaneous | | | | % | | 5.Access | | | | | | | | | | | | | | | | | | | | | | | | | | | | | | | | | | | | | | | | | | | | | | | | | | | | | | | | | | | | | | | | | | | | | | | | | | | | | | | | | | | | | | | | | | | | | | | | | | | | | | | | | | | | | | | | | | | | | | | | | | | | | | | | | | | | | | | | | | | | | | | | | | | | | | | | | | | | | | | | | | | | | | | | | | | | | | | | | | | | | | | | | | | | | | | | | | | | | | | | | | | | | |
| | | | | % | | 6.Restriction | | | | | | | | | | | | | | | | | | | | | | | | | | | | | | | | | | | | | | | | | | | | | | | | | | | | | | | | | | | | | | | | | | | | | | | | | | | | | | | | | | | | | | | | | | | | | | | | | | | | | | | | | | | | | | | | | | | | | | | | | | | | | | | | | | | | | | | | | | | | | | | | | | | | | | | | | | | | | | | | | | | | | | | | | | | | | | | | | | | | | | | | | | | | | | | | | | | | | | | | | | | | | |
| | | | | % | | 7.Corner Infl | | | | | | | | | | | | | | | | | | | | | | | | | | | | | | | | | | | | | | | | | | | | | | | | | | | | | | | | | | | | | | | | | | | | | | | | | | | | | | | | | | | | | | | | | | | | | | | | | | | | | | | | | | | | | | | | | | | | | | | | | | | | | | | | | | | | | | | | | | | | | | | | | | | | | | | | | | | | | | | | | | | | | | | | | | | | | | | | | | | | | | | | | | | | | | | | | | | | | | | | | | | | | |
| | | | | % | | 8.Environment | | | | | | | | | | | | | | | | | | | | | | | | | | | | | | | | | | | | | | | | | | | | | | | | | | | | | | | | | | | | | | | | | | | | | | | | | | | | | | | | | | | | | | | | | | | | | | | | | | | | | | | | | | | | | | | | | | | | | | | | | | | | | | | | | | | | | | | | | | | | | | | | | | | | | | | | | | | | | | | | | | | | | | | | | | | | | | | | | | | | | | | | | | | | | | | | | | | | | | | | | | | | | |
| | | | | % | | 9.Fract Share | | | | | | | | | | | | | | | | | | | | | | | | | | | | | | | | | | | | | | | | | | | | | | | | | | | | | | | | | | | | | | | | | | | | | | | | | | | | | | | | | | | | | | | | | | | | | | | | | | | | | | | | | | | | | | | | | | | | | | | | | | | | | | | | | | | | | | | | | | | | | | | | | | | | | | | | | | | | | | | | | | | | | | | | | | | | | | | | | | | | | | | | | | | | | | | | | | | | | | | | | | | | | |
| | | | | % | | Acres | | | | | | | | | | | | | | | | | | | | | | | | | | | | | | | | | | | | | | | | | | | | | | | | | | | | | | | | | | | | | | | | | | | | | | | | | | | | | | | | | | | | | | | | | | | | | | | | | | | | | | | | | | | | | | | | | | | | | | | | | | | | | | | | | | | | | | | | | | | | | | | | | | | | | | | | | | | | | | | | | | | | | | | | | | | | | | | | | | | | | | | | | | | | | | | | | | | | | | | | | | | | | |
| | | | | % | | 30.Rear Land 21+ | | | | | | | | | | | | | | | | | | | | | | | | | | | | | | | | | | | | | | | | | | | | | | | | | | | | | | | | | | | | | | | | | | | | | | | | | | | | | | | | | | | | | | | | | | | | | | | | | | | | | | | | | | | | | | | | | | | | | | | | | | | | | | | | | | | | | | | | | | | | | | | | | | | | | | | | | | | | | | | | | | | | | | | | | | | | | | | | | | | | | | | | | | | | | | | | | | | | | | | | | | | | | |
| | | | | % | | 31.Crop Land | | | | | | | | | | | | | | | | | | | | | | | | | | | | | | | | | | | | | | | | | | | | | | | | | | | | | | | | | | | | | | | | | | | | | | | | | | | | | | | | | | | | | | | | | | | | | | | | | | | | | | | | | | | | | | | | | | | | | | | | | | | | | | | | | | | | | | | | | | | | | | | | | | | | | | | | | | | | | | | | | | | | | | | | | | | | | | | | | | | | | | | | | | | | | | | | | | | | | | | | | | | | | |
| | | | | % | | 32.Orchard | | | | | | | | | | | | | | | | | | | | | | | | | | | | | | | | | | | | | | | | | | | | | | | | | | | | | | | | | | | | | | | | | | | | | | | | | | | | | | | | | | | | | | | | | | | | | | | | | | | | | | | | | | | | | | | | | | | | | | | | | | | | | | | | | | | | | | | | | | | | | | | | | | | | | | | | | | | | | | | | | | | | | | | | | | | | | | | | | | | | | | | | | | | | | | | | | | | | | | | | | | | | | |
| | | | | % | | 33.Gravel Pit | | | | | | | | | | | | | | | | | | | | | | | | | | | | | | | | | | | | | | | | | | | | | | | | | | | | | | | | | | | | | | | | | | | | | | | | | | | | | | | | | | | | | | | | | | | | | | | | | | | | | | | | | | | | | | | | | | | | | | | | | | | | | | | | | | | | | | | | | | | | | | | | | | | | | | | | | | | | | | | | | | | | | | | | | | | | | | | | | | | | | | | | | | | | | | | | | | | | | | | | | | | | | |
| | | | | % | | 34.Pasture | | | | | | | | | | | | | | | | | | | | | | | | | | | | | | | | | | | | | | | | | | | | | | | | | | | | | | | | | | | | | | | | | | | | | | | | | | | | | | | | | | | | | | | | | | | | | | | | | | | | | | | | | | | | | | | | | | | | | | | | | | | | | | | | | | | | | | | | | | | | | | | | | | | | | | | | | | | | | | | | | | | | | | | | | | | | | | | | | | | | | | | | | | | | | | | | | | | | | | | | | | | | | |
| | | | | % | | 35.Hort -Edible | | | | | | | | | | | | | | | | | | | | | | | | | | | | | | | | | | | | | | | | | | | | | | | | | | | | | | | | | | | | | | | | | | | | | | | | | | | | | | | | | | | | | | | | | | | | | | | | | | | | | | | | | | | | | | | | | | | | | | | | | | | | | | | | | | | | | | | | | | | | | | | | | | | | | | | | | | | | | | | | | | | | | | | | | | | | | | | | | | | | | | | | | | | | | | | | | | | | | | | | | | | | | |
| | | | | % | | 36.Hort -Ornament | | | | | | | | | | | | | | | | | | | | | | | | | | | | | | | | | | | | | | | | | | | | | | | | | | | | | | | | | | | | | | | | | | | | | | | | | | | | | | | | | | | | | | | | | | | | | | | | | | | | | | | | | | | | | | | | | | | | | | | | | | | | | | | | | | | | | | | | | | | | | | | | | | | | | | | | | | | | | | | | | | | | | | | | | | | | | | | | | | | | | | | | | | | | | | | | | | | | | | | | | | | | | |
| | | | | % | | 37.Softwood TG | | | | | | | | | | | | | | | | | | | | | | | | | | | | | | | | | | | | | | | | | | | | | | | | | | | | | | | | | | | | | | | | | | | | | | | | | | | | | | | | | | | | | | | | | | | | | | | | | | | | | | | | | | | | | | | | | | | | | | | | | | | | | | | | | | | | | | | | | | | | | | | | | | | | | | | | | | | | | | | | | | | | | | | | | | | | | | | | | | | | | | | | | | | | | | | | | | | | | | | | | | | | | |
| | | | | % | | 38.Mixedwood TG | | | | | | | | | | | | | | | | | | | | | | | | | | | | | | | | | | | | | | | | | | | | | | | | | | | | | | | | | | | | | | | | | | | | | | | | | | | | | | | | | | | | | | | | | | | | | | | | | | | | | | | | | | | | | | | | | | | | | | | | | | | | | | | | | | | | | | | | | | | | | | | | | | | | | | | | | | | | | | | | | | | | | | | | | | | | | | | | | | | | | | | | | | | | | | | | | | | | | | | | | | | | | |
| | | | | % | | 39.Hardwood TG | | | | | | | | | | | | | | | | | | | | | | | | | | | | | | | | | | | | | | | | | | | | | | | | | | | | | | | | | | | | | | | | | | | | | | | | | | | | | | | | | | | | | | | | | | | | | | | | | | | | | | | | | | | | | | | | | | | | | | | | | | | | | | | | | | | | | | | | | | | | | | | | | | | | | | | | | | | | | | | | | | | | | | | | | | | | | | | | | | | | | | | | | | | | | | | | | | | | | | | | | | | | | |
| | | | | % | | 40.Wasteland | | | | | | | | | | | | | | | | | | | | | | | | | | | | | | | | | | | | | | | | | | | | | | | | | | | | | | | | | | | | | | | | | | | | | | | | | | | | | | | | | | | | | | | | | | | | | | | | | | | | | | | | | | | | | | | | | | | | | | | | | | | | | | | | | | | | | | | | | | | | | | | | | | | | | | | | | | | | | | | | | | | | | | | | | | | | | | | | | | | | | | | | | | | | | | | | | | | | | | | | | | | | | |
| | | | | % | | 41.Utility ROW | | | | | | | | | | | | | | | | | | | | | | | | | | | | | | | | | | | | | | | | | | | | | | | | | | | | | | | | | | | | | | | | | | | | | | | | | | | | | | | | | | | | | | | | | | | | | | | | | | | | | | | | | | | | | | | | | | | | | | | | | | | | | | | | | | | | | | | | | | | | | | | | | | | | | | | | | | | | | | | | | | | | | | | | | | | | | | | | | | | | | | | | | | | | | | | | | | | | | | | | | | | | | |
| | | | | % | | 42.Mobile Home Si | | | | | | | | | | | | | | | | | | | | | | | | | | | | | | | | | | | | | | | | | | | | | | | | | | | | | | | | | | | | | | | | | | | | | | | | | | | | | | | | | | | | | | | | | | | | | | | | | | | | | | | | | | | | | | | | | | | | | | | | | | | | | | | | | | | | | | | | | | | | | | | | | | | | | | | | | | | | | | | | | | | | | | | | | | | | | | | | | | | | | | | | | | | | | | | | | | | | | | | | | | | | | |
| | | | | % | | 43.Condo Site | | | | | | | | | | | | | | | | | | | | | | | | | | | | | | | | | | | | | | | | | | | | | | | | | | | | | | | | | | | | | | | | | | | | | | | | | | | | | | | | | | | | | | | | | | | | | | | | | | | | | | | | | | | | | | | | | | | | | | | | | | | | | | | | | | | | | | | | | | | | | | | | | | | | | | | | | | | | | | | | | | | | | | | | | | | | | | | | | | | | | | | | | | | | | | | | | | | | | | | | | | | | | |
| | | | | % | | 44.Camp Lot | | | | | | | | | | | | | | | | | | | | | | | | | | | | | | | | | | | | | | | | | | | | | | | | | | | | | | | | | | | | | | | | | | | | | | | | | | | | | | | | | | | | | | | | | | | | | | | | | | | | | | | | | | | | | | | | | | | | | | | | | | | | | | | | | | | | | | | | | | | | | | | | | | | | | | | | | | | | | | | | | | | | | | | | | | | | | | | | | | | | | | | | | | | | | | | | | | | | | | | | | | | | | |
| | | | | % | | 45.Site Improve | | | | | | | | | | | | | | | | | | | | | | | | | | | | | | | | | | | | | | | | | | | | | | | | | | | | | | | | | | | | | | | | | | | | | | | | | | | | | | | | | | | | | | | | | | | | | | | | | | | | | | | | | | | | | | | | | | | | | | | | | | | | | | | | | | | | | | | | | | | | | | | | | | | | | | | | | | | | | | | | | | | | | | | | | | | | | | | | | | | | | | | | | | | | | | | | | | | | | | | | | | | | | |
| | | | | % | | 46.Utility | | | | | | | | | | | | | | | | | | | | | | | | | | | | | | | | | | | | | | | | | | | | | | | | | | | | | | | | | | | | | | | | | | | | | | | | | | | | | | | | | | | | | | | | | | | | | | | | | | | | | | | | | | | | | | | | | | | | | | | | | | | | | | | | | | | | | | | | | | | | | | | | | | | | | | | | | | | | | | | | | | | | | | | | | | | | | | | | | | | | | | | | | | | | | | | | | | | | | | | | | | | | | |
| LAND USE CODES 1001 | | | Square Foot | | | | | | | | | | | | | | | | | | | | | | | | | | | | | | | | | | | | | | | | | | | | | | | | | | | | | | | | | | | | | | | | | | | | | | | | | | | | | | | | | | | | | | | | | | | | | | | | | | | | | | | | | | | | | | | | | | | | | | | | | | | | | | | | | | | | | | | | | | | | | | | | | | | | | | | | | | | | | | | | | | | | | | | | | | | | | | | | | | | | | | | | | | | | | | | | | | | | | | | | | | | | | | | | |
| BUILDING USE 0 | | | 16.Regular Lot | | | | | | | | | | | | | | | | | | | | | | | | | | | | | | | | | | | | | | | | | | | | | | | | | | | | | | | | | | | | | | | | | | | | | | | | | | | | | | | | | | | | | | | | | | | | | | | | | | | | | | | | | | | | | | | | | | | | | | | | | | | | | | | | | | | | | | | | | | | | | | | | | | | | | | | | | | | | | | | | | | | | | | | | | | | | | | | | | | | | | | | | | | | | | | | | | | | | | | | | | | | | | | | | |
| Sale Data | | | 17.Secondary Lot | | | | | | | | | | | | | | | | | | | | | | | | | | | | | | | | | | | | | | | | | | | | | | | | | | | | | | | | | | | | | | | | | | | | | | | | | | | | | | | | | | | | | | | | | | | | | | | | | | | | | | | | | | | | | | | | | | | | | | | | | | | | | | | | | | | | | | | | | | | | | | | | | | | | | | | | | | | | | | | | | | | | | | | | | | | | | | | | | | | | | | | | | | | | | | | | | | | | | | | | | | | | | | | | |
| | | | 18.Excess Land | | | | | | | | | | | | | | | | | | | | | | | | | | | | | | | | | | | | | | | | | | | | | | | | | | | | | | | | | | | | | | | | | | | | | | | | | | | | | | | | | | | | | | | | | | | | | | | | | | | | | | | | | | | | | | | | | | | | | | | | | | | | | | | | | | | | | | | | | | | | | | | | | | | | | | | | | | | | | | | | | | | | | | | | | | | | | | | | | | | | | | | | | | | | | | | | | | | | | | | | | | | | | | | | |
| Sale Date 4/03/2018 | | | 19.Condominium | | | | | | | | | | | | | | | | | | | | | | | | | | | | | | | | | | | | | | | | | | | | | | | | | | | | | | | | | | | | | | | | | | | | | | | | | | | | | | | | | | | | | | | | | | | | | | | | | | | | | | | | | | | | | | | | | | | | | | | | | | | | | | | | | | | | | | | | | | | | | | | | | | | | | | | | | | | | | | | | | | | | | | | | | | | | | | | | | | | | | | | | | | | | | | | | | | | | | | | | | | | | | | | | |
| Price | | | 20.Miscellaneous | | | | | | | | | | | | | | | | | | | | | | | | | | | | | | | | | | | | | | | | | | | | | | | | | | | | | | | | | | | | | | | | | | | | | | | | | | | | | | | | | | | | | | | | | | | | | | | | | | | | | | | | | | | | | | | | | | | | | | | | | | | | | | | | | | | | | | | | | | | | | | | | | | | | | | | | | | | | | | | | | | | | | | | | | | | | | | | | | | | | | | | | | | | | | | | | | | | | | | | | | | | | | | | | |
| Sale Type 1 Land Only | | | Fract. Acre | | | | | | | | | | | | | | | | | | | | | | | | | | | | | | | | | | | | | | | | | | | | | | | | | | | | | | | | | | | | | | | | | | | | | | | | | | | | | | | | | | | | | | | | | | | | | | | | | | | | | | | | | | | | | | | | | | | | | | | | | | | | | | | | | | | | | | | | | | | | | | | | | | | | | | | | | | | | | | | | | | | | | | | | | | | | | | | | | | | | | | | | | | | | | | | | | | | | | | | | | | | | | | | | |
| 1.Land 4.Mobile 7. | | | 21.Homesite (Frac | | | | | | | | | | | | | | | | | | | | | | | | | | | | | | | | | | | | | | | | | | | | | | | | | | | | | | | | | | | | | | | | | | | | | | | | | | | | | | | | | | | | | | | | | | | | | | | | | | | | | | | | | | | | | | | | | | | | | | | | | | | | | | | | | | | | | | | | | | | | | | | | | | | | | | | | | | | | | | | | | | | | | | | | | | | | | | | | | | | | | | | | | | | | | | | | | | | | | | | | | | | | | | | | |
| 2.L & B 5.Other 8. | | | 22.Baselot (Frac | | | | | | | | | | | | | | | | | | | | | | | | | | | | | | | | | | | | | | | | | | | | | | | | | | | | | | | | | | | | | | | | | | | | | | | | | | | | | | | | | | | | | | | | | | | | | | | | | | | | | | | | | | | | | | | | | | | | | | | | | | | | | | | | | | | | | | | | | | | | | | | | | | | | | | | | | | | | | | | | | | | | | | | | | | | | | | | | | | | | | | | | | | | | | | | | | | | | | | | | | | | | | | | | |
| 3.Building 6.COMM 9. | | | 23.Misc (Fract) | | | | | | | | | | | | | | | | | | | | | | | | | | | | | | | | | | | | | | | | | | | | | | | | | | | | | | | | | | | | | | | | | | | | | | | | | | | | | | | | | | | | | | | | | | | | | | | | | | | | | | | | | | | | | | | | | | | | | | | | | | | | | | | | | | | | | | | | | | | | | | | | | | | | | | | | | | | | | | | | | | | | | | | | | | | | | | | | | | | | | | | | | | | | | | | | | | | | | | | | | | | | | | | | |
| Financing 1 Conventional | | | Acres | | | | | | | | | | | | | | | | | | | | | | | | | | | | | | | | | | | | | | | | | | | | | | | | | | | | | | | | | | | | | | | | | | | | | | | | | | | | | | | | | | | | | | | | | | | | | | | | | | | | | | | | | | | | | | | | | | | | | | | | | | | | | | | | | | | | | | | | | | | | | | | | | | | | | | | | | | | | | | | | | | | | | | | | | | | | | | | | | | | | | | | | | | | | | | | | | | | | | | | | | | | | | | | | |
| 1.Convent 4.Seller 7. | | | 24.Homesite | | | | | | | | | | | | | | | | | | | | | | | | | | | | | | | | | | | | | | | | | | | | | | | | | | | | | | | | | | | | | | | | | | | | | | | | | | | | | | | | | | | | | | | | | | | | | | | | | | | | | | | | | | | | | | | | | | | | | | | | | | | | | | | | | | | | | | | | | | | | | | | | | | | | | | | | | | | | | | | | | | | | | | | | | | | | | | | | | | | | | | | | | | | | | | | | | | | | | | | | | | | | | | | | |
| 2.FHA/VA 5.Private 8. | | | 25.Baselot | | | | | | | | | | | | | | | | | | | | | | | | | | | | | | | | | | | | | | | | | | | | | | | | | | | | | | | | | | | | | | | | | | | | | | | | | | | | | | | | | | | | | | | | | | | | | | | | | | | | | | | | | | | | | | | | | | | | | | | | | | | | | | | | | | | | | | | | | | | | | | | | | | | | | | | | | | | | | | | | | | | | | | | | | | | | | | | | | | | | | | | | | | | | | | | | | | | | | | | | | | | | | | | | |
| 3.Assumed 6.Cash 9.Unknown | | | 26.Frontage 1 | | | | | | | | | | | | | | | | | | | | | | | | | | | | | | | | | | | | | | | | | | | | | | | | | | | | | | | | | | | | | | | | | | | | | | | | | | | | | | | | | | | | | | | | | | | | | | | | | | | | | | | | | | | | | | | | | | | | | | | | | | | | | | | | | | | | | | | | | | | | | | | | | | | | | | | | | | | | | | | | | | | | | | | | | | | | | | | | | | | | | | | | | | | | | | | | | | | | | | | | | | | | | | | | |
| Validity 2 Related Parties | | | 27.Frontage 2 | | | | | | | | | | | | | | | | | | | | | | | | | | | | | | | | | | | | | | | | | | | | | | | | | | | | | | | | | | | | | | | | | | | | | | | | | | | | | | | | | | | | | | | | | | | | | | | | | | | | | | | | | | | | | | | | | | | | | | | | | | | | | | | | | | | | | | | | | | | | | | | | | | | | | | | | | | | | | | | | | | | | | | | | | | | | | | | | | | | | | | | | | | | | | | | | | | | | | | | | | | | | | | | | |
| 1.Valid 4.Split 7.Changes | | | 28.Rear Land 1-10 | | | | | | | | | | | | | | | | | | | | | | | | | | | | | | | | | | | | | | | | | | | | | | | | | | | | | | | | | | | | | | | | | | | | | | | | | | | | | | | | | | | | | | | | | | | | | | | | | | | | | | | | | | | | | | | | | | | | | | | | | | | | | | | | | | | | | | | | | | | | | | | | | | | | | | | | | | | | | | | | | | | | | | | | | | | | | | | | | | | | | | | | | | | | | | | | | | | | | | | | | | | | | | | | |
| 2.Related 5.Partial 8.Other | | | 29.Rear Land 11-2 | | | | | | | | | | | | | | | | | | | | | | | | | | | | | | | | | | | | | | | | | | | | | | | | | | | | | | | | | | | | | | | | | | | | | | | | | | | | | | | | | | | | | | | | | | | | | | | | | | | | | | | | | | | | | | | | | | | | | | | | | | | | | | | | | | | | | | | | | | | | | | | | | | | | | | | | | | | | | | | | | | | | | | | | | | | | | | | | | | | | | | | | | | | | | | | | | | | | | | | | | | | | | | | | |
| 3.Distress 6.Exempt 9.Estate | | | Total Acreage 0.46 | | | | | | | | | | | | | | | | | | | | | | | | | | | | | | | | | | | | | | | | | | | | | | | | | | | | | | | | | | | | | | | | | | | | | | | | | | | | | | | | | | | | | | | | | | | | | | | | | | | | | | | | | | | | | | | | | | | | | | | | | | | | | | | | | | | | | | | | | | | | | | | | | | | | | | | | | | | | | | | | | | | | | | | | | | | | | | | | | | | | | | | | | | | | | | | | | | | | | | | | | | | | | | | | |
| Verified 1 Buyer | | | | | | | | | | | | | | | | | | | | | | | | | | | | | | | | | | | | | | | | | | | | | | | | | | | | | | | | | | | | | | | | | | | | | | | | | | | | | | | | | | | | | | | | | | | | | | | | | | | | | | | | | | | | | | | | | | | | | | | | | | | | | | | | | | | | | | | | | | | | | | | | | | | | | | | | | | | | | | | | | | | | | | | | | | | | | | | | | | | | | | | | | | | | | | | | | | | | | | | | | | | | | | | | | | | |
| 1.Buyer 4.Agent 7.Family | | | | | | | | | | | | | | | | | | | | | | | | | | | | | | | | | | | | | | | | | | | | | | | | | | | | | | | | | | | | | | | | | | | | | | | | | | | | | | | | | | | | | | | | | | | | | | | | | | | | | | | | | | | | | | | | | | | | | | | | | | | | | | | | | | | | | | | | | | | | | | | | | | | | | | | | | | | | | | | | | | | | | | | | | | | | | | | | | | | | | | | | | | | | | | | | | | | | | | | | | | | | | | | | | | | |
| 2.Seller 5.Pub Rec 8.Other | | | | | | | | | | | | | | | | | | | | | | | | | | | | | | | | | | | | | | | | | | | | | | | | | | | | | | | | | | | | | | | | | | | | | | | | | | | | | | | | | | | | | | | | | | | | | | | | | | | | | | | | | | | | | | | | | | | | | | | | | | | | | | | | | | | | | | | | | | | | | | | | | | | | | | | | | | | | | | | | | | | | | | | | | | | | | | | | | | | | | | | | | | | | | | | | | | | | | | | | | | | | | | | | | | | |
| 3.Lender 6.MLS 9. | | | | | | | | | | | | | | | | | | | | | | | | | | | | | | | | | | | | | | | | | | | | | | | | | | | | | | | | | | | | | | | | | | | | | | | | | | | | | | | | | | | | | | | | | | | | | | | | | | | | | | | | | | | | | | | | | | | | | | | | | | | | | | | | | | | | | | | | | | | | | | | | | | | | | | | | | | | | | | | | | | | | | | | | | | | | | | | | | | | | | | | | | | | | | | | | | | | | | | | | | | | | | | | | | | | |

Livermore Falls

Map Lot 013-041

Account 860

Location 19 GILBERT ST

Card 1 Of 1 9/30/2022

| | | |
|--|--|---|
| Building Style 1 Conventional | SF Bsmt Living 0 | Layout 1 Typical |
| 1.Conv. 5.Garrison 9.Other | Fin Bsmt Grade 0 0 | 1.Typical 4. 7. |
| 2.Ranch 6.Split 10. | HEARTHS 0 | 2.Inadeq 5. 8. |
| 3.R Ranch 7.Contemp 11. | Heat Type 100% 1 Hot Water BB | 3.Horrid 6. 9. |
| 4.Cape 8.Log 12. | 1.HWBB 5.FWA 9.No Heat | Attic 9 None |
| Dwelling Units 1 | 2.HWCI 6.GravWA 10. | 1.1/4 Fin 4.Full Fin 7. |
| Other Units 0 | 3.H Pump 7.Electric 11. | 2.1/2 Fin 5.F/ Stair 8. |
| Stories 4 One & 1/2 Story | 4.Steam 8.F/ Wall 12. | 3.3/4 Fin 6. 9.None |
| 1.1 4.1.5 7. | Cool Type 0% 9 None | Insulation 1 Full |
| 2.2 5.1.75 8. | 1.Refrig 4.W&C Air 7. | 1.Full 4.Minimal 7. |
| 3.3 6.2.5 9. | 2.Evapor 5. 8. | 2.Heavy 5.Partial 8. |
| Exterior Walls 8 ALUM/VINYL | 3.H Pump 6. 9.None | 3.Capped 6. 9.None |
| 1.Clapbd 5.T-111 9.Other | Kitchen Style 1 Modern | Unfinished % 0% |
| 2.wWd Shng 6.BR/STONE 10. | 1.Modern 4.Obsolete 7. | Grade & Factor 3 Average 90% |
| 3.Compos. 7.NOVELTY 11. | 2.Typical 5. 8. | 1.E Grade 4.B Grade 7. |
| 4.Asbestos 8.AL/VIN 12. | 3.Old Type 6. 9.None | 2.D Grade 5.A Grade 8.SC Grade |
| Roof Surface 1 Asphalt Shingles | Bath(s) Style 2 Typical Bath(s) | 3.C Grade 6.AA Grade 9.Same |
| 1.Asphalt 4.Composit 7. | 1.Modern 4.Obsolete 7. | SQFT (Footprint) 594 |
| 2.Slate 5.Wood 8. | 2.Typical 5. 8. | Condition 5 Above Average |
| 3.Metal 6.Other 9. | 3.Old Type 6. 9.None | 1.Poor 4.Avg 7.V G |
| SF Masonry Trim 0 | # Rooms 7 | 2.Fair 5.Avg+ 8.Exc |
| OPEN-3-CUSTOM 0 | # Bedrooms 2 | 3.Avg- 6.Good 9.Same |
| OPEN-4-CUSTOM 0 | # Full Baths 1 | Phys. % Good 0% |
| Year Built 1920 | # Half Baths 0 | Funct. % Good 90% |
| Year Remodeled 0 | # Addn Fixtures 0 | Functional Code 9 None |
| Foundation 1 Concrete | # Fireplaces 0 | 1.Incomp 4.Small 7.Layout |
| 1.Concrete 4.Wood 7. | | 2.O-Built 5.CDU 8.Other |
| 2.C Block 5.Slab 8. | | 3.Delap 6.Style 9.None |
| 3.Br/Stone 6.Piers 9. | | Econ. % Good 90% |
| Basement 2 1/2 Basement | | Economic Code Location |
| 1.1/4 Bmt 4.Full Bmt 7. | | 0.None 3.Services 9.None |
| 2.1/2 Bmt 5.None 8. | | 1.Location 4.Traffic 8. |
| 3.3/4 Bmt 6. 9.None | | 2.Encroach 8.Other 9. |
| Bsmt Gar # Cars 0 | | Entrance Code 1 Interior Inspect |
| Wet Basement 3 Wet Basement | | 1.Interior 4.Vacant 7. |
| 1.Dry 4. 7. | | 2.Refusal 5.Estimate 8. |
| 2.Damp 5. 8. | | 3.Informed 6. 9. |
| 3.Wet 6. 9. | | Information Code 1 Owner |
| | | 1.Owner 4.Agent 7. |
| | | 2.Relative 5.Estimate 8. |
| | | 3.Tenant 6.Other 9. |



Date Inspected 7/29/2001

| Additions, Outbuildings & Improvements | | | | | | | | |
|--|------|-------|-------|------|-------|--------|-------------|-------------------|
| Type | Year | Units | Grade | Cond | Phys. | Funct. | Sound Value | |
| 1 One Story Frame | 0 | 200 | 9 100 | 9 | 0 % | 0 % | | 1.One Story Fram |
| 1 One Story Frame | 0 | 192 | 9 100 | 9 | 0 % | 0 % | | 2.Two Story Fram |
| 1 One Story Frame | 0 | 160 | 9 100 | 9 | 0 % | 0 % | | 3.Three Story Fr |
| 22 Encl Frame Porch | 0 | 100 | 9 100 | 9 | 0 % | 0 % | | 4.1 & 1/2 Story |
| 22 Encl Frame Porch | 0 | 64 | 9 100 | 9 | 0 % | 0 % | | 5.1 & 3/4 Story |
| 23 Frame Garage | 1960 | 1224 | 3 100 | 4 | 0 % | 75 % | | 6.2 & 1/2 Story |
| 22 Encl Frame Porch | 1960 | 200 | 2 100 | 4 | 0 % | 80 % | | 21.Open Frame Por |
| 61 Canopy | 1960 | 288 | 2 100 | 4 | 0 % | 100 % | | 22.Encl Frame Por |
| | | | | | % | % | | 23.Frame Garage |
| | | | | | % | % | | 24.Frame Shed |
| | | | | | % | % | | 25.Frame Bay Wind |
| | | | | | % | % | | 26.1SFr Overhang |
| | | | | | % | % | | 27.Unfin Basement |
| | | | | | % | % | | 28.Unfinished Att |
| | | | | | % | % | | 29.Finished Attic |

Livermore Falls

Map Lot 020-017

Account 861

Location 98 MAIN ST

Card 1 Of 1 9/30/2022

| | | | | | | | | | | | | | | | | | |
|-----------------|------------|---------|---|------------|-----------|------------------|------------|------------|------------------------------------|-------------|-------------------|----------------------------------|---------|------------|---------|------------|----|
| Building Style | | | SF Bsmt Living | | | Layout | | | | | | | | | | | |
| 1.Conv. | 5.Garrison | 9.Other | Fin Bsmt Grade | | | 1.Typical | 4. | 7. | | | | | | | | | |
| 2.Ranch | 6.Split | 10. | HEARTH | | | 2.Inadeq | 5. | 8. | | | | | | | | | |
| 3.R Ranch | 7.Contemp | 11. | Heat Type 100% | | | 3.Horrid | 6. | 9. | | | | | | | | | |
| 4.Cape | 8.Log | 12. | 1.HWBB | 5.FWA | 9.No Heat | Attic | | | | | | | | | | | |
| Dwelling Units | | | 2.HWCI | 6.GravWA | 10. | 1.1/4 Fin | 4.Full Fin | 7. | | | | | | | | | |
| Other Units | | | 3.H Pump | 7.Electric | 11. | 2.1/2 Fin | 5.F/Stair | 8. | | | | | | | | | |
| Stories | | | 4.Steam | 8.F/Wall | 12. | 3.3/4 Fin | 6. | 9.None | | | | | | | | | |
| 1.1 | 4.1.5 | 7. | Cool Type 0% | | | Insulation | | | | | | | | | | | |
| 2.2 | 5.1.75 | 8. | 1.Refrig | 4.W&C Air | 7. | 1.Full | 4.Minimal | 7. | | | | | | | | | |
| 3.3 | 6.2.5 | 9. | 2.Evapor | 5. | 8. | 2.Heavy | 5.Partial | 8. | | | | | | | | | |
| Exterior Walls | | | 3.H Pump | 6. | 9.None | 3.Capped | 6. | 9.None | | | | | | | | | |
| 1.Clapbd | 5.T-111 | 9.Other | Kitchen Style | | | Unfinished % | | | | | | | | | | | |
| 2.wWd Shng | 6.BR/STONE | 10. | 1.Modern | 4.Obsolete | 7. | Grade & Factor | | | | | | | | | | | |
| 3.Compos. | 7.NOVELTY | 11. | 2.Typical | 5. | 8. | 1.E Grade | 4.B Grade | 7. | | | | | | | | | |
| 4.Asbestos | 8.AL/VIN | 12. | 3.Old Type | 6. | 9.None | 2.D Grade | 5.A Grade | 8.SC Grade | | | | | | | | | |
| Roof Surface | | | Bath(s) Style | | | 3.C Grade | 6.AA Grade | 9.Same | | | | | | | | | |
| 1.Asphalt | 4.Composit | 7. | 1.Modern | 4.Obsolete | 7. | SQFT (Footprint) | | | | | | | | | | | |
| 2.Slate | 5.Wood | 8. | 2.Typical | 5. | 8. | Condition | | | | | | | | | | | |
| 3.Metal | 6.Other | 9. | 3.Old Type | 6. | 9.None | 1.Poor | 4.Avg | 7.V G | | | | | | | | | |
| SF Masonry Trim | | | # Rooms | | | 2.Fair | 5.Avg+ | 8.Exc | | | | | | | | | |
| OPEN-3-CUSTOM | | | # Bedrooms | | | 3.Avg- | 6.Good | 9.Same | | | | | | | | | |
| OPEN-4-CUSTOM | | | # Full Baths | | | Phys. % Good | | | | | | | | | | | |
| Year Built | | | # Half Baths | | | Funct. % Good | | | | | | | | | | | |
| Year Remodeled | | | # Addn Fixtures | | | Functional Code | | | | | | | | | | | |
| Foundation | | | # Fireplaces | | | 1.Incomp | 4.Small | 7.Layout | | | | | | | | | |
| 1.Concrete | 4.Wood | 7. |  | | | | | | 2.O-Built | 5.CDU | 8.Other | | | | | | |
| 2.C Block | 5.Slab | 8. | | | | | | | Econ. % Good | | | 3.Delap | 6.Style | 9.None | | | |
| 3.Br/Stone | 6.Piers | 9. | | | | | | | Economic Code | | | Entrance Code 5 Estimated | | | | | |
| Basement | | | | | | | | | 0.None | | | 3.Services | 9.None | 1.Interior | | 4.Vacant | 7. |
| 1.1/4 Bmt | 4.Full Bmt | 7. | | | | | | | 1.Location | | | 4.Traffic | 8. | 2.Refusal | | 5.Estimate | 8. |
| 2.1/2 Bmt | 5.None | 8. | | | | | | | 2.Encroach | | | 8.Other | 9. | 3.Informed | | 6. | 9. |
| 3.3/4 Bmt | 6. | 9.None | | | | | | | Information Code 5 Estimate | | | 1.Owner | | | 4.Agent | 7. | |
| Bsmt Gar # Cars | | | | | | | | | 2.Relative | | | 5.Estimate | 8. | 2.Relative | | 5.Estimate | 8. |
| Wet Basement | | | | | | | | | 3.Tenant | | | 6.Other | 9. | 3.Tenant | | 6.Other | 9. |
| 1.Dry | 4. | 7. | | | | | | | Date Inspected | | | | | | | | |
| 2.Damp | 5. | 8. | Additions, Outbuildings & Improvements | | | | | | | | | | | | | | |
| 3.Wet | 6. | 9. | Type | Year | Units | Grade | Cond | Phys. | Funct. | Sound Value | 1.One Story Fram | | | | | | |
| | | | | | | | | | | | 2.Two Story Fram | | | | | | |
| | | | | | | | | | | | 3.Three Story Fr | | | | | | |
| | | | | | | | | | | | 4.1 & 1/2 Story | | | | | | |
| | | | | | | | | | | | 5.1 & 3/4 Story | | | | | | |
| | | | | | | | | | | | 6.2 & 1/2 Story | | | | | | |
| | | | | | | | | | | | 21.Open Frame Por | | | | | | |
| | | | | | | | | | | | 22.Encl Frame Por | | | | | | |
| | | | | | | | | | | | 23.Frame Garage | | | | | | |
| | | | | | | | | | | | 24.Frame Shed | | | | | | |
| | | | | | | | | | | | 25.Frame Bay Wind | | | | | | |
| | | | | | | | | | | | 26.1SFr Overhang | | | | | | |
| | | | | | | | | | | | 27.Unfin Basement | | | | | | |
| | | | | | | | | | | | 28.Unfinished Att | | | | | | |
| | | | | | | | | | | | 29.Finished Attic | | | | | | |

WILSON, DANIEL
17 KNAPP ST
LIVERMORE FALLS ME 04254

B3409P9

Inspection Witnessed By:

| X | | Date |
|----------|-------------|------------|
| No./Date | Description | Date Insp. |
| | | |
| | | |
| | | |

Notes:

Livermore Falls

| Property Data | | | Assessment Record | | | | | | | | | | | | | | | | | | | | | | | | | | | | | | | | | | | | | | | | | | | | | | | | | | | | | | | | | | | | | | | | | | | | | | | | | | | | | | | | | | | | | | | | | | | | | | | | | | | | | | | | | | | | | | | | | | | | | | | | | | | | | | | | | | | | | | | | | | | | | | | | | | | | | | | | | | | | | | | | | | | | | | | | | | | | | | | | | | | | | | | | | | | | | | | | | | | | | | | | | | | | | | | | | | |
|---|------|-----------|--|-----------|-----------|-------------------|--------|-----------|--|--|--|--|--|------------|------|-----------|--|-----------|--|-----------------|----------|-------|--------|------|----------------|--|--|--|---|--|--------------|-------------------|--|--|--|---|--|---------------|-------------------|--|--|--|---|--|--------------|--------------|--|--|--|---|--|--------------|------------------|--|--|--|---|--|----------|--|--|--|--|---|--|---------------|--|--|--|--|---|--|---------------|--|--|--|--|---|--|---------------|--|--|--|--|---|--|---------------|--|--|--|--|---|--|--------------|--|--|--|--|---|--|------------------|--|--|--|--|---|--|--------------|--|--|--|--|---|--|------------|--|--|--|--|---|--|---------------|--|--|--|--|---|--|------------|--|--|--|--|---|--|-----------------|--|--|--|--|---|--|-------------------|--|--|--|--|---|--|----------------|--|--|--|--|---|--|-----------------|--|--|--|--|---|--|----------------|--|--|--|--|---|--|--------------|--|--|--|--|---|--|----------------|--|--|--|--|---|--|-------------------|--|--|--|--|---|--|---------------|--|--|--|--|---|--|-------------|--|--|--|--|---|--|-----------------|--|--|--|--|---|--|------------|
| Neighborhood 1 IN-TOWN RESDNTL | | | Year | Land | Buildings | Exempt | Total | | | | | | | | | | | | | | | | | | | | | | | | | | | | | | | | | | | | | | | | | | | | | | | | | | | | | | | | | | | | | | | | | | | | | | | | | | | | | | | | | | | | | | | | | | | | | | | | | | | | | | | | | | | | | | | | | | | | | | | | | | | | | | | | | | | | | | | | | | | | | | | | | | | | | | | | | | | | | | | | | | | | | | | | | | | | | | | | | | | | | | | | | | | | | | | | | | | | | | | | | | | | | | |
| Tree Growth Year 0 | | | 2010 | 7,900 | 24,500 | 10,000 | 22,400 | | | | | | | | | | | | | | | | | | | | | | | | | | | | | | | | | | | | | | | | | | | | | | | | | | | | | | | | | | | | | | | | | | | | | | | | | | | | | | | | | | | | | | | | | | | | | | | | | | | | | | | | | | | | | | | | | | | | | | | | | | | | | | | | | | | | | | | | | | | | | | | | | | | | | | | | | | | | | | | | | | | | | | | | | | | | | | | | | | | | | | | | | | | | | | | | | | | | | | | | | | | | | | |
| X Coordinate 0 | | | 2011 | 7,900 | 24,500 | 10,000 | 22,400 | | | | | | | | | | | | | | | | | | | | | | | | | | | | | | | | | | | | | | | | | | | | | | | | | | | | | | | | | | | | | | | | | | | | | | | | | | | | | | | | | | | | | | | | | | | | | | | | | | | | | | | | | | | | | | | | | | | | | | | | | | | | | | | | | | | | | | | | | | | | | | | | | | | | | | | | | | | | | | | | | | | | | | | | | | | | | | | | | | | | | | | | | | | | | | | | | | | | | | | | | | | | | | |
| Y Coordinate 0 | | | 2012 | 7,900 | 24,500 | 10,000 | 22,400 | | | | | | | | | | | | | | | | | | | | | | | | | | | | | | | | | | | | | | | | | | | | | | | | | | | | | | | | | | | | | | | | | | | | | | | | | | | | | | | | | | | | | | | | | | | | | | | | | | | | | | | | | | | | | | | | | | | | | | | | | | | | | | | | | | | | | | | | | | | | | | | | | | | | | | | | | | | | | | | | | | | | | | | | | | | | | | | | | | | | | | | | | | | | | | | | | | | | | | | | | | | | | | |
| Zone/Land Use 11 Urban Residentl | | | 2013 | 7,900 | 24,500 | 10,000 | 22,400 | | | | | | | | | | | | | | | | | | | | | | | | | | | | | | | | | | | | | | | | | | | | | | | | | | | | | | | | | | | | | | | | | | | | | | | | | | | | | | | | | | | | | | | | | | | | | | | | | | | | | | | | | | | | | | | | | | | | | | | | | | | | | | | | | | | | | | | | | | | | | | | | | | | | | | | | | | | | | | | | | | | | | | | | | | | | | | | | | | | | | | | | | | | | | | | | | | | | | | | | | | | | | | |
| Secondary Zone | | | 2014 | 7,900 | 24,500 | 10,000 | 22,400 | | | | | | | | | | | | | | | | | | | | | | | | | | | | | | | | | | | | | | | | | | | | | | | | | | | | | | | | | | | | | | | | | | | | | | | | | | | | | | | | | | | | | | | | | | | | | | | | | | | | | | | | | | | | | | | | | | | | | | | | | | | | | | | | | | | | | | | | | | | | | | | | | | | | | | | | | | | | | | | | | | | | | | | | | | | | | | | | | | | | | | | | | | | | | | | | | | | | | | | | | | | | | | |
| Topography 1 Level | | | 2015 | 7,900 | 24,500 | 15,000 | 17,400 | | | | | | | | | | | | | | | | | | | | | | | | | | | | | | | | | | | | | | | | | | | | | | | | | | | | | | | | | | | | | | | | | | | | | | | | | | | | | | | | | | | | | | | | | | | | | | | | | | | | | | | | | | | | | | | | | | | | | | | | | | | | | | | | | | | | | | | | | | | | | | | | | | | | | | | | | | | | | | | | | | | | | | | | | | | | | | | | | | | | | | | | | | | | | | | | | | | | | | | | | | | | | | |
| 1.Level 4.Below St 7.Steep | | | 2016 | 7,900 | 24,500 | 15,000 | 17,400 | | | | | | | | | | | | | | | | | | | | | | | | | | | | | | | | | | | | | | | | | | | | | | | | | | | | | | | | | | | | | | | | | | | | | | | | | | | | | | | | | | | | | | | | | | | | | | | | | | | | | | | | | | | | | | | | | | | | | | | | | | | | | | | | | | | | | | | | | | | | | | | | | | | | | | | | | | | | | | | | | | | | | | | | | | | | | | | | | | | | | | | | | | | | | | | | | | | | | | | | | | | | | | |
| 2.Rolling 5.Low 8.Rough | | | 2017 | 7,900 | 24,500 | 20,000 | 12,400 | | | | | | | | | | | | | | | | | | | | | | | | | | | | | | | | | | | | | | | | | | | | | | | | | | | | | | | | | | | | | | | | | | | | | | | | | | | | | | | | | | | | | | | | | | | | | | | | | | | | | | | | | | | | | | | | | | | | | | | | | | | | | | | | | | | | | | | | | | | | | | | | | | | | | | | | | | | | | | | | | | | | | | | | | | | | | | | | | | | | | | | | | | | | | | | | | | | | | | | | | | | | | | |
| 3.Above St 6.Swampy 9. | | | 2018 | 7,900 | 24,500 | 20,000 | 12,400 | | | | | | | | | | | | | | | | | | | | | | | | | | | | | | | | | | | | | | | | | | | | | | | | | | | | | | | | | | | | | | | | | | | | | | | | | | | | | | | | | | | | | | | | | | | | | | | | | | | | | | | | | | | | | | | | | | | | | | | | | | | | | | | | | | | | | | | | | | | | | | | | | | | | | | | | | | | | | | | | | | | | | | | | | | | | | | | | | | | | | | | | | | | | | | | | | | | | | | | | | | | | | | |
| Utilities 1 All Public | | | 2019 | 7,900 | 24,500 | 20,000 | 12,400 | | | | | | | | | | | | | | | | | | | | | | | | | | | | | | | | | | | | | | | | | | | | | | | | | | | | | | | | | | | | | | | | | | | | | | | | | | | | | | | | | | | | | | | | | | | | | | | | | | | | | | | | | | | | | | | | | | | | | | | | | | | | | | | | | | | | | | | | | | | | | | | | | | | | | | | | | | | | | | | | | | | | | | | | | | | | | | | | | | | | | | | | | | | | | | | | | | | | | | | | | | | | | | |
| 1.Public 4.Dr Well 7.Cesspool | | | 2020 | 7,900 | 24,500 | 25,000 | 7,400 | | | | | | | | | | | | | | | | | | | | | | | | | | | | | | | | | | | | | | | | | | | | | | | | | | | | | | | | | | | | | | | | | | | | | | | | | | | | | | | | | | | | | | | | | | | | | | | | | | | | | | | | | | | | | | | | | | | | | | | | | | | | | | | | | | | | | | | | | | | | | | | | | | | | | | | | | | | | | | | | | | | | | | | | | | | | | | | | | | | | | | | | | | | | | | | | | | | | | | | | | | | | | | |
| 2.Water 5.Dug Well 8.improve | | | 2021 | 7,900 | 24,500 | 25,000 | 7,400 | | | | | | | | | | | | | | | | | | | | | | | | | | | | | | | | | | | | | | | | | | | | | | | | | | | | | | | | | | | | | | | | | | | | | | | | | | | | | | | | | | | | | | | | | | | | | | | | | | | | | | | | | | | | | | | | | | | | | | | | | | | | | | | | | | | | | | | | | | | | | | | | | | | | | | | | | | | | | | | | | | | | | | | | | | | | | | | | | | | | | | | | | | | | | | | | | | | | | | | | | | | | | | |
| 3.Sewer 6.Septic 9.No util | | | 2022 | 7,900 | 24,500 | 23,500 | 8,900 | | | | | | | | | | | | | | | | | | | | | | | | | | | | | | | | | | | | | | | | | | | | | | | | | | | | | | | | | | | | | | | | | | | | | | | | | | | | | | | | | | | | | | | | | | | | | | | | | | | | | | | | | | | | | | | | | | | | | | | | | | | | | | | | | | | | | | | | | | | | | | | | | | | | | | | | | | | | | | | | | | | | | | | | | | | | | | | | | | | | | | | | | | | | | | | | | | | | | | | | | | | | | | |
| Street 1 Paved | | | <table border="1"> <thead> <tr> <th colspan="6">Land Data</th> </tr> <tr> <th rowspan="2">Front Foot</th> <th rowspan="2">Type</th> <th colspan="2">Effective</th> <th colspan="2">Influence</th> <th rowspan="2">Influence Codes</th> </tr> <tr> <th>Frontage</th> <th>Depth</th> <th>Factor</th> <th>Code</th> </tr> </thead> <tbody> <tr> <td>11.Regular Lot</td> <td></td> <td></td> <td></td> <td>%</td> <td></td> <td>1.Unimproved</td> </tr> <tr> <td>12.Delta Triangle</td> <td></td> <td></td> <td></td> <td>%</td> <td></td> <td>2.Excess Frtg</td> </tr> <tr> <td>13.Nabla Triangle</td> <td></td> <td></td> <td></td> <td>%</td> <td></td> <td>3.Topography</td> </tr> <tr> <td>14.Rear Land</td> <td></td> <td></td> <td></td> <td>%</td> <td></td> <td>4.Size/Shape</td> </tr> <tr> <td>15.Miscellaneous</td> <td></td> <td></td> <td></td> <td>%</td> <td></td> <td>5.Access</td> </tr> <tr> <td></td> <td></td> <td></td> <td></td> <td>%</td> <td></td> <td>6.Restriction</td> </tr> <tr> <td></td> <td></td> <td></td> <td></td> <td>%</td> <td></td> <td>7.Corner Infl</td> </tr> <tr> <td></td> <td></td> <td></td> <td></td> <td>%</td> <td></td> <td>8.Environment</td> </tr> <tr> <td></td> <td></td> <td></td> <td></td> <td>%</td> <td></td> <td>9.Fract Share</td> </tr> <tr> <td></td> <td></td> <td></td> <td></td> <td>%</td> <td></td> <td>Acres</td> </tr> <tr> <td></td> <td></td> <td></td> <td></td> <td>%</td> <td></td> <td>30.Rear Land 21+</td> </tr> <tr> <td></td> <td></td> <td></td> <td></td> <td>%</td> <td></td> <td>31.Crop Land</td> </tr> <tr> <td></td> <td></td> <td></td> <td></td> <td>%</td> <td></td> <td>32.Orchard</td> </tr> <tr> <td></td> <td></td> <td></td> <td></td> <td>%</td> <td></td> <td>33.Gravel Pit</td> </tr> <tr> <td></td> <td></td> <td></td> <td></td> <td>%</td> <td></td> <td>34.Pasture</td> </tr> <tr> <td></td> <td></td> <td></td> <td></td> <td>%</td> <td></td> <td>35.Hort -Edible</td> </tr> <tr> <td></td> <td></td> <td></td> <td></td> <td>%</td> <td></td> <td>36.Hort -Ornament</td> </tr> <tr> <td></td> <td></td> <td></td> <td></td> <td>%</td> <td></td> <td>37.Softwood TG</td> </tr> <tr> <td></td> <td></td> <td></td> <td></td> <td>%</td> <td></td> <td>38.Mixedwood TG</td> </tr> <tr> <td></td> <td></td> <td></td> <td></td> <td>%</td> <td></td> <td>39.Hardwood TG</td> </tr> <tr> <td></td> <td></td> <td></td> <td></td> <td>%</td> <td></td> <td>40.Wasteland</td> </tr> <tr> <td></td> <td></td> <td></td> <td></td> <td>%</td> <td></td> <td>41.Utility ROW</td> </tr> <tr> <td></td> <td></td> <td></td> <td></td> <td>%</td> <td></td> <td>42.Mobile Home Si</td> </tr> <tr> <td></td> <td></td> <td></td> <td></td> <td>%</td> <td></td> <td>43.Condo Site</td> </tr> <tr> <td></td> <td></td> <td></td> <td></td> <td>%</td> <td></td> <td>44.Camp Lot</td> </tr> <tr> <td></td> <td></td> <td></td> <td></td> <td>%</td> <td></td> <td>45.Site Improve</td> </tr> <tr> <td></td> <td></td> <td></td> <td></td> <td>%</td> <td></td> <td>46.Utility</td> </tr> </tbody> </table> | | | | | Land Data | | | | | | Front Foot | Type | Effective | | Influence | | Influence Codes | Frontage | Depth | Factor | Code | 11.Regular Lot | | | | % | | 1.Unimproved | 12.Delta Triangle | | | | % | | 2.Excess Frtg | 13.Nabla Triangle | | | | % | | 3.Topography | 14.Rear Land | | | | % | | 4.Size/Shape | 15.Miscellaneous | | | | % | | 5.Access | | | | | % | | 6.Restriction | | | | | % | | 7.Corner Infl | | | | | % | | 8.Environment | | | | | % | | 9.Fract Share | | | | | % | | Acres | | | | | % | | 30.Rear Land 21+ | | | | | % | | 31.Crop Land | | | | | % | | 32.Orchard | | | | | % | | 33.Gravel Pit | | | | | % | | 34.Pasture | | | | | % | | 35.Hort -Edible | | | | | % | | 36.Hort -Ornament | | | | | % | | 37.Softwood TG | | | | | % | | 38.Mixedwood TG | | | | | % | | 39.Hardwood TG | | | | | % | | 40.Wasteland | | | | | % | | 41.Utility ROW | | | | | % | | 42.Mobile Home Si | | | | | % | | 43.Condo Site | | | | | % | | 44.Camp Lot | | | | | % | | 45.Site Improve | | | | | % | | 46.Utility |
| Land Data | | | | | | | | | | | | | | | | | | | | | | | | | | | | | | | | | | | | | | | | | | | | | | | | | | | | | | | | | | | | | | | | | | | | | | | | | | | | | | | | | | | | | | | | | | | | | | | | | | | | | | | | | | | | | | | | | | | | | | | | | | | | | | | | | | | | | | | | | | | | | | | | | | | | | | | | | | | | | | | | | | | | | | | | | | | | | | | | | | | | | | | | | | | | | | | | | | | | | | | | | | | | | | | | | | | | | |
| Front Foot | Type | Effective | | Influence | | Influence Codes | | | | | | | | | | | | | | | | | | | | | | | | | | | | | | | | | | | | | | | | | | | | | | | | | | | | | | | | | | | | | | | | | | | | | | | | | | | | | | | | | | | | | | | | | | | | | | | | | | | | | | | | | | | | | | | | | | | | | | | | | | | | | | | | | | | | | | | | | | | | | | | | | | | | | | | | | | | | | | | | | | | | | | | | | | | | | | | | | | | | | | | | | | | | | | | | | | | | | | | | | | | | | | | |
| | | Frontage | Depth | Factor | Code | | | | | | | | | | | | | | | | | | | | | | | | | | | | | | | | | | | | | | | | | | | | | | | | | | | | | | | | | | | | | | | | | | | | | | | | | | | | | | | | | | | | | | | | | | | | | | | | | | | | | | | | | | | | | | | | | | | | | | | | | | | | | | | | | | | | | | | | | | | | | | | | | | | | | | | | | | | | | | | | | | | | | | | | | | | | | | | | | | | | | | | | | | | | | | | | | | | | | | | | | | | | | | | | |
| 11.Regular Lot | | | | % | | 1.Unimproved | | | | | | | | | | | | | | | | | | | | | | | | | | | | | | | | | | | | | | | | | | | | | | | | | | | | | | | | | | | | | | | | | | | | | | | | | | | | | | | | | | | | | | | | | | | | | | | | | | | | | | | | | | | | | | | | | | | | | | | | | | | | | | | | | | | | | | | | | | | | | | | | | | | | | | | | | | | | | | | | | | | | | | | | | | | | | | | | | | | | | | | | | | | | | | | | | | | | | | | | | | | | | | | |
| 12.Delta Triangle | | | | % | | 2.Excess Frtg | | | | | | | | | | | | | | | | | | | | | | | | | | | | | | | | | | | | | | | | | | | | | | | | | | | | | | | | | | | | | | | | | | | | | | | | | | | | | | | | | | | | | | | | | | | | | | | | | | | | | | | | | | | | | | | | | | | | | | | | | | | | | | | | | | | | | | | | | | | | | | | | | | | | | | | | | | | | | | | | | | | | | | | | | | | | | | | | | | | | | | | | | | | | | | | | | | | | | | | | | | | | | | | |
| 13.Nabla Triangle | | | | % | | 3.Topography | | | | | | | | | | | | | | | | | | | | | | | | | | | | | | | | | | | | | | | | | | | | | | | | | | | | | | | | | | | | | | | | | | | | | | | | | | | | | | | | | | | | | | | | | | | | | | | | | | | | | | | | | | | | | | | | | | | | | | | | | | | | | | | | | | | | | | | | | | | | | | | | | | | | | | | | | | | | | | | | | | | | | | | | | | | | | | | | | | | | | | | | | | | | | | | | | | | | | | | | | | | | | | | |
| 14.Rear Land | | | | % | | 4.Size/Shape | | | | | | | | | | | | | | | | | | | | | | | | | | | | | | | | | | | | | | | | | | | | | | | | | | | | | | | | | | | | | | | | | | | | | | | | | | | | | | | | | | | | | | | | | | | | | | | | | | | | | | | | | | | | | | | | | | | | | | | | | | | | | | | | | | | | | | | | | | | | | | | | | | | | | | | | | | | | | | | | | | | | | | | | | | | | | | | | | | | | | | | | | | | | | | | | | | | | | | | | | | | | | | | |
| 15.Miscellaneous | | | | % | | 5.Access | | | | | | | | | | | | | | | | | | | | | | | | | | | | | | | | | | | | | | | | | | | | | | | | | | | | | | | | | | | | | | | | | | | | | | | | | | | | | | | | | | | | | | | | | | | | | | | | | | | | | | | | | | | | | | | | | | | | | | | | | | | | | | | | | | | | | | | | | | | | | | | | | | | | | | | | | | | | | | | | | | | | | | | | | | | | | | | | | | | | | | | | | | | | | | | | | | | | | | | | | | | | | | | |
| | | | | % | | 6.Restriction | | | | | | | | | | | | | | | | | | | | | | | | | | | | | | | | | | | | | | | | | | | | | | | | | | | | | | | | | | | | | | | | | | | | | | | | | | | | | | | | | | | | | | | | | | | | | | | | | | | | | | | | | | | | | | | | | | | | | | | | | | | | | | | | | | | | | | | | | | | | | | | | | | | | | | | | | | | | | | | | | | | | | | | | | | | | | | | | | | | | | | | | | | | | | | | | | | | | | | | | | | | | | | | |
| | | | | % | | 7.Corner Infl | | | | | | | | | | | | | | | | | | | | | | | | | | | | | | | | | | | | | | | | | | | | | | | | | | | | | | | | | | | | | | | | | | | | | | | | | | | | | | | | | | | | | | | | | | | | | | | | | | | | | | | | | | | | | | | | | | | | | | | | | | | | | | | | | | | | | | | | | | | | | | | | | | | | | | | | | | | | | | | | | | | | | | | | | | | | | | | | | | | | | | | | | | | | | | | | | | | | | | | | | | | | | | | |
| | | | | % | | 8.Environment | | | | | | | | | | | | | | | | | | | | | | | | | | | | | | | | | | | | | | | | | | | | | | | | | | | | | | | | | | | | | | | | | | | | | | | | | | | | | | | | | | | | | | | | | | | | | | | | | | | | | | | | | | | | | | | | | | | | | | | | | | | | | | | | | | | | | | | | | | | | | | | | | | | | | | | | | | | | | | | | | | | | | | | | | | | | | | | | | | | | | | | | | | | | | | | | | | | | | | | | | | | | | | | |
| | | | | % | | 9.Fract Share | | | | | | | | | | | | | | | | | | | | | | | | | | | | | | | | | | | | | | | | | | | | | | | | | | | | | | | | | | | | | | | | | | | | | | | | | | | | | | | | | | | | | | | | | | | | | | | | | | | | | | | | | | | | | | | | | | | | | | | | | | | | | | | | | | | | | | | | | | | | | | | | | | | | | | | | | | | | | | | | | | | | | | | | | | | | | | | | | | | | | | | | | | | | | | | | | | | | | | | | | | | | | | | |
| | | | | % | | Acres | | | | | | | | | | | | | | | | | | | | | | | | | | | | | | | | | | | | | | | | | | | | | | | | | | | | | | | | | | | | | | | | | | | | | | | | | | | | | | | | | | | | | | | | | | | | | | | | | | | | | | | | | | | | | | | | | | | | | | | | | | | | | | | | | | | | | | | | | | | | | | | | | | | | | | | | | | | | | | | | | | | | | | | | | | | | | | | | | | | | | | | | | | | | | | | | | | | | | | | | | | | | | | | |
| | | | | % | | 30.Rear Land 21+ | | | | | | | | | | | | | | | | | | | | | | | | | | | | | | | | | | | | | | | | | | | | | | | | | | | | | | | | | | | | | | | | | | | | | | | | | | | | | | | | | | | | | | | | | | | | | | | | | | | | | | | | | | | | | | | | | | | | | | | | | | | | | | | | | | | | | | | | | | | | | | | | | | | | | | | | | | | | | | | | | | | | | | | | | | | | | | | | | | | | | | | | | | | | | | | | | | | | | | | | | | | | | | | |
| | | | | % | | 31.Crop Land | | | | | | | | | | | | | | | | | | | | | | | | | | | | | | | | | | | | | | | | | | | | | | | | | | | | | | | | | | | | | | | | | | | | | | | | | | | | | | | | | | | | | | | | | | | | | | | | | | | | | | | | | | | | | | | | | | | | | | | | | | | | | | | | | | | | | | | | | | | | | | | | | | | | | | | | | | | | | | | | | | | | | | | | | | | | | | | | | | | | | | | | | | | | | | | | | | | | | | | | | | | | | | | |
| | | | | % | | 32.Orchard | | | | | | | | | | | | | | | | | | | | | | | | | | | | | | | | | | | | | | | | | | | | | | | | | | | | | | | | | | | | | | | | | | | | | | | | | | | | | | | | | | | | | | | | | | | | | | | | | | | | | | | | | | | | | | | | | | | | | | | | | | | | | | | | | | | | | | | | | | | | | | | | | | | | | | | | | | | | | | | | | | | | | | | | | | | | | | | | | | | | | | | | | | | | | | | | | | | | | | | | | | | | | | | |
| | | | | % | | 33.Gravel Pit | | | | | | | | | | | | | | | | | | | | | | | | | | | | | | | | | | | | | | | | | | | | | | | | | | | | | | | | | | | | | | | | | | | | | | | | | | | | | | | | | | | | | | | | | | | | | | | | | | | | | | | | | | | | | | | | | | | | | | | | | | | | | | | | | | | | | | | | | | | | | | | | | | | | | | | | | | | | | | | | | | | | | | | | | | | | | | | | | | | | | | | | | | | | | | | | | | | | | | | | | | | | | | | |
| | | | | % | | 34.Pasture | | | | | | | | | | | | | | | | | | | | | | | | | | | | | | | | | | | | | | | | | | | | | | | | | | | | | | | | | | | | | | | | | | | | | | | | | | | | | | | | | | | | | | | | | | | | | | | | | | | | | | | | | | | | | | | | | | | | | | | | | | | | | | | | | | | | | | | | | | | | | | | | | | | | | | | | | | | | | | | | | | | | | | | | | | | | | | | | | | | | | | | | | | | | | | | | | | | | | | | | | | | | | | | |
| | | | | % | | 35.Hort -Edible | | | | | | | | | | | | | | | | | | | | | | | | | | | | | | | | | | | | | | | | | | | | | | | | | | | | | | | | | | | | | | | | | | | | | | | | | | | | | | | | | | | | | | | | | | | | | | | | | | | | | | | | | | | | | | | | | | | | | | | | | | | | | | | | | | | | | | | | | | | | | | | | | | | | | | | | | | | | | | | | | | | | | | | | | | | | | | | | | | | | | | | | | | | | | | | | | | | | | | | | | | | | | | | |
| | | | | % | | 36.Hort -Ornament | | | | | | | | | | | | | | | | | | | | | | | | | | | | | | | | | | | | | | | | | | | | | | | | | | | | | | | | | | | | | | | | | | | | | | | | | | | | | | | | | | | | | | | | | | | | | | | | | | | | | | | | | | | | | | | | | | | | | | | | | | | | | | | | | | | | | | | | | | | | | | | | | | | | | | | | | | | | | | | | | | | | | | | | | | | | | | | | | | | | | | | | | | | | | | | | | | | | | | | | | | | | | | | |
| | | | | % | | 37.Softwood TG | | | | | | | | | | | | | | | | | | | | | | | | | | | | | | | | | | | | | | | | | | | | | | | | | | | | | | | | | | | | | | | | | | | | | | | | | | | | | | | | | | | | | | | | | | | | | | | | | | | | | | | | | | | | | | | | | | | | | | | | | | | | | | | | | | | | | | | | | | | | | | | | | | | | | | | | | | | | | | | | | | | | | | | | | | | | | | | | | | | | | | | | | | | | | | | | | | | | | | | | | | | | | | | |
| | | | | % | | 38.Mixedwood TG | | | | | | | | | | | | | | | | | | | | | | | | | | | | | | | | | | | | | | | | | | | | | | | | | | | | | | | | | | | | | | | | | | | | | | | | | | | | | | | | | | | | | | | | | | | | | | | | | | | | | | | | | | | | | | | | | | | | | | | | | | | | | | | | | | | | | | | | | | | | | | | | | | | | | | | | | | | | | | | | | | | | | | | | | | | | | | | | | | | | | | | | | | | | | | | | | | | | | | | | | | | | | | | |
| | | | | % | | 39.Hardwood TG | | | | | | | | | | | | | | | | | | | | | | | | | | | | | | | | | | | | | | | | | | | | | | | | | | | | | | | | | | | | | | | | | | | | | | | | | | | | | | | | | | | | | | | | | | | | | | | | | | | | | | | | | | | | | | | | | | | | | | | | | | | | | | | | | | | | | | | | | | | | | | | | | | | | | | | | | | | | | | | | | | | | | | | | | | | | | | | | | | | | | | | | | | | | | | | | | | | | | | | | | | | | | | | |
| | | | | % | | 40.Wasteland | | | | | | | | | | | | | | | | | | | | | | | | | | | | | | | | | | | | | | | | | | | | | | | | | | | | | | | | | | | | | | | | | | | | | | | | | | | | | | | | | | | | | | | | | | | | | | | | | | | | | | | | | | | | | | | | | | | | | | | | | | | | | | | | | | | | | | | | | | | | | | | | | | | | | | | | | | | | | | | | | | | | | | | | | | | | | | | | | | | | | | | | | | | | | | | | | | | | | | | | | | | | | | | |
| | | | | % | | 41.Utility ROW | | | | | | | | | | | | | | | | | | | | | | | | | | | | | | | | | | | | | | | | | | | | | | | | | | | | | | | | | | | | | | | | | | | | | | | | | | | | | | | | | | | | | | | | | | | | | | | | | | | | | | | | | | | | | | | | | | | | | | | | | | | | | | | | | | | | | | | | | | | | | | | | | | | | | | | | | | | | | | | | | | | | | | | | | | | | | | | | | | | | | | | | | | | | | | | | | | | | | | | | | | | | | | | |
| | | | | % | | 42.Mobile Home Si | | | | | | | | | | | | | | | | | | | | | | | | | | | | | | | | | | | | | | | | | | | | | | | | | | | | | | | | | | | | | | | | | | | | | | | | | | | | | | | | | | | | | | | | | | | | | | | | | | | | | | | | | | | | | | | | | | | | | | | | | | | | | | | | | | | | | | | | | | | | | | | | | | | | | | | | | | | | | | | | | | | | | | | | | | | | | | | | | | | | | | | | | | | | | | | | | | | | | | | | | | | | | | | |
| | | | | % | | 43.Condo Site | | | | | | | | | | | | | | | | | | | | | | | | | | | | | | | | | | | | | | | | | | | | | | | | | | | | | | | | | | | | | | | | | | | | | | | | | | | | | | | | | | | | | | | | | | | | | | | | | | | | | | | | | | | | | | | | | | | | | | | | | | | | | | | | | | | | | | | | | | | | | | | | | | | | | | | | | | | | | | | | | | | | | | | | | | | | | | | | | | | | | | | | | | | | | | | | | | | | | | | | | | | | | | | |
| | | | | % | | 44.Camp Lot | | | | | | | | | | | | | | | | | | | | | | | | | | | | | | | | | | | | | | | | | | | | | | | | | | | | | | | | | | | | | | | | | | | | | | | | | | | | | | | | | | | | | | | | | | | | | | | | | | | | | | | | | | | | | | | | | | | | | | | | | | | | | | | | | | | | | | | | | | | | | | | | | | | | | | | | | | | | | | | | | | | | | | | | | | | | | | | | | | | | | | | | | | | | | | | | | | | | | | | | | | | | | | | |
| | | | | % | | 45.Site Improve | | | | | | | | | | | | | | | | | | | | | | | | | | | | | | | | | | | | | | | | | | | | | | | | | | | | | | | | | | | | | | | | | | | | | | | | | | | | | | | | | | | | | | | | | | | | | | | | | | | | | | | | | | | | | | | | | | | | | | | | | | | | | | | | | | | | | | | | | | | | | | | | | | | | | | | | | | | | | | | | | | | | | | | | | | | | | | | | | | | | | | | | | | | | | | | | | | | | | | | | | | | | | | | |
| | | | | % | | 46.Utility | | | | | | | | | | | | | | | | | | | | | | | | | | | | | | | | | | | | | | | | | | | | | | | | | | | | | | | | | | | | | | | | | | | | | | | | | | | | | | | | | | | | | | | | | | | | | | | | | | | | | | | | | | | | | | | | | | | | | | | | | | | | | | | | | | | | | | | | | | | | | | | | | | | | | | | | | | | | | | | | | | | | | | | | | | | | | | | | | | | | | | | | | | | | | | | | | | | | | | | | | | | | | | | |
| LAND USE CODES 1001 | | | Square Foot | | | | | | | | | | | | | | | | | | | | | | | | | | | | | | | | | | | | | | | | | | | | | | | | | | | | | | | | | | | | | | | | | | | | | | | | | | | | | | | | | | | | | | | | | | | | | | | | | | | | | | | | | | | | | | | | | | | | | | | | | | | | | | | | | | | | | | | | | | | | | | | | | | | | | | | | | | | | | | | | | | | | | | | | | | | | | | | | | | | | | | | | | | | | | | | | | | | | | | | | | | | | | | | | | | |
| BUILDING USE 0 | | | 16.Regular Lot | | | | | | | | | | | | | | | | | | | | | | | | | | | | | | | | | | | | | | | | | | | | | | | | | | | | | | | | | | | | | | | | | | | | | | | | | | | | | | | | | | | | | | | | | | | | | | | | | | | | | | | | | | | | | | | | | | | | | | | | | | | | | | | | | | | | | | | | | | | | | | | | | | | | | | | | | | | | | | | | | | | | | | | | | | | | | | | | | | | | | | | | | | | | | | | | | | | | | | | | | | | | | | | | | | |
| Sale Data | | | 17.Secondary Lot | | | | | | | | | | | | | | | | | | | | | | | | | | | | | | | | | | | | | | | | | | | | | | | | | | | | | | | | | | | | | | | | | | | | | | | | | | | | | | | | | | | | | | | | | | | | | | | | | | | | | | | | | | | | | | | | | | | | | | | | | | | | | | | | | | | | | | | | | | | | | | | | | | | | | | | | | | | | | | | | | | | | | | | | | | | | | | | | | | | | | | | | | | | | | | | | | | | | | | | | | | | | | | | | | | |
| | | | 18.Excess Land | | | | | | | | | | | | | | | | | | | | | | | | | | | | | | | | | | | | | | | | | | | | | | | | | | | | | | | | | | | | | | | | | | | | | | | | | | | | | | | | | | | | | | | | | | | | | | | | | | | | | | | | | | | | | | | | | | | | | | | | | | | | | | | | | | | | | | | | | | | | | | | | | | | | | | | | | | | | | | | | | | | | | | | | | | | | | | | | | | | | | | | | | | | | | | | | | | | | | | | | | | | | | | | | | | |
| Sale Date | | | 19.Condominium | | | | | | | | | | | | | | | | | | | | | | | | | | | | | | | | | | | | | | | | | | | | | | | | | | | | | | | | | | | | | | | | | | | | | | | | | | | | | | | | | | | | | | | | | | | | | | | | | | | | | | | | | | | | | | | | | | | | | | | | | | | | | | | | | | | | | | | | | | | | | | | | | | | | | | | | | | | | | | | | | | | | | | | | | | | | | | | | | | | | | | | | | | | | | | | | | | | | | | | | | | | | | | | | | | |
| Price | | | 20.Miscellaneous | | | | | | | | | | | | | | | | | | | | | | | | | | | | | | | | | | | | | | | | | | | | | | | | | | | | | | | | | | | | | | | | | | | | | | | | | | | | | | | | | | | | | | | | | | | | | | | | | | | | | | | | | | | | | | | | | | | | | | | | | | | | | | | | | | | | | | | | | | | | | | | | | | | | | | | | | | | | | | | | | | | | | | | | | | | | | | | | | | | | | | | | | | | | | | | | | | | | | | | | | | | | | | | | | | |
| Sale Type | | | Fract. Acre | | | | | | | | | | | | | | | | | | | | | | | | | | | | | | | | | | | | | | | | | | | | | | | | | | | | | | | | | | | | | | | | | | | | | | | | | | | | | | | | | | | | | | | | | | | | | | | | | | | | | | | | | | | | | | | | | | | | | | | | | | | | | | | | | | | | | | | | | | | | | | | | | | | | | | | | | | | | | | | | | | | | | | | | | | | | | | | | | | | | | | | | | | | | | | | | | | | | | | | | | | | | | | | | | | |
| 1.Land 4.Mobile 7. | | | 21.Homesite (Frac | | | | | | | | | | | | | | | | | | | | | | | | | | | | | | | | | | | | | | | | | | | | | | | | | | | | | | | | | | | | | | | | | | | | | | | | | | | | | | | | | | | | | | | | | | | | | | | | | | | | | | | | | | | | | | | | | | | | | | | | | | | | | | | | | | | | | | | | | | | | | | | | | | | | | | | | | | | | | | | | | | | | | | | | | | | | | | | | | | | | | | | | | | | | | | | | | | | | | | | | | | | | | | | | | | |
| 2.L & B 5.Other 8. | | | 22.Baselot (Fract | | | | | | | | | | | | | | | | | | | | | | | | | | | | | | | | | | | | | | | | | | | | | | | | | | | | | | | | | | | | | | | | | | | | | | | | | | | | | | | | | | | | | | | | | | | | | | | | | | | | | | | | | | | | | | | | | | | | | | | | | | | | | | | | | | | | | | | | | | | | | | | | | | | | | | | | | | | | | | | | | | | | | | | | | | | | | | | | | | | | | | | | | | | | | | | | | | | | | | | | | | | | | | | | | | |
| 3.Building 6.COMM 9. | | | 23.Misc (Fract) | | | | | | | | | | | | | | | | | | | | | | | | | | | | | | | | | | | | | | | | | | | | | | | | | | | | | | | | | | | | | | | | | | | | | | | | | | | | | | | | | | | | | | | | | | | | | | | | | | | | | | | | | | | | | | | | | | | | | | | | | | | | | | | | | | | | | | | | | | | | | | | | | | | | | | | | | | | | | | | | | | | | | | | | | | | | | | | | | | | | | | | | | | | | | | | | | | | | | | | | | | | | | | | | | | |
| Financing | | | Acres | | | | | | | | | | | | | | | | | | | | | | | | | | | | | | | | | | | | | | | | | | | | | | | | | | | | | | | | | | | | | | | | | | | | | | | | | | | | | | | | | | | | | | | | | | | | | | | | | | | | | | | | | | | | | | | | | | | | | | | | | | | | | | | | | | | | | | | | | | | | | | | | | | | | | | | | | | | | | | | | | | | | | | | | | | | | | | | | | | | | | | | | | | | | | | | | | | | | | | | | | | | | | | | | | | |
| 1.Convent 4.Seller 7. | | | 24.Homesite | | | | | | | | | | | | | | | | | | | | | | | | | | | | | | | | | | | | | | | | | | | | | | | | | | | | | | | | | | | | | | | | | | | | | | | | | | | | | | | | | | | | | | | | | | | | | | | | | | | | | | | | | | | | | | | | | | | | | | | | | | | | | | | | | | | | | | | | | | | | | | | | | | | | | | | | | | | | | | | | | | | | | | | | | | | | | | | | | | | | | | | | | | | | | | | | | | | | | | | | | | | | | | | | | | |
| 2.FHA/VA 5.Private 8. | | | 25.Baselot | | | | | | | | | | | | | | | | | | | | | | | | | | | | | | | | | | | | | | | | | | | | | | | | | | | | | | | | | | | | | | | | | | | | | | | | | | | | | | | | | | | | | | | | | | | | | | | | | | | | | | | | | | | | | | | | | | | | | | | | | | | | | | | | | | | | | | | | | | | | | | | | | | | | | | | | | | | | | | | | | | | | | | | | | | | | | | | | | | | | | | | | | | | | | | | | | | | | | | | | | | | | | | | | | | |
| 3.Assumed 6.Cash 9.Unknown | | | 26.Frontage 1 | | | | | | | | | | | | | | | | | | | | | | | | | | | | | | | | | | | | | | | | | | | | | | | | | | | | | | | | | | | | | | | | | | | | | | | | | | | | | | | | | | | | | | | | | | | | | | | | | | | | | | | | | | | | | | | | | | | | | | | | | | | | | | | | | | | | | | | | | | | | | | | | | | | | | | | | | | | | | | | | | | | | | | | | | | | | | | | | | | | | | | | | | | | | | | | | | | | | | | | | | | | | | | | | | | |
| Validity | | | 27.Frontage 2 | | | | | | | | | | | | | | | | | | | | | | | | | | | | | | | | | | | | | | | | | | | | | | | | | | | | | | | | | | | | | | | | | | | | | | | | | | | | | | | | | | | | | | | | | | | | | | | | | | | | | | | | | | | | | | | | | | | | | | | | | | | | | | | | | | | | | | | | | | | | | | | | | | | | | | | | | | | | | | | | | | | | | | | | | | | | | | | | | | | | | | | | | | | | | | | | | | | | | | | | | | | | | | | | | | |
| 1.Valid 4.Split 7.Changes | | | 28.Rear Land 1-10 | | | | | | | | | | | | | | | | | | | | | | | | | | | | | | | | | | | | | | | | | | | | | | | | | | | | | | | | | | | | | | | | | | | | | | | | | | | | | | | | | | | | | | | | | | | | | | | | | | | | | | | | | | | | | | | | | | | | | | | | | | | | | | | | | | | | | | | | | | | | | | | | | | | | | | | | | | | | | | | | | | | | | | | | | | | | | | | | | | | | | | | | | | | | | | | | | | | | | | | | | | | | | | | | | | |
| 2.Related 5.Partial 8.Other | | | 29.Rear Land 11-2 | | | | | | | | | | | | | | | | | | | | | | | | | | | | | | | | | | | | | | | | | | | | | | | | | | | | | | | | | | | | | | | | | | | | | | | | | | | | | | | | | | | | | | | | | | | | | | | | | | | | | | | | | | | | | | | | | | | | | | | | | | | | | | | | | | | | | | | | | | | | | | | | | | | | | | | | | | | | | | | | | | | | | | | | | | | | | | | | | | | | | | | | | | | | | | | | | | | | | | | | | | | | | | | | | | |
| 3.Distress 6.Exempt 9.Estate | | | Total Acreage 0.10 | | | | | | | | | | | | | | | | | | | | | | | | | | | | | | | | | | | | | | | | | | | | | | | | | | | | | | | | | | | | | | | | | | | | | | | | | | | | | | | | | | | | | | | | | | | | | | | | | | | | | | | | | | | | | | | | | | | | | | | | | | | | | | | | | | | | | | | | | | | | | | | | | | | | | | | | | | | | | | | | | | | | | | | | | | | | | | | | | | | | | | | | | | | | | | | | | | | | | | | | | | | | | | | | | | |
| Verified | | | | | | | | | | | | | | | | | | | | | | | | | | | | | | | | | | | | | | | | | | | | | | | | | | | | | | | | | | | | | | | | | | | | | | | | | | | | | | | | | | | | | | | | | | | | | | | | | | | | | | | | | | | | | | | | | | | | | | | | | | | | | | | | | | | | | | | | | | | | | | | | | | | | | | | | | | | | | | | | | | | | | | | | | | | | | | | | | | | | | | | | | | | | | | | | | | | | | | | | | | | | | | | | | | | | | |
| 1.Buyer 4.Agent 7.Family | | | | | | | | | | | | | | | | | | | | | | | | | | | | | | | | | | | | | | | | | | | | | | | | | | | | | | | | | | | | | | | | | | | | | | | | | | | | | | | | | | | | | | | | | | | | | | | | | | | | | | | | | | | | | | | | | | | | | | | | | | | | | | | | | | | | | | | | | | | | | | | | | | | | | | | | | | | | | | | | | | | | | | | | | | | | | | | | | | | | | | | | | | | | | | | | | | | | | | | | | | | | | | | | | | | | | |
| 2.Seller 5.Pub Rec 8.Other | | | | | | | | | | | | | | | | | | | | | | | | | | | | | | | | | | | | | | | | | | | | | | | | | | | | | | | | | | | | | | | | | | | | | | | | | | | | | | | | | | | | | | | | | | | | | | | | | | | | | | | | | | | | | | | | | | | | | | | | | | | | | | | | | | | | | | | | | | | | | | | | | | | | | | | | | | | | | | | | | | | | | | | | | | | | | | | | | | | | | | | | | | | | | | | | | | | | | | | | | | | | | | | | | | | | | |
| 3.Lender 6.MLS 9. | | | | | | | | | | | | | | | | | | | | | | | | | | | | | | | | | | | | | | | | | | | | | | | | | | | | | | | | | | | | | | | | | | | | | | | | | | | | | | | | | | | | | | | | | | | | | | | | | | | | | | | | | | | | | | | | | | | | | | | | | | | | | | | | | | | | | | | | | | | | | | | | | | | | | | | | | | | | | | | | | | | | | | | | | | | | | | | | | | | | | | | | | | | | | | | | | | | | | | | | | | | | | | | | | | | | | |

Livermore Falls

Map Lot 020-258

Account 864

Location 17 KNAPP ST.

Card 1 Of 1 9/30/2022

| | | |
|--|---|---|
| Building Style 1 Conventional | SF Bsmt Living 0 | Layout 1 Typical |
| 1.Conv. 5.Garrison 9.Other | Fin Bsmt Grade 0 0 | 1.Typical 4. 7. |
| 2.Ranch 6.Split 10. | HEARTH'S 0 | 2.Inadeq 5. 8. |
| 3.R Ranch 7.Contemp 11. | Heat Type 100% 5 Forced Warm Air | 3.Horrid 6. 9. |
| 4.Cape 8.Log 12. | 1.HWBB 5.FWA 9.No Heat | Attic 9 None |
| Dwelling Units 1 | 2.HWCI 6.GravWA 10. | 1.1/4 Fin 4.Full Fin 7. |
| Other Units 0 | 3.H Pump 7.Electric 11. | 2.1/2 Fin 5.F/ Stair 8. |
| Stories 4 One & 1/2 Story | 4.Steam 8.F/Wall 12. | 3.3/4 Fin 6. 9.None |
| 1.1 4.1.5 7. | Cool Type 0% 9 None | Insulation 1 Full |
| 2.2 5.1.75 8. | 1.Refrig 4.W&C Air 7. | 1.Full 4.Minimal 7. |
| 3.3 6.2.5 9. | 2.Evapor 5. 8. | 2.Heavy 5.Partial 8. |
| Exterior Walls 3 Composition | 3.H Pump 6. 9.None | 3.Capped 6. 9.None |
| 1.Clapbd 5.T-111 9.Other | Kitchen Style 3 Old Style | Unfinished % 0% |
| 2.wWd Shng 6.BR/STONE 10. | 1.Modern 4.Obsolete 7. | Grade & Factor 2 Fair 100% |
| 3.Compos. 7.NOVELTY 11. | 2.Typical 5. 8. | 1.E Grade 4.B Grade 7. |
| 4.Asbestos 8.AL/VIN 12. | 3.Old Type 6. 9.None | 2.D Grade 5.A Grade 8.SC Grade |
| Roof Surface 1 Asphalt Shingles | Bath(s) Style 3 Old Style | 3.C Grade 6.AA Grade 9.Same |
| 1.Asphalt 4.Composit 7. | 1.Modern 4.Obsolete 7. | SQFT (Footprint) 540 |
| 2.Slate 5.Wood 8. | 2.Typical 5. 8. | Condition 3 Below Average |
| 3.Metal 6.Other 9. | 3.Old Type 6. 9.None | 1.Poor 4.Avg 7.V G |
| SF Masonry Trim 0 | # Rooms 5 | 2.Fair 5.Avg+ 8.Exc |
| OPEN-3-CUSTOM 0 | # Bedrooms 2 | 3.Avg- 6.Good 9.Same |
| OPEN-4-CUSTOM 0 | # Full Baths 1 | Phys. % Good 0% |
| Year Built 1910 | # Half Baths 0 | Funct. % Good 100% |
| Year Remodeled 0 | # Addn Fixtures 0 | Functional Code 9 None |
| Foundation 3 Brick &/or Stone | # Fireplaces 0 | 1.Incomp 4.Small 7.Layout |
| 1.Concrete 4.Wood 7. |  | 2.O-Built 5.CDU 8.Other |
| 2.C Block 5.Slab 8. | | 3.Delap 6.Style 9.None |
| 3.Br/Stone 6.Piers 9. | | Econ. % Good 100% |
| Basement 1 1/4 Basement | | Economic Code None |
| 1.1/4 Bmt 4.Full Bmt 7. | | 0.None 3.Services 9.None |
| 2.1/2 Bmt 5.None 8. | | 1.Location 4.Traffic 8. |
| 3.3/4 Bmt 6. 9.None | | 2.Encroach 8.Other 9. |
| Bsmt Gar # Cars 0 | | Entrance Code 1 Interior Inspect |
| Wet Basement 2 Damp Basement | | 1.Interior 4.Vacant 7. |
| 1.Dry 4. 7. | | 2.Refusal 5.Estimate 8. |
| 2.Damp 5. 8. | 3.Informed 6. 9. | |
| 3.Wet 6. 9. | Information Code 1 Owner | |
| | 1.Owner 4.Agent 7. | |
| | 2.Relative 5.Estimate 8. | |
| | 3.Tenant 6.Other 9. | |

Date Inspected

| Additions, Outbuildings & Improvements | | | | | | | | |
|--|------|-------|-------|------|-------|--------|-------------|-------------------|
| Type | Year | Units | Grade | Cond | Phys. | Funct. | Sound Value | |
| 139 3.0.ST ATT | 0 | 112 | 9 100 | 9 | 0 % | 0 % | | 1.One Story Fram |
| 68 Wood Deck | 0 | 176 | 9 100 | 9 | 0 % | 0 % | | 2.Two Story Fram |
| 21 Open Frame | 0 | 18 | 9 100 | 9 | 0 % | 0 % | | 3.Three Story Fr |
| 25 Frame Bay | 0 | 12 | 9 100 | 9 | 0 % | 0 % | | 4.1 & 1/2 Story |
| 23 Frame Garage | 1940 | 299 | 2 100 | 1 | 0 % | 50 % | | 5.1 & 3/4 Story |
| | | | | | % | % | | 6.2 & 1/2 Story |
| | | | | | % | % | | 21.Open Frame Por |
| | | | | | % | % | | 22.Encl Frame Por |
| | | | | | % | % | | 23.Frame Garage |
| | | | | | % | % | | 24.Frame Shed |
| | | | | | % | % | | 25.Frame Bay Wind |
| | | | | | % | % | | 26.1SFr Overhang |
| | | | | | % | % | | 27.Unfin Basement |
| | | | | | % | % | | 28.Unfinished Att |
| | | | | | % | % | | 29.Finished Attic |


Livermore Falls

Map Lot 015-069

Account 865

Location 42 HIGHLAND AV/68 HILLCREST

Card 1 Of 1 9/30/2022

| | | | | | | | | | | | | | | | | | | | | | | | | | | | | | | | | | | | | | | | | | | | | | | | | | | | | | | | | | | | | | | | | | | | | | | | | | | | | | | | | | | | | | | | | | | | | | | | | | | | | | | | | | | | | | | | | | | | | | | | | | | | | | | | | | | | | | | | | | | | | | | | | | | | | | | | | | | | | | | | | | | | | | | | | | | | | | | | | | | | |
|---|------------|---------|---|------------|-----------|------------------|------------|------------|---------------------------|-------------|-------------------|------------------------|---------|------------|---------|------------|------------|-------|--|--|--|--|------------------|---------------------|---|----|-------|---|-----|-----|--|--|--|--|------------------|--------------|---|-----|-------|---|-----|-----|--|--|--|--|-----------------|---------------|---|--|--|--|---|---|-----|--|--|--|-----------------|--|--|--|--|--|---|---|--|--|--|--|-----------------|--|--|--|--|--|---|---|--|--|--|--|-------------------|--|--|--|--|--|---|---|--|--|--|--|-------------------|--|--|--|--|--|---|---|--|--|--|--|-----------------|--|--|--|--|--|---|---|--|--|--|--|---------------|--|--|--|--|--|---|---|--|--|--|--|-------------------|--|--|--|--|--|---|---|--|--|--|--|------------------|--|--|--|--|--|---|---|--|--|--|--|-------------------|--|--|--|--|--|---|---|--|--|--|--|-------------------|--|--|--|--|--|---|---|--|--|--|--|-------------------|
| Building Style | | | SF Bsmt Living | | | Layout | | | | | | | | | | | | | | | | | | | | | | | | | | | | | | | | | | | | | | | | | | | | | | | | | | | | | | | | | | | | | | | | | | | | | | | | | | | | | | | | | | | | | | | | | | | | | | | | | | | | | | | | | | | | | | | | | | | | | | | | | | | | | | | | | | | | | | | | | | | | | | | | | | | | | | | | | | | | | | | | | | | | | | | | | | | | | |
| 1.Conv. | 5.Garrison | 9.Other | Fin Bsmt Grade | | | 1.Typical | 4. | 7. | | | | | | | | | | | | | | | | | | | | | | | | | | | | | | | | | | | | | | | | | | | | | | | | | | | | | | | | | | | | | | | | | | | | | | | | | | | | | | | | | | | | | | | | | | | | | | | | | | | | | | | | | | | | | | | | | | | | | | | | | | | | | | | | | | | | | | | | | | | | | | | | | | | | | | | | | | | | | | | | | | | | | | | | | | | |
| 2.Ranch | 6.Split | 10. | HEARTH5 | | | 2.Inadeq | 5. | 8. | | | | | | | | | | | | | | | | | | | | | | | | | | | | | | | | | | | | | | | | | | | | | | | | | | | | | | | | | | | | | | | | | | | | | | | | | | | | | | | | | | | | | | | | | | | | | | | | | | | | | | | | | | | | | | | | | | | | | | | | | | | | | | | | | | | | | | | | | | | | | | | | | | | | | | | | | | | | | | | | | | | | | | | | | | | |
| 3.R Ranch | 7.Contemp | 11. | Heat Type 100% | | | 3.Horrid | 6. | 9. | | | | | | | | | | | | | | | | | | | | | | | | | | | | | | | | | | | | | | | | | | | | | | | | | | | | | | | | | | | | | | | | | | | | | | | | | | | | | | | | | | | | | | | | | | | | | | | | | | | | | | | | | | | | | | | | | | | | | | | | | | | | | | | | | | | | | | | | | | | | | | | | | | | | | | | | | | | | | | | | | | | | | | | | | | | |
| 4.Cape | 8.Log | 12. | 1.HWBB | 5.FWA | 9.No Heat | Attic | | | | | | | | | | | | | | | | | | | | | | | | | | | | | | | | | | | | | | | | | | | | | | | | | | | | | | | | | | | | | | | | | | | | | | | | | | | | | | | | | | | | | | | | | | | | | | | | | | | | | | | | | | | | | | | | | | | | | | | | | | | | | | | | | | | | | | | | | | | | | | | | | | | | | | | | | | | | | | | | | | | | | | | | | | | | | |
| Dwelling Units | | | 2.HWCI | 6.GravWA | 10. | 1.1/4 Fin | 4.Full Fin | 7. | | | | | | | | | | | | | | | | | | | | | | | | | | | | | | | | | | | | | | | | | | | | | | | | | | | | | | | | | | | | | | | | | | | | | | | | | | | | | | | | | | | | | | | | | | | | | | | | | | | | | | | | | | | | | | | | | | | | | | | | | | | | | | | | | | | | | | | | | | | | | | | | | | | | | | | | | | | | | | | | | | | | | | | | | | | |
| Other Units | | | 3.H Pump | 7.Electric | 11. | 2.1/2 Fin | 5.F/Stair | 8. | | | | | | | | | | | | | | | | | | | | | | | | | | | | | | | | | | | | | | | | | | | | | | | | | | | | | | | | | | | | | | | | | | | | | | | | | | | | | | | | | | | | | | | | | | | | | | | | | | | | | | | | | | | | | | | | | | | | | | | | | | | | | | | | | | | | | | | | | | | | | | | | | | | | | | | | | | | | | | | | | | | | | | | | | | | |
| Stories | | | 4.Steam | 8.F/Wall | 12. | 3.3/4 Fin | 6. | 9.None | | | | | | | | | | | | | | | | | | | | | | | | | | | | | | | | | | | | | | | | | | | | | | | | | | | | | | | | | | | | | | | | | | | | | | | | | | | | | | | | | | | | | | | | | | | | | | | | | | | | | | | | | | | | | | | | | | | | | | | | | | | | | | | | | | | | | | | | | | | | | | | | | | | | | | | | | | | | | | | | | | | | | | | | | | | |
| 1.1 | 4.1.5 | 7. | Cool Type 0% | | | Insulation | | | | | | | | | | | | | | | | | | | | | | | | | | | | | | | | | | | | | | | | | | | | | | | | | | | | | | | | | | | | | | | | | | | | | | | | | | | | | | | | | | | | | | | | | | | | | | | | | | | | | | | | | | | | | | | | | | | | | | | | | | | | | | | | | | | | | | | | | | | | | | | | | | | | | | | | | | | | | | | | | | | | | | | | | | | | | |
| 2.2 | 5.1.75 | 8. | 1.Refrig | 4.W&C Air | 7. | 1.Full | 4.Minimal | 7. | | | | | | | | | | | | | | | | | | | | | | | | | | | | | | | | | | | | | | | | | | | | | | | | | | | | | | | | | | | | | | | | | | | | | | | | | | | | | | | | | | | | | | | | | | | | | | | | | | | | | | | | | | | | | | | | | | | | | | | | | | | | | | | | | | | | | | | | | | | | | | | | | | | | | | | | | | | | | | | | | | | | | | | | | | | |
| 3.3 | 6.2.5 | 9. | 2.Evapor | 5. | 8. | 2.Heavy | 5.Partial | 8. | | | | | | | | | | | | | | | | | | | | | | | | | | | | | | | | | | | | | | | | | | | | | | | | | | | | | | | | | | | | | | | | | | | | | | | | | | | | | | | | | | | | | | | | | | | | | | | | | | | | | | | | | | | | | | | | | | | | | | | | | | | | | | | | | | | | | | | | | | | | | | | | | | | | | | | | | | | | | | | | | | | | | | | | | | | |
| Exterior Walls | | | 3.H Pump | 6. | 9.None | 3.Capped | 6. | 9.None | | | | | | | | | | | | | | | | | | | | | | | | | | | | | | | | | | | | | | | | | | | | | | | | | | | | | | | | | | | | | | | | | | | | | | | | | | | | | | | | | | | | | | | | | | | | | | | | | | | | | | | | | | | | | | | | | | | | | | | | | | | | | | | | | | | | | | | | | | | | | | | | | | | | | | | | | | | | | | | | | | | | | | | | | | | |
| 1.Clapbd | 5.T-111 | 9.Other | Kitchen Style | | | Unfinished % | | | | | | | | | | | | | | | | | | | | | | | | | | | | | | | | | | | | | | | | | | | | | | | | | | | | | | | | | | | | | | | | | | | | | | | | | | | | | | | | | | | | | | | | | | | | | | | | | | | | | | | | | | | | | | | | | | | | | | | | | | | | | | | | | | | | | | | | | | | | | | | | | | | | | | | | | | | | | | | | | | | | | | | | | | | | | |
| 2.wWd Shng | 6.BR/STONE | 10. | 1.Modern | 4.Obsolete | 7. | Grade & Factor | | | | | | | | | | | | | | | | | | | | | | | | | | | | | | | | | | | | | | | | | | | | | | | | | | | | | | | | | | | | | | | | | | | | | | | | | | | | | | | | | | | | | | | | | | | | | | | | | | | | | | | | | | | | | | | | | | | | | | | | | | | | | | | | | | | | | | | | | | | | | | | | | | | | | | | | | | | | | | | | | | | | | | | | | | | | | |
| 3.Compos. | 7.NOVELTY | 11. | 2.Typical | 5. | 8. | 1.E Grade | 4.B Grade | 7. | | | | | | | | | | | | | | | | | | | | | | | | | | | | | | | | | | | | | | | | | | | | | | | | | | | | | | | | | | | | | | | | | | | | | | | | | | | | | | | | | | | | | | | | | | | | | | | | | | | | | | | | | | | | | | | | | | | | | | | | | | | | | | | | | | | | | | | | | | | | | | | | | | | | | | | | | | | | | | | | | | | | | | | | | | | |
| 4.Asbestos | 8.AL/VIN | 12. | 3.Old Type | 6. | 9.None | 2.D Grade | 5.A Grade | 8.SC Grade | | | | | | | | | | | | | | | | | | | | | | | | | | | | | | | | | | | | | | | | | | | | | | | | | | | | | | | | | | | | | | | | | | | | | | | | | | | | | | | | | | | | | | | | | | | | | | | | | | | | | | | | | | | | | | | | | | | | | | | | | | | | | | | | | | | | | | | | | | | | | | | | | | | | | | | | | | | | | | | | | | | | | | | | | | | |
| Roof Surface | | | Bath(s) Style | | | 3.C Grade | 6.AA Grade | 9.Same | | | | | | | | | | | | | | | | | | | | | | | | | | | | | | | | | | | | | | | | | | | | | | | | | | | | | | | | | | | | | | | | | | | | | | | | | | | | | | | | | | | | | | | | | | | | | | | | | | | | | | | | | | | | | | | | | | | | | | | | | | | | | | | | | | | | | | | | | | | | | | | | | | | | | | | | | | | | | | | | | | | | | | | | | | | |
| 1.Asphalt | 4.Composit | 7. | 1.Modern | 4.Obsolete | 7. | SQFT (Footprint) | | | | | | | | | | | | | | | | | | | | | | | | | | | | | | | | | | | | | | | | | | | | | | | | | | | | | | | | | | | | | | | | | | | | | | | | | | | | | | | | | | | | | | | | | | | | | | | | | | | | | | | | | | | | | | | | | | | | | | | | | | | | | | | | | | | | | | | | | | | | | | | | | | | | | | | | | | | | | | | | | | | | | | | | | | | | | |
| 2.Slate | 5.Wood | 8. | 2.Typical | 5. | 8. | Condition | | | | | | | | | | | | | | | | | | | | | | | | | | | | | | | | | | | | | | | | | | | | | | | | | | | | | | | | | | | | | | | | | | | | | | | | | | | | | | | | | | | | | | | | | | | | | | | | | | | | | | | | | | | | | | | | | | | | | | | | | | | | | | | | | | | | | | | | | | | | | | | | | | | | | | | | | | | | | | | | | | | | | | | | | | | | | |
| 3.Metal | 6.Other | 9. | 3.Old Type | 6. | 9.None | 1.Poor | 4.Avg | 7.V G | | | | | | | | | | | | | | | | | | | | | | | | | | | | | | | | | | | | | | | | | | | | | | | | | | | | | | | | | | | | | | | | | | | | | | | | | | | | | | | | | | | | | | | | | | | | | | | | | | | | | | | | | | | | | | | | | | | | | | | | | | | | | | | | | | | | | | | | | | | | | | | | | | | | | | | | | | | | | | | | | | | | | | | | | | | |
| SF Masonry Trim | | | # Rooms | | | 2.Fair | 5.Avg+ | 8.Exc | | | | | | | | | | | | | | | | | | | | | | | | | | | | | | | | | | | | | | | | | | | | | | | | | | | | | | | | | | | | | | | | | | | | | | | | | | | | | | | | | | | | | | | | | | | | | | | | | | | | | | | | | | | | | | | | | | | | | | | | | | | | | | | | | | | | | | | | | | | | | | | | | | | | | | | | | | | | | | | | | | | | | | | | | | | |
| OPEN-3-CUSTOM | | | # Bedrooms | | | 3.Avg- | 6.Good | 9.Same | | | | | | | | | | | | | | | | | | | | | | | | | | | | | | | | | | | | | | | | | | | | | | | | | | | | | | | | | | | | | | | | | | | | | | | | | | | | | | | | | | | | | | | | | | | | | | | | | | | | | | | | | | | | | | | | | | | | | | | | | | | | | | | | | | | | | | | | | | | | | | | | | | | | | | | | | | | | | | | | | | | | | | | | | | | |
| OPEN-4-CUSTOM | | | # Full Baths | | | Phys. % Good | | | | | | | | | | | | | | | | | | | | | | | | | | | | | | | | | | | | | | | | | | | | | | | | | | | | | | | | | | | | | | | | | | | | | | | | | | | | | | | | | | | | | | | | | | | | | | | | | | | | | | | | | | | | | | | | | | | | | | | | | | | | | | | | | | | | | | | | | | | | | | | | | | | | | | | | | | | | | | | | | | | | | | | | | | | | | |
| Year Built | | | # Half Baths | | | Funct. % Good | | | | | | | | | | | | | | | | | | | | | | | | | | | | | | | | | | | | | | | | | | | | | | | | | | | | | | | | | | | | | | | | | | | | | | | | | | | | | | | | | | | | | | | | | | | | | | | | | | | | | | | | | | | | | | | | | | | | | | | | | | | | | | | | | | | | | | | | | | | | | | | | | | | | | | | | | | | | | | | | | | | | | | | | | | | | | |
| Year Remodeled | | | # Addn Fixtures | | | Functional Code | | | | | | | | | | | | | | | | | | | | | | | | | | | | | | | | | | | | | | | | | | | | | | | | | | | | | | | | | | | | | | | | | | | | | | | | | | | | | | | | | | | | | | | | | | | | | | | | | | | | | | | | | | | | | | | | | | | | | | | | | | | | | | | | | | | | | | | | | | | | | | | | | | | | | | | | | | | | | | | | | | | | | | | | | | | | | |
| Foundation | | | # Fireplaces | | | 1.Incomp | 4.Small | 7.Layout | | | | | | | | | | | | | | | | | | | | | | | | | | | | | | | | | | | | | | | | | | | | | | | | | | | | | | | | | | | | | | | | | | | | | | | | | | | | | | | | | | | | | | | | | | | | | | | | | | | | | | | | | | | | | | | | | | | | | | | | | | | | | | | | | | | | | | | | | | | | | | | | | | | | | | | | | | | | | | | | | | | | | | | | | | | |
| 1.Concrete | 4.Wood | 7. |  | | | | | | 2.O-Built | 5.CDU | 8.Other | | | | | | | | | | | | | | | | | | | | | | | | | | | | | | | | | | | | | | | | | | | | | | | | | | | | | | | | | | | | | | | | | | | | | | | | | | | | | | | | | | | | | | | | | | | | | | | | | | | | | | | | | | | | | | | | | | | | | | | | | | | | | | | | | | | | | | | | | | | | | | | | | | | | | | | | | | | | | | | | | | | | | | | | |
| 2.C Block | 5.Slab | 8. | | | | | | | Econ. % Good | | | 3.Delap | 6.Style | 9.None | | | | | | | | | | | | | | | | | | | | | | | | | | | | | | | | | | | | | | | | | | | | | | | | | | | | | | | | | | | | | | | | | | | | | | | | | | | | | | | | | | | | | | | | | | | | | | | | | | | | | | | | | | | | | | | | | | | | | | | | | | | | | | | | | | | | | | | | | | | | | | | | | | | | | | | | | | | | | | | | | | | | | |
| 3.Br/Stone | 6.Piers | 9. | | | | | | | Economic Code | | | Entrance Code 0 | | | | | | | | | | | | | | | | | | | | | | | | | | | | | | | | | | | | | | | | | | | | | | | | | | | | | | | | | | | | | | | | | | | | | | | | | | | | | | | | | | | | | | | | | | | | | | | | | | | | | | | | | | | | | | | | | | | | | | | | | | | | | | | | | | | | | | | | | | | | | | | | | | | | | | | | | | | | | | | | | | | | | | | |
| Basement | | | | | | | | | 0.None | | | 3.Services | 9.None | 1.Interior | | 4.Vacant | 7. | | | | | | | | | | | | | | | | | | | | | | | | | | | | | | | | | | | | | | | | | | | | | | | | | | | | | | | | | | | | | | | | | | | | | | | | | | | | | | | | | | | | | | | | | | | | | | | | | | | | | | | | | | | | | | | | | | | | | | | | | | | | | | | | | | | | | | | | | | | | | | | | | | | | | | | | | | | | | | | | | | |
| 1.1/4 Bmt | 4.Full Bmt | 7. | | | | | | | 1.Location | | | 4.Traffic | 8. | 2.Refusal | | 5.Estimate | 8. | | | | | | | | | | | | | | | | | | | | | | | | | | | | | | | | | | | | | | | | | | | | | | | | | | | | | | | | | | | | | | | | | | | | | | | | | | | | | | | | | | | | | | | | | | | | | | | | | | | | | | | | | | | | | | | | | | | | | | | | | | | | | | | | | | | | | | | | | | | | | | | | | | | | | | | | | | | | | | | | | | |
| 2.1/2 Bmt | 5.None | 8. | | | | | | | 2.Encroach | | | 8.Other | 9. | 3.Informed | | 6. | 9. | | | | | | | | | | | | | | | | | | | | | | | | | | | | | | | | | | | | | | | | | | | | | | | | | | | | | | | | | | | | | | | | | | | | | | | | | | | | | | | | | | | | | | | | | | | | | | | | | | | | | | | | | | | | | | | | | | | | | | | | | | | | | | | | | | | | | | | | | | | | | | | | | | | | | | | | | | | | | | | | | | |
| 3.3/4 Bmt | 6. | 9.None | | | | | | | Information Code 0 | | | 1.Owner | | | 4.Agent | 7. | | | | | | | | | | | | | | | | | | | | | | | | | | | | | | | | | | | | | | | | | | | | | | | | | | | | | | | | | | | | | | | | | | | | | | | | | | | | | | | | | | | | | | | | | | | | | | | | | | | | | | | | | | | | | | | | | | | | | | | | | | | | | | | | | | | | | | | | | | | | | | | | | | | | | | | | | | | | | | | | | | | |
| Bsmt Gar # Cars | | | | | | | | | 2.Relative | | | 5.Estimate | 8. | 2.Relative | | | 5.Estimate | 8. | | | | | | | | | | | | | | | | | | | | | | | | | | | | | | | | | | | | | | | | | | | | | | | | | | | | | | | | | | | | | | | | | | | | | | | | | | | | | | | | | | | | | | | | | | | | | | | | | | | | | | | | | | | | | | | | | | | | | | | | | | | | | | | | | | | | | | | | | | | | | | | | | | | | | | | | | | | | | | | | | |
| Wet Basement | | | | | | | | | 3.Tenant | | | 6.Other | 9. | 3.Tenant | | | 6.Other | 9. | | | | | | | | | | | | | | | | | | | | | | | | | | | | | | | | | | | | | | | | | | | | | | | | | | | | | | | | | | | | | | | | | | | | | | | | | | | | | | | | | | | | | | | | | | | | | | | | | | | | | | | | | | | | | | | | | | | | | | | | | | | | | | | | | | | | | | | | | | | | | | | | | | | | | | | | | | | | | | | | | |
| 1.Dry | 4. | 7. | | | | | | | Date Inspected | | | | | | | | | | | | | | | | | | | | | | | | | | | | | | | | | | | | | | | | | | | | | | | | | | | | | | | | | | | | | | | | | | | | | | | | | | | | | | | | | | | | | | | | | | | | | | | | | | | | | | | | | | | | | | | | | | | | | | | | | | | | | | | | | | | | | | | | | | | | | | | | | | | | | | | | | | | | | | | | | | | | | | | | | | |
| 2.Damp | 5. | 8. | Additions, Outbuildings & Improvements | | | | | | | | | | | | | | | | | | | | | | | | | | | | | | | | | | | | | | | | | | | | | | | | | | | | | | | | | | | | | | | | | | | | | | | | | | | | | | | | | | | | | | | | | | | | | | | | | | | | | | | | | | | | | | | | | | | | | | | | | | | | | | | | | | | | | | | | | | | | | | | | | | | | | | | | | | | | | | | | | | | | | | | | | | | | | | | | |
| 3.Wet | 6. | 9. | Type | Year | Units | Grade | Cond | Phys. | Funct. | Sound Value | 1.One Story Fram | | | | | | | | | | | | | | | | | | | | | | | | | | | | | | | | | | | | | | | | | | | | | | | | | | | | | | | | | | | | | | | | | | | | | | | | | | | | | | | | | | | | | | | | | | | | | | | | | | | | | | | | | | | | | | | | | | | | | | | | | | | | | | | | | | | | | | | | | | | | | | | | | | | | | | | | | | | | | | | | | | | | | | | | |
| <table border="1"> <tr> <td>996 10Mobile Home</td> <td>1968</td> <td>10x39</td> <td>2 100</td> <td>3</td> <td>0 %</td> <td>100 %</td> <td></td> <td></td> <td></td> <td></td> <td>2.Two Story Fram</td> </tr> <tr> <td>22 Encl Frame Porch</td> <td>0</td> <td>48</td> <td>9 100</td> <td>9</td> <td>0 %</td> <td>0 %</td> <td></td> <td></td> <td></td> <td></td> <td>3.Three Story Fr</td> </tr> <tr> <td>68 Wood Deck</td> <td>0</td> <td>150</td> <td>9 100</td> <td>9</td> <td>0 %</td> <td>0 %</td> <td></td> <td></td> <td></td> <td></td> <td>4.1 & 1/2 Story</td> </tr> <tr> <td>24 Frame Shed</td> <td>0</td> <td></td> <td></td> <td></td> <td>%</td> <td>%</td> <td>100</td> <td></td> <td></td> <td></td> <td>5.1 & 3/4 Story</td> </tr> <tr> <td></td> <td></td> <td></td> <td></td> <td></td> <td>%</td> <td>%</td> <td></td> <td></td> <td></td> <td></td> <td>6.2 & 1/2 Story</td> </tr> <tr> <td></td> <td></td> <td></td> <td></td> <td></td> <td>%</td> <td>%</td> <td></td> <td></td> <td></td> <td></td> <td>21.Open Frame Por</td> </tr> <tr> <td></td> <td></td> <td></td> <td></td> <td></td> <td>%</td> <td>%</td> <td></td> <td></td> <td></td> <td></td> <td>22.Encl Frame Por</td> </tr> <tr> <td></td> <td></td> <td></td> <td></td> <td></td> <td>%</td> <td>%</td> <td></td> <td></td> <td></td> <td></td> <td>23.Frame Garage</td> </tr> <tr> <td></td> <td></td> <td></td> <td></td> <td></td> <td>%</td> <td>%</td> <td></td> <td></td> <td></td> <td></td> <td>24.Frame Shed</td> </tr> <tr> <td></td> <td></td> <td></td> <td></td> <td></td> <td>%</td> <td>%</td> <td></td> <td></td> <td></td> <td></td> <td>25.Frame Bay Wind</td> </tr> <tr> <td></td> <td></td> <td></td> <td></td> <td></td> <td>%</td> <td>%</td> <td></td> <td></td> <td></td> <td></td> <td>26.1SFr Overhang</td> </tr> <tr> <td></td> <td></td> <td></td> <td></td> <td></td> <td>%</td> <td>%</td> <td></td> <td></td> <td></td> <td></td> <td>27.Unfin Basement</td> </tr> <tr> <td></td> <td></td> <td></td> <td></td> <td></td> <td>%</td> <td>%</td> <td></td> <td></td> <td></td> <td></td> <td>28.Unfinished Att</td> </tr> <tr> <td></td> <td></td> <td></td> <td></td> <td></td> <td>%</td> <td>%</td> <td></td> <td></td> <td></td> <td></td> <td>29.Finished Attic</td> </tr> </table> | | | | | | | | | | | | 996 10Mobile Home | 1968 | 10x39 | 2 100 | 3 | 0 % | 100 % | | | | | 2.Two Story Fram | 22 Encl Frame Porch | 0 | 48 | 9 100 | 9 | 0 % | 0 % | | | | | 3.Three Story Fr | 68 Wood Deck | 0 | 150 | 9 100 | 9 | 0 % | 0 % | | | | | 4.1 & 1/2 Story | 24 Frame Shed | 0 | | | | % | % | 100 | | | | 5.1 & 3/4 Story | | | | | | % | % | | | | | 6.2 & 1/2 Story | | | | | | % | % | | | | | 21.Open Frame Por | | | | | | % | % | | | | | 22.Encl Frame Por | | | | | | % | % | | | | | 23.Frame Garage | | | | | | % | % | | | | | 24.Frame Shed | | | | | | % | % | | | | | 25.Frame Bay Wind | | | | | | % | % | | | | | 26.1SFr Overhang | | | | | | % | % | | | | | 27.Unfin Basement | | | | | | % | % | | | | | 28.Unfinished Att | | | | | | % | % | | | | | 29.Finished Attic |
| 996 10Mobile Home | 1968 | 10x39 | 2 100 | 3 | 0 % | 100 % | | | | | 2.Two Story Fram | | | | | | | | | | | | | | | | | | | | | | | | | | | | | | | | | | | | | | | | | | | | | | | | | | | | | | | | | | | | | | | | | | | | | | | | | | | | | | | | | | | | | | | | | | | | | | | | | | | | | | | | | | | | | | | | | | | | | | | | | | | | | | | | | | | | | | | | | | | | | | | | | | | | | | | | | | | | | | | | | | | | | | | | |
| 22 Encl Frame Porch | 0 | 48 | 9 100 | 9 | 0 % | 0 % | | | | | 3.Three Story Fr | | | | | | | | | | | | | | | | | | | | | | | | | | | | | | | | | | | | | | | | | | | | | | | | | | | | | | | | | | | | | | | | | | | | | | | | | | | | | | | | | | | | | | | | | | | | | | | | | | | | | | | | | | | | | | | | | | | | | | | | | | | | | | | | | | | | | | | | | | | | | | | | | | | | | | | | | | | | | | | | | | | | | | | | |
| 68 Wood Deck | 0 | 150 | 9 100 | 9 | 0 % | 0 % | | | | | 4.1 & 1/2 Story | | | | | | | | | | | | | | | | | | | | | | | | | | | | | | | | | | | | | | | | | | | | | | | | | | | | | | | | | | | | | | | | | | | | | | | | | | | | | | | | | | | | | | | | | | | | | | | | | | | | | | | | | | | | | | | | | | | | | | | | | | | | | | | | | | | | | | | | | | | | | | | | | | | | | | | | | | | | | | | | | | | | | | | | |
| 24 Frame Shed | 0 | | | | % | % | 100 | | | | 5.1 & 3/4 Story | | | | | | | | | | | | | | | | | | | | | | | | | | | | | | | | | | | | | | | | | | | | | | | | | | | | | | | | | | | | | | | | | | | | | | | | | | | | | | | | | | | | | | | | | | | | | | | | | | | | | | | | | | | | | | | | | | | | | | | | | | | | | | | | | | | | | | | | | | | | | | | | | | | | | | | | | | | | | | | | | | | | | | | | |
| | | | | | % | % | | | | | 6.2 & 1/2 Story | | | | | | | | | | | | | | | | | | | | | | | | | | | | | | | | | | | | | | | | | | | | | | | | | | | | | | | | | | | | | | | | | | | | | | | | | | | | | | | | | | | | | | | | | | | | | | | | | | | | | | | | | | | | | | | | | | | | | | | | | | | | | | | | | | | | | | | | | | | | | | | | | | | | | | | | | | | | | | | | | | | | | | | | |
| | | | | | % | % | | | | | 21.Open Frame Por | | | | | | | | | | | | | | | | | | | | | | | | | | | | | | | | | | | | | | | | | | | | | | | | | | | | | | | | | | | | | | | | | | | | | | | | | | | | | | | | | | | | | | | | | | | | | | | | | | | | | | | | | | | | | | | | | | | | | | | | | | | | | | | | | | | | | | | | | | | | | | | | | | | | | | | | | | | | | | | | | | | | | | | | |
| | | | | | % | % | | | | | 22.Encl Frame Por | | | | | | | | | | | | | | | | | | | | | | | | | | | | | | | | | | | | | | | | | | | | | | | | | | | | | | | | | | | | | | | | | | | | | | | | | | | | | | | | | | | | | | | | | | | | | | | | | | | | | | | | | | | | | | | | | | | | | | | | | | | | | | | | | | | | | | | | | | | | | | | | | | | | | | | | | | | | | | | | | | | | | | | | |
| | | | | | % | % | | | | | 23.Frame Garage | | | | | | | | | | | | | | | | | | | | | | | | | | | | | | | | | | | | | | | | | | | | | | | | | | | | | | | | | | | | | | | | | | | | | | | | | | | | | | | | | | | | | | | | | | | | | | | | | | | | | | | | | | | | | | | | | | | | | | | | | | | | | | | | | | | | | | | | | | | | | | | | | | | | | | | | | | | | | | | | | | | | | | | | |
| | | | | | % | % | | | | | 24.Frame Shed | | | | | | | | | | | | | | | | | | | | | | | | | | | | | | | | | | | | | | | | | | | | | | | | | | | | | | | | | | | | | | | | | | | | | | | | | | | | | | | | | | | | | | | | | | | | | | | | | | | | | | | | | | | | | | | | | | | | | | | | | | | | | | | | | | | | | | | | | | | | | | | | | | | | | | | | | | | | | | | | | | | | | | | | |
| | | | | | % | % | | | | | 25.Frame Bay Wind | | | | | | | | | | | | | | | | | | | | | | | | | | | | | | | | | | | | | | | | | | | | | | | | | | | | | | | | | | | | | | | | | | | | | | | | | | | | | | | | | | | | | | | | | | | | | | | | | | | | | | | | | | | | | | | | | | | | | | | | | | | | | | | | | | | | | | | | | | | | | | | | | | | | | | | | | | | | | | | | | | | | | | | | |
| | | | | | % | % | | | | | 26.1SFr Overhang | | | | | | | | | | | | | | | | | | | | | | | | | | | | | | | | | | | | | | | | | | | | | | | | | | | | | | | | | | | | | | | | | | | | | | | | | | | | | | | | | | | | | | | | | | | | | | | | | | | | | | | | | | | | | | | | | | | | | | | | | | | | | | | | | | | | | | | | | | | | | | | | | | | | | | | | | | | | | | | | | | | | | | | | |
| | | | | | % | % | | | | | 27.Unfin Basement | | | | | | | | | | | | | | | | | | | | | | | | | | | | | | | | | | | | | | | | | | | | | | | | | | | | | | | | | | | | | | | | | | | | | | | | | | | | | | | | | | | | | | | | | | | | | | | | | | | | | | | | | | | | | | | | | | | | | | | | | | | | | | | | | | | | | | | | | | | | | | | | | | | | | | | | | | | | | | | | | | | | | | | | |
| | | | | | % | % | | | | | 28.Unfinished Att | | | | | | | | | | | | | | | | | | | | | | | | | | | | | | | | | | | | | | | | | | | | | | | | | | | | | | | | | | | | | | | | | | | | | | | | | | | | | | | | | | | | | | | | | | | | | | | | | | | | | | | | | | | | | | | | | | | | | | | | | | | | | | | | | | | | | | | | | | | | | | | | | | | | | | | | | | | | | | | | | | | | | | | | |
| | | | | | % | % | | | | | 29.Finished Attic | | | | | | | | | | | | | | | | | | | | | | | | | | | | | | | | | | | | | | | | | | | | | | | | | | | | | | | | | | | | | | | | | | | | | | | | | | | | | | | | | | | | | | | | | | | | | | | | | | | | | | | | | | | | | | | | | | | | | | | | | | | | | | | | | | | | | | | | | | | | | | | | | | | | | | | | | | | | | | | | | | | | | | | | |

Livermore Falls

Map Lot 018-062

Account 866

Location 30 UNION ST.

Card 1 Of 1 9/30/2022

| | | |
|--|---|---|
| Building Style 2 Ranch | SF Bsmt Living 0 | Layout 1 Typical |
| 1.Conv. 5.Garrison 9.Other | Fin Bsmt Grade 0 0 | 1.Typical 4. 7. |
| 2.Ranch 6.Split 10. | HEARTH'S 0 | 2.Inadeq 5. 8. |
| 3.R Ranch 7.Contemp 11. | Heat Type 100% 5 Forced Warm Air | 3.Horrid 6. 9. |
| 4.Cape 8.Log 12. | 1.HWBB 5.FWA 9.No Heat | Attic 9 None |
| Dwelling Units 1 | 2.HWCI 6.GravWA 10. | 1.1/4 Fin 4.Full Fin 7. |
| Other Units 0 | 3.H Pump 7.Electric 11. | 2.1/2 Fin 5.F/ Stair 8. |
| Stories 1 One Story | 4.Steam 8.F/Wall 12. | 3.3/4 Fin 6. 9.None |
| 1.1 4.1.5 7. | Cool Type 0% 9 None | Insulation 2 Heavy |
| 2.2 5.1.75 8. | 1.Refrig 4.W&C Air 7. | 1.Full 4.Minimal 7. |
| 3.3 6.2.5 9. | 2.Evapor 5. 8. | 2.Heavy 5.Partial 8. |
| Exterior Walls 8 ALUM/VINYL | 3.H Pump 6. 9.None | 3.Capped 6. 9.None |
| 1.Clapbd 5.T-111 9.Other | Kitchen Style 2 Typical | Unfinished % 0% |
| 2.wWd Shng 6.BR/STONE 10. | 1.Modern 4.Obsolete 7. | Grade & Factor 2 Fair 110% |
| 3.Compos. 7.NOVELTY 11. | 2.Typical 5. 8. | 1.E Grade 4.B Grade 7. |
| 4.Asbestos 8.AL/VIN 12. | 3.Old Type 6. 9.None | 2.D Grade 5.A Grade 8.SC Grade |
| Roof Surface 1 Asphalt Shingles | Bath(s) Style 2 Typical Bath(s) | 3.C Grade 6.AA Grade 9.Same |
| 1.Asphalt 4.Composit 7. | 1.Modern 4.Obsolete 7. | SQFT (Footprint) 1248 |
| 2.Slate 5.Wood 8. | 2.Typical 5. 8. | Condition 4 Average |
| 3.Metal 6.Other 9. | 3.Old Type 6. 9.None | 1.Poor 4.Avg 7.V G |
| SF Masonry Trim 0 | # Rooms 5 | 2.Fair 5.Avg+ 8.Exc |
| OPEN-3-CUSTOM 0 | # Bedrooms 3 | 3.Avg- 6.Good 9.Same |
| OPEN-4-CUSTOM 0 | # Full Baths 2 | Phys. % Good 0% |
| Year Built 2005 | # Half Baths 0 | Funct. % Good 100% |
| Year Remodeled 0 | # Addn Fixtures 1 | Functional Code 9 None |
| Foundation 5 Concrete Slab | # Fireplaces 1 | 1.Incomp 4.Small 7.Layout |
| 1.Concrete 4.Wood 7. |  | 2.O-Built 5.CDU 8.Other |
| 2.C Block 5.Slab 8. | | 3.Delap 6.Style 9.None |
| 3.Br/Stone 6.Piers 9. | | Econ. % Good 100% |
| Basement 9 No Basement | | Economic Code None |
| 1.1/4 Bmt 4.Full Bmt 7. | | 0.None 3.Services 9.None |
| 2.1/2 Bmt 5.None 8. | | 1.Location 4.Traffic 8. |
| 3.3/4 Bmt 6. 9.None | | 2.Encroach 8.Other 9. |
| Bsmt Gar # Cars 0 | | Entrance Code 3 Information Only |
| Wet Basement 9 No Basement | | 1.Interior 4.Vacant 7. |
| 1.Dry 4. 7. | | 2.Refusal 5.Estimate 8. |
| 2.Damp 5. 8. | 3.Informed 6. 9. | |
| 3.Wet 6. 9. | Information Code 1 Owner | |
| | | 1.Owner 4.Agent 7. |
| | | 2.Relative 5.Estimate 8. |
| | | 3.Tenant 6.Other 9. |

Date Inspected 10/27/2009

Additions, Outbuildings & Improvements

| Type | Year | Units | Grade | Cond | Phys. | Funct. | Sound Value | |
|---------------|------|-------|-------|------|-------|--------|-------------|-------------------|
| 68 Wood Deck | 0 | 30 | 0 0 | 0 | 0 % | 0 % | | 1.One Story Fram |
| 68 Wood Deck | 0 | 80 | 0 0 | 0 | 0 % | 0 % | | 2.Two Story Fram |
| 24 Frame Shed | 0 | 80 | 3 100 | 4 | 0 % | 100 % | | 3.Three Story Fr |
| | | | | | % | % | | 4.1 & 1/2 Story |
| | | | | | % | % | | 5.1 & 3/4 Story |
| | | | | | % | % | | 6.2 & 1/2 Story |
| | | | | | % | % | | 21.Open Frame Por |
| | | | | | % | % | | 22.Encl Frame Por |
| | | | | | % | % | | 23.Frame Garage |
| | | | | | % | % | | 24.Frame Shed |
| | | | | | % | % | | 25.Frame Bay Wind |
| | | | | | % | % | | 26.1SFr Overhang |
| | | | | | % | % | | 27.Unfin Basement |
| | | | | | % | % | | 28.Unfinished Att |
| | | | | | % | % | | 29.Finished Attic |

LAVERDIERE, ROGER
 LAVERDIERE, GAIL
 6 PROSPECT ST
 LIVERMORE FALLS ME 04254

B966P496

| Property Data | | | Assessment Record | | | | | | |
|---|--|--|--------------------|-------------|----------------------|--------------|------------------|-------------|------------------------|
| Neighborhood 1 IN-TOWN RESDNTL | | | Year | Land | Buildings | Exempt | Total | | |
| Tree Growth Year 0 | | | 2010 | 10,200 | 80,700 | 10,000 | 80,900 | | |
| X Coordinate 0 | | | 2011 | 10,200 | 80,700 | 10,000 | 80,900 | | |
| Y Coordinate 0 | | | 2012 | 10,200 | 80,700 | 10,000 | 80,900 | | |
| Zone/Land Use 11 Urban Residentl | | | 2013 | 10,200 | 80,700 | 10,000 | 80,900 | | |
| Secondary Zone | | | 2014 | 10,200 | 80,700 | 10,000 | 80,900 | | |
| Topography 2 Rolling | | | 2015 | 10,200 | 80,700 | 15,000 | 75,900 | | |
| 1.Level 4.Below St 7.Steep | | | 2016 | 10,200 | 80,700 | 15,000 | 75,900 | | |
| 2.Rolling 5.Low 8.Rough | | | 2017 | 10,200 | 80,700 | 20,000 | 70,900 | | |
| 3.Above St 6.Swampy 9. | | | 2018 | 10,200 | 80,700 | 20,000 | 70,900 | | |
| Utilities 2 Public Water | | | 2019 | 10,200 | 80,700 | 20,000 | 70,900 | | |
| 1.Public 4.Dr Well 7.Cesspool | | | 2020 | 10,200 | 80,700 | 25,000 | 65,900 | | |
| 2.Water 5.Dug Well 8.improve | | | 2021 | 10,200 | 80,700 | 25,000 | 65,900 | | |
| 3.Sewer 6.Septic 9.No util | | | 2022 | 10,200 | 80,700 | 23,500 | 67,400 | | |
| Street 1 Paved | | | | | | | | | |
| 1.Paved 4.Proposed 7.ROW | | | Land Data | | | | | | |
| 2.Semi Imp 5.Private 8. | | | | | | | | | |
| 3.Gravel 6.NoStreet 9. | | | Front Foot | Type | Effective | | Influence | | Influence Codes |
| LAND USE CODES 1001 | | | 11.Regular Lot | | Frontage | Depth | Factor | Code | |
| BUILDING USE 0 | | | 12.Delta Triangle | | | | % | | 1.Unimproved |
| Sale Data | | | 13.Nabla Triangle | | | | % | | 2.Excess Frtg |
| Sale Date | | | 14.Rear Land | | | | % | | 3.Topography |
| Price | | | 15.Miscellaneous | | | | % | | 4.Size/Shape |
| Sale Type | | | | | | | % | | 5.Access |
| 1.Land 4.Mobile 7. | | | Square Foot | | Square Feet | | | | 6.Restriction |
| 2.L & B 5.Other 8. | | | 16.Regular Lot | | | | % | | 7.Corner Infl |
| 3.Building 6.COMM 9. | | | 17.Secondary Lot | | | | % | | 8.Environment |
| Financing | | | 18.Excess Land | | | | % | | 9.Fract Share |
| 1.Convent 4.Seller 7. | | | 19.Condominium | | | | % | | Acres |
| 2.FHA/VA 5.Private 8. | | | 20.Miscellaneous | | | | % | | 30.Rear Land 21+ |
| 3.Assumed 6.Cash 9.Unknown | | | | | | | % | | 31.Crop Land |
| Validity | | | Fract. Acre | | | | % | | 32.Orchard |
| 1.Valid 4.Split 7.Changes | | | 21.Homesite (Frac | 21 | 0.24 | | 95 % | 8 | 33.Gravel Pit |
| 2.Related 5.Partial 8.Other | | | 22.Baselot (Fract | | | | % | | 34.Pasture |
| 3.Distress 6.Exempt 9.Estate | | | 23.Misc (Fract) | | | | % | | 35.Hort -Edible |
| Verified | | | Acres | | | | % | | 36.Hort -Ornament |
| 1.Buyer 4.Agent 7.Family | | | 24.Homesite | | | | % | | 37.Softwood TG |
| 2.Seller 5.Pub Rec 8.Other | | | 25.Baselot | | | | % | | 38.Mixedwood TG |
| 3.Lender 6.MLS 9. | | | 26.Frontage 1 | | | | % | | 39.Hardwood TG |
| | | | 27.Frontage 2 | | | | % | | 40.Wasteland |
| | | | 28.Rear Land 1-10 | | | | % | | 41.Utility ROW |
| | | | 29.Rear Land 11-2 | | | | % | | 42.Mobile Home Si |
| | | | | | Total Acreage | | 0.24 | | 43.Condo Site |
| | | | | | | | | | 44.Camp Lot |
| | | | | | | | | | 45.Site Improveme |
| | | | | | | | | | 46.Utility |

Inspection Witnessed By:

| No./Date | Description | Date Insp. |
|----------|-------------|------------|
| X | | |
| | | |
| | | |
| | | |

Notes:

Livermore Falls

Map Lot 020-104

Account 867

Location 6 PROSPECT ST.

Card 1 Of 1 9/30/2022

| | | |
|--|--|--------------------------------------|
| Building Style 2 Ranch | SF Bsmt Living 300 | Layout 1 Typical |
| 1.Conv. 5.Garrison 9.Other | Fin Bsmt Grade 9 100 | 1.Typical 4. 7. |
| 2.Ranch 6.Split 10. | HEARTHS 0 | 2.Inadeq 5. 8. |
| 3.R Ranch 7.Contemp 11. | Heat Type 100% 1 Hot Water BB | 3.Horrid 6. 9. |
| 4.Cape 8.Log 12. | 1.HWB 5.FWA 9.No Heat | Attic 9 None |
| Dwelling Units 1 | 2.HWCI 6.GravWA 10. | 1.1/4 Fin 4.Full Fin 7. |
| Other Units 0 | 3.H Pump 7.Electric 11. | 2.1/2 Fin 5.F/Stair 8. |
| Stories 1 One Story | 4.Steam 8.F/Wall 12. | 3.3/4 Fin 6. 9.None |
| 1.1 4.1.5 7. | Cool Type 0% 9 None | Insulation 1 Full |
| 2.2 5.1.75 8. | 1.Refrig 4.W&C Air 7. | 1.Full 4.Minimal 7. |
| 3.3 6.2.5 9. | 2.Evapor 5. 8. | 2.Heavy 5.Partial 8. |
| Exterior Walls 2 Wood Shingle | 3.H Pump 6. 9.None | 3.Capped 6. 9.None |
| 1.Clapbd 5.T-111 9.Other | Kitchen Style 2 Typical | Unfinished % 0% |
| 2.wWd Shng 6.BR/STONE 10. | 1.Modern 4.Obsolete 7. | Grade & Factor 3 Average 100% |
| 3.Compos. 7.NOVELTY 11. | 2.Typical 5. 8. | 1.E Grade 4.B Grade 7. |
| 4.Asbestos 8.AL/VIN 12. | 3.Old Type 6. 9.None | 2.D Grade 5.A Grade 8.SC Grade |
| Roof Surface 1 Asphalt Shingles | Bath(s) Style 2 Typical Bath(s) | 3.C Grade 6.AA Grade 9.Same |
| 1.Asphalt 4.Composit 7. | 1.Modern 4.Obsolete 7. | SQFT (Footprint) 1092 |
| 2.Slate 5.Wood 8. | 2.Typical 5. 8. | Condition 4 Average |
| 3.Metal 6.Other 9. | 3.Old Type 6. 9.None | 1.Poor 4.Avg 7.V G |
| SF Masonry Trim 0 | # Rooms 6 | 2.Fair 5.Avg+ 8.Exc |
| OPEN-3-CUSTOM 0 | # Bedrooms 3 | 3.Avg- 6.Good 9.Same |
| OPEN-4-CUSTOM 0 | # Full Baths 1 | Phys. % Good 0% |
| Year Built 1953 | # Half Baths 0 | Funct. % Good 100% |
| Year Remodeled 0 | # Addn Fixtures 0 | Functional Code 9 None |
| Foundation 1 Concrete | # Fireplaces 1 | 1.Incomp 4.Small 7.Layout |
| 1.Concrete 4.Wood 7. | | 2.O-Built 5.CDU 8.Other |
| 2.C Block 5.Slab 8. | | 3.Delap 6.Style 9.None |
| 3.Br/Stone 6.Piers 9. | | Econ. % Good 100% |
| Basement 4 Full Basement | | Economic Code None |
| 1.1/4 Bmt 4.Full Bmt 7. | | 0.None 3.Services 9.None |
| 2.1/2 Bmt 5.None 8. | | 1.Location 4.Traffic 8. |
| 3.3/4 Bmt 6. 9.None | | 2.Encroach 8.Other 9. |
| Bsmt Gar # Cars 0 | | Entrance Code 5 Estimated |
| Wet Basement 1 Dry Basement | | 1.Interior 4.Vacant 7. |
| 1.Dry 4. 7. | | 2.Refusal 5.Estimate 8. |
| 2.Damp 5. 8. | | 3.Informed 6. 9. |
| 3.Wet 6. 9. | | Information Code 5 Estimate |
| | | 1.Owner 4.Agent 7. |
| | | 2.Relative 5.Estimate 8. |
| | | 3.Tenant 6.Other 9. |



Date Inspected

| Additions, Outbuildings & Improvements | | | | | | | | |
|--|------|-------|-------|------|-------|--------|-------------|-------------------|
| Type | Year | Units | Grade | Cond | Phys. | Funct. | Sound Value | |
| 22 Encl Frame Porch | 0 | 140 | 9 100 | 9 | 0 % | 0 % | | 1.One Story Fram |
| 23 Frame Garage | 0 | 384 | 9 100 | 9 | 0 % | 0 % | | 2.Two Story Fram |
| 134 1 ST ATTCHD | 1953 | 168 | 2 100 | 3 | 0 % | 90 % | | 3.Three Story Fr |
| 63 Swimming Pool | 1970 | 288 | 3 100 | 3 | 0 % | 70 % | | 4.1 & 1/2 Story |
| | | | | | % | % | | 5.1 & 3/4 Story |
| | | | | | % | % | | 6.2 & 1/2 Story |
| | | | | | % | % | | 21.Open Frame Por |
| | | | | | % | % | | 22.Encl Frame Por |
| | | | | | % | % | | 23.Frame Garage |
| | | | | | % | % | | 24.Frame Shed |
| | | | | | % | % | | 25.Frame Bay Wind |
| | | | | | % | % | | 26.1SFr Overhang |
| | | | | | % | % | | 27.Unfin Basement |
| | | | | | % | % | | 28.Unfinished Att |
| | | | | | % | % | | 29.Finished Attic |

Livermore Falls

Map Lot 024-030-00N

Account 868

Location 200 PINE RIDGE LP/78 HOMELITE

Card 1 Of 1 9/30/2022

| | | |
|----------------------------|---|--------------------------------|
| Building Style | SF Bsmt Living | Layout |
| 1.Conv. 5.Garrison 9.Other | Fin Bsmt Grade | 1.Typical 4. 7. |
| 2.Ranch 6.Split 10. | HEARTH5 | 2.Inadeq 5. 8. |
| 3.R Ranch 7.Contemp 11. | Heat Type 100% | 3.Horrid 6. 9. |
| 4.Cape 8.Log 12. | 1.HWBB 5.FWA 9.No Heat | Attic |
| Dwelling Units | 2.HWCI 6.GravWA 10. | 1.1/4 Fin 4.Full Fin 7. |
| Other Units | 3.H Pump 7.Electric 11. | 2.1/2 Fin 5.F/Stair 8. |
| Stories | 4.Steam 8.F/Wall 12. | 3.3/4 Fin 6. 9.None |
| 1.1 4.1.5 7. | Cool Type 0% | Insulation |
| 2.2 5.1.75 8. | 1.Refrig 4.W&C Air 7. | 1.Full 4.Minimal 7. |
| 3.3 6.2.5 9. | 2.Evapor 5. 8. | 2.Heavy 5.Partial 8. |
| Exterior Walls | 3.H Pump 6. 9.None | 3.Capped 6. 9.None |
| 1.Clapbd 5.T-111 9.Other | Kitchen Style | Unfinished % |
| 2.wWd Shng 6.BR/STONE 10. | 1.Modern 4.Obsolete 7. | Grade & Factor |
| 3.Compos. 7.NOVELTY 11. | 2.Typical 5. 8. | 1.E Grade 4.B Grade 7. |
| 4.Asbestos 8.AL/VIN 12. | 3.Old Type 6. 9.None | 2.D Grade 5.A Grade 8.SC Grade |
| Roof Surface | Bath(s) Style | 3.C Grade 6.AA Grade 9.Same |
| 1.Asphalt 4.Composit 7. | 1.Modern 4.Obsolete 7. | SQFT (Footprint) |
| 2.Slate 5.Wood 8. | 2.Typical 5. 8. | Condition |
| 3.Metal 6.Other 9. | 3.Old Type 6. 9.None | 1.Poor 4.Avg 7.V G |
| SF Masonry Trim | # Rooms | 2.Fair 5.Avg+ 8.Exc |
| OPEN-3-CUSTOM | # Bedrooms | 3.Avg- 6.Good 9.Same |
| OPEN-4-CUSTOM | # Full Baths | Phys. % Good |
| Year Built | # Half Baths | Funct. % Good |
| Year Remodeled | # Addn Fixtures | Functional Code |
| Foundation | # Fireplaces | 1.Incomp 4.Small 7.Layout |
| 1.Concrete 4.Wood 7. |  | 2.O-Built 5.CDU 8.Other |
| 2.C Block 5.Slab 8. | | 3.Delap 6.Style 9.None |
| 3.Br/Stone 6.Piers 9. | | Econ. % Good |
| Basement | | Economic Code |
| 1.1/4 Bmt 4.Full Bmt 7. | | 0.None 3.Services 9.None |
| 2.1/2 Bmt 5.None 8. | | 1.Location 4.Traffic 8. |
| 3.3/4 Bmt 6. 9.None | | 2.Encroach 8.Other 9. |
| Bsmt Gar # Cars | | Entrance Code 0 |
| Wet Basement | | 1.Interior 4.Vacant 7. |
| 1.Dry 4. 7. | | 2.Refusal 5.Estimate 8. |
| 2.Damp 5. 8. | 3.Informed 6. 9. | |
| 3.Wet 6. 9. | Information Code 0 | |
| | 1.Owner 4.Agent 7. | |
| | 2.Relative 5.Estimate 8. | |
| | 3.Tenant 6.Other 9. | |

Date Inspected

| Additions, Outbuildings & Improvements | | | | | | | | |
|--|------|-------|-------|------|-------|--------|-------------|-------------------|
| Type | Year | Units | Grade | Cond | Phys. | Funct. | Sound Value | |
| 998 14Mobile Home | 1978 | 14x67 | 4 100 | 4 | 0 % | 95 % | | 1.One Story Fram |
| 98 METAL SHED..... | 2000 | 90 | 3 100 | 4 | 0 % | 100 % | | 2.Two Story Fram |
| | | | | | % | % | | 3.Three Story Fr |
| | | | | | % | % | | 4.1 & 1/2 Story |
| | | | | | % | % | | 5.1 & 3/4 Story |
| | | | | | % | % | | 6.2 & 1/2 Story |
| | | | | | % | % | | 21.Open Frame Por |
| | | | | | % | % | | 22.Encl Frame Por |
| | | | | | % | % | | 23.Frame Garage |
| | | | | | % | % | | 24.Frame Shed |
| | | | | | % | % | | 25.Frame Bay Wind |
| | | | | | % | % | | 26.1SFr Overhang |
| | | | | | % | % | | 27.Unfin Basement |
| | | | | | % | % | | 28.Unfinished Att |
| | | | | | % | % | | 29.Finished Attic |

RILEY INVESTMENTS LLC
81 HOWARD ST
BANGOR ME 04401

B5707P212 B8840P76 B8898P1 B8993P325

Previous Owner
CAL 1ST HOLDING CORP

PO BOX 5022
BELLFLOWER CA 90707
Sale Date: 8/26/2014

Previous Owner
FEDERAL HOME LOAN MORTGAGE CORP

8200 JONES BRANCH DRIVE
MCLEAN VA 29715
Sale Date: 4/16/2014

Previous Owner
DESCHESNE, STEPHEN & JULIE ANN

17 JUDSON ST
VEAZIE ME 04401
Sale Date: 11/18/2013

Inspection Witnessed By:

X Date

| No./Date | Description | Date Insp. |
|----------|-------------|------------|
| | | |
| | | |
| | | |

Notes:

Livermore Falls

| Property Data | | | Assessment Record | | | | |
|---|--|--|-------------------|--------|-----------|--------|--------|
| Neighborhood 1 IN-TOWN RESDNTL | | | Year | Land | Buildings | Exempt | Total |
| Tree Growth Year 0 | | | 2010 | 10,900 | 71,300 | 10,000 | 72,200 |
| X Coordinate 0 | | | 2011 | 10,900 | 71,300 | 10,000 | 72,200 |
| Y Coordinate 0 | | | 2012 | 10,900 | 71,300 | 10,000 | 72,200 |
| Zone/Land Use 11 Urban Residentl | | | 2013 | 10,900 | 71,300 | 10,000 | 72,200 |
| Secondary Zone | | | 2014 | 10,900 | 71,300 | 0 | 82,200 |
| Topography 1 Level | | | 2015 | 10,900 | 71,300 | 0 | 82,200 |
| 1.Level 4.Below St 7.Steep | | | 2016 | 10,900 | 71,300 | 0 | 82,200 |
| 2.Rolling 5.Low 8.Rough | | | 2017 | 10,900 | 71,300 | 0 | 82,200 |
| 3.Above St 6.Swampy 9. | | | 2018 | 10,900 | 71,300 | 0 | 82,200 |
| Utilities 1 All Public | | | 2019 | 10,900 | 71,300 | 0 | 82,200 |
| 1.Public 4.Dr Well 7.Cesspool | | | 2020 | 10,900 | 42,800 | 0 | 53,700 |
| 2.Water 5.Dug Well 8.improve | | | 2021 | 10,900 | 42,800 | 0 | 53,700 |
| 3.Sewer 6.Septic 9.No util | | | 2022 | 10,900 | 42,800 | 0 | 53,700 |
| Street 1 Paved | | | | | | | |
| 1.Paved 4.Proposed 7.ROW | | | | | | | |
| 2.Semi Imp 5.Private 8. | | | | | | | |
| 3.Gravel 6.NoStreet 9. | | | | | | | |
| LAND USE CODES 1201 | | | | | | | |
| BUILDING USE 0 | | | | | | | |
| Sale Data | | | | | | | |
| Sale Date 8/26/2014 | | | | | | | |
| Price 15,700 | | | | | | | |
| Sale Type 2 Land & Buildings | | | | | | | |
| 1.Land 4.Mobile 7. | | | | | | | |
| 2.L & B 5.Other 8. | | | | | | | |
| 3.Building 6.COMM 9. | | | | | | | |
| Financing 9 Unknown | | | | | | | |
| 1.Convent 4.Seller 7. | | | | | | | |
| 2.FHA/VA 5.Private 8. | | | | | | | |
| 3.Assumed 6.Cash 9.Unknown | | | | | | | |
| Validity 3 Distressed Sale | | | | | | | |
| 1.Valid 4.Split 7.Changes | | | | | | | |
| 2.Related 5.Partial 8.Other | | | | | | | |
| 3.Distress 6.Exempt 9.Estate | | | | | | | |
| Verified 5 Public Record | | | | | | | |
| 1.Buyer 4.Agent 7.Family | | | | | | | |
| 2.Seller 5.Pub Rec 8.Other | | | | | | | |
| 3.Lender 6.MLS 9. | | | | | | | |

| Land Data | | | | | | |
|----------------------|------|-----------|-------|-----------|------|-------------------|
| Front Foot | Type | Effective | | Influence | | Influence Codes |
| | | Frontage | Depth | Factor | Code | |
| 11.Regular Lot | | | | % | | 1.Unimproved |
| 12.Delta Triangle | | | | % | | 2.Excess Frtg |
| 13.Nabla Triangle | | | | % | | 3.Topography |
| 14.Rear Land | | | | % | | 4.Size/Shape |
| 15.Miscellaneous | | | | % | | 5.Access |
| | | | | % | | 6.Restriction |
| | | | | % | | 7.Corner Infl |
| | | | | % | | 8.Environment |
| | | | | % | | 9.Fract Share |
| | | | | % | | Acres |
| | | | | % | | 30.Rear Land 21+ |
| | | | | % | | 31.Crop Land |
| | | | | % | | 32.Orchard |
| | | | | % | | 33.Gravel Pit |
| | | | | % | | 34.Pasture |
| | | | | % | | 35.Hort -Edible |
| | | | | % | | 36.Hort -Ornament |
| | | | | % | | 37.Softwood TG |
| | | | | % | | 38.Mixedwood TG |
| | | | | % | | 39.Hardwood TG |
| | | | | % | | 40.Wasteland |
| | | | | % | | 41.Utility ROW |
| | | | | % | | 42.Mobile Home Si |
| | | | | % | | 43.Condo Site |
| | | | | % | | 44.Camp Lot |
| | | | | % | | 45.Site Improve |
| | | | | % | | 46.Utility |
| Total Acreage | | 0.25 | | | | |

Livermore Falls

Map Lot 018-099

Account 869

Location 1 SCHOOL ST

Card 1 Of 1 9/30/2022

| | | |
|--|---|--------------------------------------|
| Building Style 1 Conventional | SF Bsmt Living 0 | Layout 1 Typical |
| 1.Conv. 5.Garrison 9.Other | Fin Bsmt Grade 0 0 | 1.Typical 4. 7. |
| 2.Ranch 6.Split 10. | HEARTH S 0 | 2.Inadeq 5. 8. |
| 3.R Ranch 7.Contemp 11. | Heat Type 100% 1 Hot Water BB | 3.Horrid 6. 9. |
| 4.Cape 8.Log 12. | 1.HWB 5.FWA 9.No Heat | Attic 9 None |
| Dwelling Units 1 | 2.HWCI 6.GravWA 10. | 1.1/4 Fin 4.Full Fin 7. |
| Other Units 0 | 3.H Pump 7.Electric 11. | 2.1/2 Fin 5.F/Stair 8. |
| Stories 2 Two Story | 4.Steam 8.F/Wall 12. | 3.3/4 Fin 6. 9.None |
| 1.1 4.1.5 7. | Cool Type 0% 9 None | Insulation 1 Full |
| 2.2 5.1.75 8. | 1.Refrig 4.W&C Air 7. | 1.Full 4.Minimal 7. |
| 3.3 6.2.5 9. | 2.Evapor 5. 8. | 2.Heavy 5.Partial 8. |
| Exterior Walls 1 Clapboard | 3.H Pump 6. 9.None | 3.Capped 6. 9.None |
| 1.Clapbd 5.T-111 9.Other | Kitchen Style 2 Typical | Unfinished % 0% |
| 2.wWd Shng 6.BR/STONE 10. | 1.Modern 4.Obsolete 7. | Grade & Factor 3 Average 105% |
| 3.Compos. 7.NOVELTY 11. | 2.Typical 5. 8. | 1.E Grade 4.B Grade 7. |
| 4.Asbestos 8.AL/VIN 12. | 3.Old Type 6. 9.None | 2.D Grade 5.A Grade 8.SC Grade |
| Roof Surface 1 Asphalt Shingles | Bath(s) Style 2 Typical Bath(s) | 3.C Grade 6.AA Grade 9.Same |
| 1.Asphalt 4.Composit 7. | 1.Modern 4.Obsolete 7. | SQFT (Footprint) 616 |
| 2.Slate 5.Wood 8. | 2.Typical 5. 8. | Condition 4 Average |
| 3.Metal 6.Other 9. | 3.Old Type 6. 9.None | 1.Poor 4.Avg 7.V G |
| SF Masonry Trim 0 | # Rooms 7 | 2.Fair 5.Avg+ 8.Exc |
| OPEN-3-CUSTOM 0 | # Bedrooms 3 | 3.Avg- 6.Good 9.Same |
| OPEN-4-CUSTOM 0 | # Full Baths 1 | Phys. % Good 60% |
| Year Built 1930 | # Half Baths 0 | Funct. % Good 60% |
| Year Remodeled 0 | # Addn Fixtures 0 | Functional Code 9 None |
| Foundation 1 Concrete | # Fireplaces 0 | 1.Incomp 4.Small 7.Layout |
| 1.Concrete 4.Wood 7. |  <p>TRIO Software A Division of Harris Computer Systems</p> | 2.O-Built 5.CDU 8.Other |
| 2.C Block 5.Slab 8. | | 3.Delap 6.Style 9.None |
| 3.Br/Stone 6.Piers 9. | | Econ. % Good 100% |
| Basement 4 Full Basement | | Economic Code None |
| 1.1/4 Bmt 4.Full Bmt 7. | | 0.None 3.Services 9.None |
| 2.1/2 Bmt 5.None 8. | | 1.Location 4.Traffic 8. |
| 3.3/4 Bmt 6. 9.None | | 2.Encroach 8.Other 9. |
| Bsmt Gar # Cars 0 | | Entrance Code 5 Estimated |
| Wet Basement 1 Dry Basement | | 1.Interior 4.Vacant 7. |
| 1.Dry 4. 7. | | 2.Refusal 5.Estimate 8. |
| 2.Damp 5. 8. | 3.Informed 6. 9. | |
| 3.Wet 6. 9. | Information Code 5 Estimate | |
| | 1.Owner 4.Agent 7. | |
| | 2.Relative 5.Estimate 8. | |
| | 3.Tenant 6.Other 9. | |

Date Inspected

Additions, Outbuildings & Improvements

| Type | Year | Units | Grade | Cond | Phys. | Funct. | Sound Value |
|---------------------|------|-------|-------|------|-------|--------|-------------------|
| 1 One Story Frame | 0 | 140 | 9 100 | 9 | 0 % | 0 % | 1.One Story Fram |
| 1 One Story Frame | 0 | 110 | 9 100 | 9 | 0 % | 0 % | 2.Two Story Fram |
| 22 Encl Frame Porch | 0 | 90 | 9 100 | 9 | 0 % | 0 % | 3.Three Story Fr |
| 21 Open Frame | 0 | 80 | 9 100 | 9 | 0 % | 0 % | 4.1 & 1/2 Story |
| 23 Frame Garage | 0 | 400 | 9 100 | 9 | 0 % | 0 % | 5.1 & 3/4 Story |
| | | | | | % | % | 6.2 & 1/2 Story |
| | | | | | % | % | 21.Open Frame Por |
| | | | | | % | % | 22.Encl Frame Por |
| | | | | | % | % | 23.Frame Garage |
| | | | | | % | % | 24.Frame Shed |
| | | | | | % | % | 25.Frame Bay Wind |
| | | | | | % | % | 26.1SFr Overhang |
| | | | | | % | % | 27.Unfin Basement |
| | | | | | % | % | 28.Unfinished Att |
| | | | | | % | % | 29.Finished Attic |

Livermore Falls

Map Lot 020-004

Account 870

Location 54 MAIN ST

Card 1 Of 1 9/30/2022

| | | |
|----------------------------|---|--------------------------------|
| Building Style | SF Bsmt Living | Layout |
| 1.Conv. 5.Garrison 9.Other | Fin Bsmt Grade | 1.Typical 4. 7. |
| 2.Ranch 6.Split 10. | HEARTH5 | 2.Inadeq 5. 8. |
| 3.R Ranch 7.Contemp 11. | Heat Type 100% | 3.Horrid 6. 9. |
| 4.Cape 8.Log 12. | 1.HWBB 5.FWA 9.No Heat | Attic |
| Dwelling Units | 2.HWCI 6.GravWA 10. | 1.1/4 Fin 4.Full Fin 7. |
| Other Units | 3.H Pump 7.Electric 11. | 2.1/2 Fin 5.F/Stair 8. |
| Stories | 4.Steam 8.F/Wall 12. | 3.3/4 Fin 6. 9.None |
| 1.1 4.1.5 7. | Cool Type 0% | Insulation |
| 2.2 5.1.75 8. | 1.Refrig 4.W&C Air 7. | 1.Full 4.Minimal 7. |
| 3.3 6.2.5 9. | 2.Evapor 5. 8. | 2.Heavy 5.Partial 8. |
| Exterior Walls | 3.H Pump 6. 9.None | 3.Capped 6. 9.None |
| 1.Clapbd 5.T-111 9.Other | Kitchen Style | Unfinished % |
| 2.wWd Shng 6.BR/STONE 10. | 1.Modern 4.Obsolete 7. | Grade & Factor |
| 3.Compos. 7.NOVELTY 11. | 2.Typical 5. 8. | 1.E Grade 4.B Grade 7. |
| 4.Asbestos 8.AL/VIN 12. | 3.Old Type 6. 9.None | 2.D Grade 5.A Grade 8.SC Grade |
| Roof Surface | Bath(s) Style | 3.C Grade 6.AA Grade 9.Same |
| 1.Asphalt 4.Composit 7. | 1.Modern 4.Obsolete 7. | SQFT (Footprint) |
| 2.Slate 5.Wood 8. | 2.Typical 5. 8. | Condition |
| 3.Metal 6.Other 9. | 3.Old Type 6. 9.None | 1.Poor 4.Avg 7.V G |
| SF Masonry Trim | # Rooms | 2.Fair 5.Avg+ 8.Exc |
| OPEN-3-CUSTOM | # Bedrooms | 3.Avg- 6.Good 9.Same |
| OPEN-4-CUSTOM | # Full Baths | Phys. % Good |
| Year Built | # Half Baths | Funct. % Good |
| Year Remodeled | # Addn Fixtures | Functional Code |
| Foundation | # Fireplaces | 1.Incomp 4.Small 7.Layout |
| 1.Concrete 4.Wood 7. |  | 2.O-Built 5.CDU 8.Other |
| 2.C Block 5.Slab 8. | | 3.Delap 6.Style 9.None |
| 3.Br/Stone 6.Piers 9. | | Econ. % Good |
| Basement | | Economic Code |
| 1.1/4 Bmt 4.Full Bmt 7. | | 0.None 3.Services 9.None |
| 2.1/2 Bmt 5.None 8. | | 1.Location 4.Traffic 8. |
| 3.3/4 Bmt 6. 9.None | | 2.Encroach 8.Other 9. |
| Bsmt Gar # Cars | | Entrance Code 0 |
| Wet Basement | | 1.Interior 4.Vacant 7. |
| 1.Dry 4. 7. | | 2.Refusal 5.Estimate 8. |
| 2.Damp 5. 8. | 3.Informed 6. 9. | |
| 3.Wet 6. 9. | Information Code 0 | |
| | 1.Owner 4.Agent 7. | |
| | 2.Relative 5.Estimate 8. | |
| | 3.Tenant 6.Other 9. | |

Date Inspected

| Additions, Outbuildings & Improvements | | | | | | | | 1.One Story Fram |
|--|------|-------|-------|------|-------|--------|-------------|-------------------|
| Type | Year | Units | Grade | Cond | Phys. | Funct. | Sound Value | 2.Two Story Fram |
| 243 OFFICE | 1987 | 1428 | 2 100 | 3 | 0 % | 100 % | | 3.Three Story Fr |
| | | | | | % | % | | 4.1 & 1/2 Story |
| | | | | | % | % | | 5.1 & 3/4 Story |
| | | | | | % | % | | 6.2 & 1/2 Story |
| | | | | | % | % | | 21.Open Frame Por |
| | | | | | % | % | | 22.Encl Frame Por |
| | | | | | % | % | | 23.Frame Garage |
| | | | | | % | % | | 24.Frame Shed |
| | | | | | % | % | | 25.Frame Bay Wind |
| | | | | | % | % | | 26.1SFr Overhang |
| | | | | | % | % | | 27.Unfin Basement |
| | | | | | % | % | | 28.Unfinished Att |
| | | | | | % | % | | 29.Finished Attic |


Livermore Falls

Map Lot 023-020-00N

Account 871

Location 63 WEST LP/1994 SKYLINE

Card 1 Of 1 9/30/2022

| | | | | | | | | | | | | | | |
|---------------------|------------|---------|---|------------|-----------|------------------|-------------|-------------------|---------------------------|-------|---------|--------------------------|-----------|--------|
| Building Style | | | SF Bsmt Living | | | Layout | | | | | | | | |
| 1.Conv. | 5.Garrison | 9.Other | Fin Bsmt Grade | | | 1.Typical | 4. | 7. | | | | | | |
| 2.Ranch | 6.Split | 10. | HEARTH | | | 2.Inadeq | 5. | 8. | | | | | | |
| 3.R Ranch | 7.Contemp | 11. | Heat Type 100% | | | 3.Horrid | 6. | 9. | | | | | | |
| 4.Cape | 8.Log | 12. | 1.HWBB | 5.FWA | 9.No Heat | Attic | | | | | | | | |
| Dwelling Units | | | 2.HWCI | 6.GravWA | 10. | 1.1/4 Fin | 4.Full Fin | 7. | | | | | | |
| Other Units | | | 3.H Pump | 7.Electric | 11. | 2.1/2 Fin | 5.F/Stair | 8. | | | | | | |
| Stories | | | 4.Steam | 8.F/Wall | 12. | 3.3/4 Fin | 6. | 9.None | | | | | | |
| 1.1 | 4.1.5 | 7. | Cool Type 0% | | | Insulation | | | | | | | | |
| 2.2 | 5.1.75 | 8. | 1.Refrig | 4.W&C Air | 7. | 1.Full | 4.Minimal | 7. | | | | | | |
| 3.3 | 6.2.5 | 9. | 2.Evapor | 5. | 8. | 2.Heavy | 5.Partial | 8. | | | | | | |
| Exterior Walls | | | 3.H Pump | 6. | 9.None | 3.Capped | 6. | 9.None | | | | | | |
| 1.Clapbd | 5.T-111 | 9.Other | Kitchen Style | | | Unfinished % | | | | | | | | |
| 2.wWd Shng | 6.BR/STONE | 10. | 1.Modern | 4.Obsolete | 7. | Grade & Factor | | | | | | | | |
| 3.Compos. | 7.NOVELTY | 11. | 2.Typical | 5. | 8. | 1.E Grade | 4.B Grade | 7. | | | | | | |
| 4.Asbestos | 8.AL/VIN | 12. | 3.Old Type | 6. | 9.None | 2.D Grade | 5.A Grade | 8.SC Grade | | | | | | |
| Roof Surface | | | Bath(s) Style | | | 3.C Grade | 6.AA Grade | 9.Same | | | | | | |
| 1.Asphalt | 4.Composit | 7. | 1.Modern | 4.Obsolete | 7. | SQFT (Footprint) | | | | | | | | |
| 2.Slate | 5.Wood | 8. | 2.Typical | 5. | 8. | Condition | | | | | | | | |
| 3.Metal | 6.Other | 9. | 3.Old Type | 6. | 9.None | 1.Poor | 4.Avg | 7.V G | | | | | | |
| SF Masonry Trim | | | # Rooms | | | 2.Fair | 5.Avg+ | 8.Exc | | | | | | |
| OPEN-3-CUSTOM | | | # Bedrooms | | | 3.Avg- | 6.Good | 9.Same | | | | | | |
| OPEN-4-CUSTOM | | | # Full Baths | | | Phys. % Good | | | | | | | | |
| Year Built | | | # Half Baths | | | Funct. % Good | | | | | | | | |
| Year Remodeled | | | # Addn Fixtures | | | Functional Code | | | | | | | | |
| Foundation | | | # Fireplaces | | | 1.Incomp | 4.Small | 7.Layout | | | | | | |
| 1.Concrete | 4.Wood | 7. |  | | | | | | 2.O-Built | 5.CDU | 8.Other | | | |
| 2.C Block | 5.Slab | 8. | | | | | | | Econ. % Good | | | 3.Delap | 6.Style | 9.None |
| 3.Br/Stone | 6.Piers | 9. | | | | | | | Economic Code | | | 0.None 3.Services 9.None | | |
| Basement | | | | | | | | | Entrance Code 0 | | | 1.Location | 4.Traffic | 8. |
| 1.1/4 Bmt | 4.Full Bmt | 7. | | | | | | | 1.Interior | | | 4.Vacant | 7. | |
| 2.1/2 Bmt | 5.None | 8. | | | | | | | 2.Refusal | | | 5.Estimate | 8. | |
| 3.3/4 Bmt | 6. | 9.None | | | | | | | 3.Informed | | | 6. | 9. | |
| Bsmt Gar # Cars | | | | | | | | | Information Code 0 | | | 1.Owner | 4.Agent | 7. |
| Wet Basement | | | | | | | | | 1.Relative | | | 5.Estimate | 8. | |
| 1.Dry | 4. | 7. | | | | | | | 2.Tenant | | | 6.Other | 9. | |
| 2.Damp | 5. | 8. | Date Inspected | | | | | | | | | | | |
| 3.Wet | 6. | 9. | Additions, Outbuildings & Improvements | | | | | | | | | | | |
| Type | Year | Units | Grade | Cond | Phys. | Funct. | Sound Value | 1.One Story Fram | | | | | | |
| 998 14Mobile Home | 1994 | 14x76 | 3 100 | 3 | 75 % | 75 % | | 2.Two Story Fram | | | | | | |
| 22 Encl Frame Porch | 0 | 77 | 9 100 | 9 | 75 % | 75 % | | 3.Three Story Fr | | | | | | |
| 68 Wood Deck | 0 | 200 | 9 100 | 9 | 75 % | 75 % | | 4.1 & 1/2 Story | | | | | | |
| 121 CAMP OR | 1996 | 272 | 3 100 | 3 | 75 % | 75 % | | 5.1 & 3/4 Story | | | | | | |
| 21 Open Frame | 1996 | 165 | 2 100 | 4 | 75 % | 75 % | | 6.2 & 1/2 Story | | | | | | |
| 24 Frame Shed | 1994 | 312 | 2 100 | 4 | 75 % | 75 % | | 21.Open Frame Por | | | | | | |
| | | | | | % | % | | 22.Encl Frame Por | | | | | | |
| | | | | | % | % | | 23.Frame Garage | | | | | | |
| | | | | | % | % | | 24.Frame Shed | | | | | | |
| | | | | | % | % | | 25.Frame Bay Wind | | | | | | |
| | | | | | % | % | | 26.1SFr Overhang | | | | | | |
| | | | | | % | % | | 27.Unfin Basement | | | | | | |
| | | | | | % | % | | 28.Unfinished Att | | | | | | |
| | | | | | % | % | | 29.Finished Attic | | | | | | |

Livermore Falls

Map Lot 013-026

Account 872

Location 11 FAIRVIEW ST

Card 1 Of 1 9/30/2022

| | | | | | | | | | | | | | | | | | | |
|-----------------|------------|---------|---|------------|-----------|------------------|------------|------------|---------------------------|-------------|-------------------|------------------------|---------|------------|---------|------------|------------|----|
| Building Style | | | SF Bsmt Living | | | Layout | | | | | | | | | | | | |
| 1.Conv. | 5.Garrison | 9.Other | Fin Bsmt Grade | | | 1.Typical | 4. | 7. | | | | | | | | | | |
| 2.Ranch | 6.Split | 10. | HEARTH | | | 2.Inadeq | 5. | 8. | | | | | | | | | | |
| 3.R Ranch | 7.Contemp | 11. | HEAT Type 100% | | | 3.Horrid | 6. | 9. | | | | | | | | | | |
| 4.Cape | 8.Log | 12. | 1.HWBB | 5.FWA | 9.No Heat | Attic | | | | | | | | | | | | |
| Dwelling Units | | | 2.HWCI | 6.GravWA | 10. | 1.1/4 Fin | 4.Full Fin | 7. | | | | | | | | | | |
| Other Units | | | 3.H Pump | 7.Electric | 11. | 2.1/2 Fin | 5.F/Stair | 8. | | | | | | | | | | |
| Stories | | | 4.Steam | 8.F/Wall | 12. | 3.3/4 Fin | 6. | 9.None | | | | | | | | | | |
| 1.1 | 4.1.5 | 7. | Cool Type 0% | | | Insulation | | | | | | | | | | | | |
| 2.2 | 5.1.75 | 8. | 1.Refrig | 4.W&C Air | 7. | 1.Full | 4.Minimal | 7. | | | | | | | | | | |
| 3.3 | 6.2.5 | 9. | 2.Evapor | 5. | 8. | 2.Heavy | 5.Partial | 8. | | | | | | | | | | |
| Exterior Walls | | | 3.H Pump | 6. | 9.None | 3.Capped | 6. | 9.None | | | | | | | | | | |
| 1.Clapbd | 5.T-111 | 9.Other | Kitchen Style | | | Unfinished % | | | | | | | | | | | | |
| 2.wWd Shng | 6.BR/STONE | 10. | 1.Modern | 4.Obsolete | 7. | Grade & Factor | | | | | | | | | | | | |
| 3.Compos. | 7.NOVELTY | 11. | 2.Typical | 5. | 8. | 1.E Grade | 4.B Grade | 7. | | | | | | | | | | |
| 4.Asbestos | 8.AL/VIN | 12. | 3.Old Type | 6. | 9.None | 2.D Grade | 5.A Grade | 8.SC Grade | | | | | | | | | | |
| Roof Surface | | | Bath(s) Style | | | 3.C Grade | 6.AA Grade | 9.Same | | | | | | | | | | |
| 1.Asphalt | 4.Composit | 7. | 1.Modern | 4.Obsolete | 7. | SQFT (Footprint) | | | | | | | | | | | | |
| 2.Slate | 5.Wood | 8. | 2.Typical | 5. | 8. | Condition | | | | | | | | | | | | |
| 3.Metal | 6.Other | 9. | 3.Old Type | 6. | 9.None | 1.Poor | 4.Avg | 7.V G | | | | | | | | | | |
| SF Masonry Trim | | | # Rooms | | | 2.Fair | 5.Avg+ | 8.Exc | | | | | | | | | | |
| OPEN-3-CUSTOM | | | # Bedrooms | | | 3.Avg- | 6.Good | 9.Same | | | | | | | | | | |
| OPEN-4-CUSTOM | | | # Full Baths | | | Phys. % Good | | | | | | | | | | | | |
| Year Built | | | # Half Baths | | | Funct. % Good | | | | | | | | | | | | |
| Year Remodeled | | | # Addn Fixtures | | | Functional Code | | | | | | | | | | | | |
| Foundation | | | # Fireplaces | | | 1.Incomp | 4.Small | 7.Layout | | | | | | | | | | |
| 1.Concrete | 4.Wood | 7. |  | | | | | | 2.O-Built | 5.CDU | 8.Other | | | | | | | |
| 2.C Block | 5.Slab | 8. | | | | | | | Econ. % Good | | | 3.Delap | 6.Style | 9.None | | | | |
| 3.Br/Stone | 6.Piers | 9. | | | | | | | Economic Code | | | Entrance Code 0 | | | | | | |
| Basement | | | | | | | | | 0.None | | | 3.Services | 9.None | 1.Interior | | 4.Vacant | 7. | |
| 1.1/4 Bmt | 4.Full Bmt | 7. | | | | | | | 1.Location | | | 4.Traffic | 8. | 2.Refusal | | 5.Estimate | 8. | |
| 2.1/2 Bmt | 5.None | 8. | | | | | | | 2.Encroach | | | 8.Other | 9. | 3.Informed | | 6. | 9. | |
| 3.3/4 Bmt | 6. | 9.None | | | | | | | Information Code 0 | | | 1.Owner | | | 4.Agent | 7. | | |
| Bsmt Gar # Cars | | | | | | | | | 2.Relative | | | 5.Estimate | 8. | 2.Relative | | | 5.Estimate | 8. |
| Wet Basement | | | | | | | | | 3.Tenant | | | 6.Other | 9. | 3.Tenant | | | 6.Other | 9. |
| 1.Dry | 4. | 7. | | | | | | | Date Inspected | | | | | | | | | |
| 2.Damp | 5. | 8. | Additions, Outbuildings & Improvements | | | | | | | | | | | | | | | |
| 3.Wet | 6. | 9. | Type | Year | Units | Grade | Cond | Phys. | Funct. | Sound Value | 1.One Story Fram | | | | | | | |
| | | | | | | | | | | | 2.Two Story Fram | | | | | | | |
| | | | | | | | | | | | 3.Three Story Fr | | | | | | | |
| | | | | | | | | | | | 4.1 & 1/2 Story | | | | | | | |
| | | | | | | | | | | | 5.1 & 3/4 Story | | | | | | | |
| | | | | | | | | | | | 6.2 & 1/2 Story | | | | | | | |
| | | | | | | | | | | | 21.Open Frame Por | | | | | | | |
| | | | | | | | | | | | 22.Encl Frame Por | | | | | | | |
| | | | | | | | | | | | 23.Frame Garage | | | | | | | |
| | | | | | | | | | | | 24.Frame Shed | | | | | | | |
| | | | | | | | | | | | 25.Frame Bay Wind | | | | | | | |
| | | | | | | | | | | | 26.1SFr Overhang | | | | | | | |
| | | | | | | | | | | | 27.Unfin Basement | | | | | | | |
| | | | | | | | | | | | 28.Unfinished Att | | | | | | | |
| | | | | | | | | | | | 29.Finished Attic | | | | | | | |

LEBLOND, DONALD C
24 FAIRVIEW ST
LIVERMORE FALLS ME 04254

B2896P239

| Property Data | | | Assessment Record | | | | | | |
|---|--|--|----------------------|-------------|--------------------|--------------|------------------|-------------|------------------------|
| Neighborhood 7 PARKVIEW AVE. | | | Year | Land | Buildings | Exempt | Total | | |
| Tree Growth Year 0 | | | 2010 | 11,400 | 7,600 | 10,000 | 9,000 | | |
| X Coordinate 0 | | | 2011 | 11,400 | 7,600 | 10,000 | 9,000 | | |
| Y Coordinate 0 | | | 2012 | 11,400 | 7,600 | 10,000 | 9,000 | | |
| Zone/Land Use 11 Urban Residentl | | | 2013 | 11,400 | 7,600 | 10,000 | 9,000 | | |
| Secondary Zone | | | 2014 | 11,400 | 7,600 | 10,000 | 9,000 | | |
| Topography 7 Steep | | | 2015 | 11,400 | 7,600 | 15,000 | 4,000 | | |
| 1.Level 4.Below St 7.Steep | | | 2016 | 11,400 | 7,600 | 15,000 | 4,000 | | |
| 2.Rolling 5.Low 8.Rough | | | 2017 | 11,400 | 7,600 | 19,000 | 0 | | |
| 3.Above St 6.Swampy 9. | | | 2018 | 11,400 | 7,600 | 19,000 | 0 | | |
| Utilities 1 All Public | | | 2019 | 11,400 | 7,600 | 19,000 | 0 | | |
| 1.Public 4.Dr Well 7.Cesspool | | | 2020 | 11,400 | 7,600 | 19,000 | 0 | | |
| 2.Water 5.Dug Well 8.improve | | | 2021 | 11,400 | 7,600 | 19,000 | 0 | | |
| 3.Sewer 6.Septic 9.No util | | | 2022 | 11,400 | 7,600 | 19,000 | 0 | | |
| Street 1 Paved | | | | | | | | | |
| 1.Paved 4.Proposed 7.ROW | | | Land Data | | | | | | |
| 2.Semi Imp 5.Private 8. | | | | | | | | | |
| 3.Gravel 6.NoStreet 9. | | | Front Foot | Type | Effective | | Influence | | Influence Codes |
| LAND USE CODES 1001 | | | 11.Regular Lot | | Frontage | Depth | Factor | Code | |
| BUILDING USE 0 | | | 12.Delta Triangle | | | | % | | 1.Unimproved |
| Sale Data | | | 13.Nabla Triangle | | | | % | | 2.Excess Frtg |
| Sale Date | | | 14.Rear Land | | | | % | | 3.Topography |
| Price | | | 15.Miscellaneous | | | | % | | 4.Size/Shape |
| Sale Type | | | | | | | % | | 5.Access |
| 1.Land 4.Mobile 7. | | | Square Foot | | Square Feet | | | | 6.Restriction |
| 2.L & B 5.Other 8. | | | 16.Regular Lot | | | | % | | 7.Corner Infl |
| 3.Building 6.COMM 9. | | | 17.Secondary Lot | | | | % | | 8.Environment |
| Financing | | | 18.Excess Land | | | | % | | 9.Fract Share |
| 1.Convent 4.Seller 7. | | | 19.Condominium | | | | % | | Acres |
| 2.FHA/VA 5.Private 8. | | | 20.Miscellaneous | | | | % | | 30.Rear Land 21+ |
| 3.Assumed 6.Cash 9.Unknown | | | | | | | % | | 31.Crop Land |
| Validity | | | Fract. Acre | | | | % | | 32.Orchard |
| 1.Valid 4.Split 7.Changes | | | 21.Homesite (Frac | 21 | 0.30 | 100 | % | 0 | 33.Gravel Pit |
| 2.Related 5.Partial 8.Other | | | 22.Baselot (Fract | | | | % | | 34.Pasture |
| 3.Distress 6.Exempt 9.Estate | | | 23.Misc (Fract) | | | | % | | 35.Hort -Edible |
| Verified | | | Acres | | | | % | | 36.Hort -Ornament |
| 1.Buyer 4.Agent 7.Family | | | 24.Homesite | | | | % | | 37.Softwood TG |
| 2.Seller 5.Pub Rec 8.Other | | | 25.Baselot | | | | % | | 38.Mixedwood TG |
| 3.Lender 6.MLS 9. | | | 26.Frontage 1 | | | | % | | 39.Hardwood TG |
| | | | 27.Frontage 2 | | | | % | | 40.Wasteland |
| | | | 28.Rear Land 1-10 | | | | % | | 41.Utility ROW |
| | | | 29.Rear Land 11-2 | | | | % | | 42.Mobile Home Si |
| | | | Total Acreage | | 0.30 | | | | 43.Condo Site |
| | | | | | | | | | 44.Camp Lot |
| | | | | | | | | | 45.Site Improve |
| | | | | | | | | | 46.Utility |

Inspection Witnessed By:

| No./Date | Description | Date Insp. |
|----------|-------------|------------|
| X | | |
| | | |
| | | |
| | | |

Notes:

Livermore Falls

Map Lot 013-023

Account 873

Location 24 FAIRVIEW ST.

Card 1 Of 1 9/30/2022

| | | |
|----------------------------|---|--------------------------------|
| Building Style | SF Bsmt Living | Layout |
| 1.Conv. 5.Garrison 9.Other | Fin Bsmt Grade | 1.Typical 4. 7. |
| 2.Ranch 6.Split 10. | HEARTH5 | 2.Inadeq 5. 8. |
| 3.R Ranch 7.Contemp 11. | Heat Type 100% | 3.Horrid 6. 9. |
| 4.Cape 8.Log 12. | 1.HWBB 5.FWA 9.No Heat | Attic |
| Dwelling Units | 2.HWCI 6.GravWA 10. | 1.1/4 Fin 4.Full Fin 7. |
| Other Units | 3.H Pump 7.Electric 11. | 2.1/2 Fin 5.F/Stair 8. |
| Stories | 4.Steam 8.F/Wall 12. | 3.3/4 Fin 6. 9.None |
| 1.1 4.1.5 7. | Cool Type 0% | Insulation |
| 2.2 5.1.75 8. | 1.Refrig 4.W&C Air 7. | 1.Full 4.Minimal 7. |
| 3.3 6.2.5 9. | 2.Evapor 5. 8. | 2.Heavy 5.Partial 8. |
| Exterior Walls | 3.H Pump 6. 9.None | 3.Capped 6. 9.None |
| 1.Clapbd 5.T-111 9.Other | Kitchen Style | Unfinished % |
| 2.wWd Shng 6.BR/STONE 10. | 1.Modern 4.Obsolete 7. | Grade & Factor |
| 3.Compos. 7.NOVELTY 11. | 2.Typical 5. 8. | 1.E Grade 4.B Grade 7. |
| 4.Asbestos 8.AL/VIN 12. | 3.Old Type 6. 9.None | 2.D Grade 5.A Grade 8.SC Grade |
| Roof Surface | Bath(s) Style | 3.C Grade 6.AA Grade 9.Same |
| 1.Asphalt 4.Composit 7. | 1.Modern 4.Obsolete 7. | SQFT (Footprint) |
| 2.Slate 5.Wood 8. | 2.Typical 5. 8. | Condition |
| 3.Metal 6.Other 9. | 3.Old Type 6. 9.None | 1.Poor 4.Avg 7.V G |
| SF Masonry Trim | # Rooms | 2.Fair 5.Avg+ 8.Exc |
| OPEN-3-CUSTOM | # Bedrooms | 3.Avg- 6.Good 9.Same |
| OPEN-4-CUSTOM | # Full Baths | Phys. % Good |
| Year Built | # Half Baths | Funct. % Good |
| Year Remodeled | # Addn Fixtures | Functional Code |
| Foundation | # Fireplaces | 1.Incomp 4.Small 7.Layout |
| 1.Concrete 4.Wood 7. |  | 2.O-Built 5.CDU 8.Other |
| 2.C Block 5.Slab 8. | | 3.Delap 6.Style 9.None |
| 3.Br/Stone 6.Piers 9. | | Econ. % Good |
| Basement | | Economic Code |
| 1.1/4 Bmt 4.Full Bmt 7. | | 0.None 3.Services 9.None |
| 2.1/2 Bmt 5.None 8. | | 1.Location 4.Traffic 8. |
| 3.3/4 Bmt 6. 9.None | | 2.Encroach 8.Other 9. |
| Bsmt Gar # Cars | | Entrance Code 0 |
| Wet Basement | | 1.Interior 4.Vacant 7. |
| 1.Dry 4. 7. | | 2.Refusal 5.Estimate 8. |
| 2.Damp 5. 8. | 3.Informed 6. 9. | |
| 3.Wet 6. 9. | Information Code 0 | |
| | 1.Owner 4.Agent 7. | |
| | 2.Relative 5.Estimate 8. | |
| | 3.Tenant 6.Other 9. | |

Date Inspected

| Additions, Outbuildings & Improvements | | | | | | | | |
|--|------|-------|-------|------|-------|--------|-------------|-------------------|
| Type | Year | Units | Grade | Cond | Phys. | Funct. | Sound Value | |
| 998 14Mobile Home | 1972 | 14x68 | 2 100 | 3 | 0 % | 100 % | | 1.One Story Fram |
| 68 Wood Deck | 0 | 48 | 9 100 | 9 | 0 % | 0 % | | 2.Two Story Fram |
| | | | | | % | % | | 3.Three Story Fr |
| | | | | | % | % | | 4.1 & 1/2 Story |
| | | | | | % | % | | 5.1 & 3/4 Story |
| | | | | | % | % | | 6.2 & 1/2 Story |
| | | | | | % | % | | 21.Open Frame Por |
| | | | | | % | % | | 22.Encl Frame Por |
| | | | | | % | % | | 23.Frame Garage |
| | | | | | % | % | | 24.Frame Shed |
| | | | | | % | % | | 25.Frame Bay Wind |
| | | | | | % | % | | 26.1SFr Overhang |
| | | | | | % | % | | 27.Unfin Basement |
| | | | | | % | % | | 28.Unfinished Att |
| | | | | | % | % | | 29.Finished Attic |

Livermore Falls

Map Lot 006-009

Account 876

Location 151 DIAMOND RD

Card 1 Of 1 9/30/2022

| | | |
|--------------------------------------|--|---|
| Building Style 1 Conventional | SF Bsmt Living 0 | Layout 1 Typical |
| 1.Conv. 5.Garrison 9.Other | Fin Bsmt Grade 0 0 | 1.Typical 4. 7. |
| 2.Ranch 6.Split 10. | HEARTHSS 0 | 2.Inadeq 5. 8. |
| 3.R Ranch 7.Contemp 11. | Heat Type 100% 1 Hot Water BB | 3.Horrid 6. 9. |
| 4.Cape 8.Log 12. | 1.HWBB 5.FWA 9.No Heat | Attic 9 None |
| Dwelling Units 1 | 2.HWCI 6.GravWA 10. | 1.1/4 Fin 4.Full Fin 7. |
| Other Units 0 | 3.H Pump 7.Electric 11. | 2.1/2 Fin 5.FI/Stair 8. |
| Stories 1 One Story | 4.Steam 8.FI/Wall 12. | 3.3/4 Fin 6. 9.None |
| 1.1 4.1.5 7. | Cool Type 0% 9 None | Insulation 1 Full |
| 2.2 5.1.75 8. | 1.Refrig 4.W&C Air 7. | 1.Full 4.Minimal 7. |
| 3.3 6.2.5 9. | 2.Evapor 5. 8. | 2.Heavy 5.Partial 8. |
| Exterior Walls 8 ALUM/VINYL | 3.H Pump 6. 9.None | 3.Capped 6. 9.None |
| 1.Clapbd 5.T-111 9.Other | Kitchen Style 2 Typical | Unfinished % 0% |
| 2.wWd Shng 6.BR/STONE 10. | 1.Modern 4.Obsolete 7. | Grade & Factor 2 Fair 100% |
| 3.Compos. 7.NOVELTY 11. | 2.Typical 5. 8. | 1.E Grade 4.B Grade 7. |
| 4.Asbestos 8.AL/VIN 12. | 3.Old Type 6. 9.None | 2.D Grade 5.A Grade 8.SC Grade |
| Roof Surface 3 Sheet Metal | Bath(s) Style 2 Typical Bath(s) | 3.C Grade 6.AA Grade 9.Same |
| 1.Asphalt 4.Composit 7. | 1.Modern 4.Obsolete 7. | SQFT (Footprint) 864 |
| 2.Slate 5.Wood 8. | 2.Typical 5. 8. | Condition 4 Average |
| 3.Metal 6.Other 9. | 3.Old Type 6. 9.None | 1.Poor 4.Avg 7.V G |
| SF Masonry Trim 0 | # Rooms 4 | 2.Fair 5.Avg+ 8.Exc |
| OPEN-3-CUSTOM 0 | # Bedrooms 2 | 3.Avg- 6.Good 9.Same |
| OPEN-4-CUSTOM 0 | # Full Baths 1 | Phys. % Good 0% |
| Year Built 1950 | # Half Baths 0 | Funct. % Good 100% |
| Year Remodeled 0 | # Addn Fixtures 0 | Functional Code 9 None |
| Foundation 1 Concrete | # Fireplaces 0 | 1.Incomp 4.Small 7.Layout |
| 1.Concrete 4.Wood 7. | | 2.O-Built 5.CDU 8.Other |
| 2.C Block 5.Slab 8. | | 3.Delap 6.Style 9.None |
| 3.Br/Stone 6.Piers 9. | | Econ. % Good 100% |
| Basement 4 Full Basement | | Economic Code None |
| 1.1/4 Bmt 4.Full Bmt 7. | | 0.None 3.Services 9.None |
| 2.1/2 Bmt 5.None 8. | | 1.Location 4.Traffic 8. |
| 3.3/4 Bmt 6. 9.None | | 2.Encroach 8.Other 9. |
| Bsmt Gar # Cars 0 | | Entrance Code 1 Interior Inspect |
| Wet Basement 1 Dry Basement | | 1.Interior 4.Vacant 7. |
| 1.Dry 4. 7. | | 2.Refusal 5.Estimate 8. |
| 2.Damp 5. 8. | | 3.Informed 6. 9. |
| 3.Wet 6. 9. | | Information Code 1 Owner |
| | | 1.Owner 4.Agent 7. |
| | | 2.Relative 5.Estimate 8. |
| | | 3.Tenant 6.Other 9. |



Date Inspected 6/07/2001

| Additions, Outbuildings & Improvements | | | | | | | | |
|--|------|-------|-------|------|-------|--------|-------------|-------------------|
| Type | Year | Units | Grade | Cond | Phys. | Funct. | Sound Value | |
| 68 Wood Deck | 0 | 320 | 9 100 | 9 | 0 % | 0 % | | 1.One Story Fram |
| 21 Open Frame | 1992 | 192 | 2 100 | 4 | 0 % | 100 % | | 2.Two Story Fram |
| 68 Wood Deck | 1970 | 104 | 1 100 | 2 | 0 % | 100 % | | 3.Three Story Fr |
| 24 Frame Shed | 1988 | 140 | 2 100 | 3 | 0 % | 100 % | | 4.1 & 1/2 Story |
| 78 1.75 S GARAGE... | 1970 | 936 | 3 100 | 3 | 0 % | 100 % | | 5.1 & 3/4 Story |
| 134 1 ST ATTCHD | 1970 | 312 | 2 100 | 3 | 0 % | 100 % | | 6.2 & 1/2 Story |
| 24 Frame Shed | 1980 | 160 | 1 100 | 1 | 0 % | 100 % | | 21.Open Frame Por |
| 995 8Mobile Home | 0 | | | | % | % | 500 | 22.Encl Frame Por |
| | | | | | % | % | | 23.Frame Garage |
| | | | | | % | % | | 24.Frame Shed |
| | | | | | % | % | | 25.Frame Bay Wind |
| | | | | | % | % | | 26.1SFr Overhang |
| | | | | | % | % | | 27.Unfin Basement |
| | | | | | % | % | | 28.Unfinished Att |
| | | | | | % | % | | 29.Finished Attic |

Livermore Falls

Map Lot 006-009-B

Account 877

Location 153 DIAMOND RD

Card 1 Of 1 9/30/2022

| | | |
|----------------------------|---|--------------------------------|
| Building Style | SF Bsmt Living | Layout |
| 1.Conv. 5.Garrison 9.Other | Fin Bsmt Grade | 1.Typical 4. 7. |
| 2.Ranch 6.Split 10. | HEARTH | 2.Inadeq 5. 8. |
| 3.R Ranch 7.Contemp 11. | Heat Type 100% | 3.Horrid 6. 9. |
| 4.Cape 8.Log 12. | 1.HWBB 5.FWA 9.No Heat | Attic |
| Dwelling Units | 2.HWCI 6.GravWA 10. | 1.1/4 Fin 4.Full Fin 7. |
| Other Units | 3.H Pump 7.Electric 11. | 2.1/2 Fin 5.F/Stair 8. |
| Stories | 4.Steam 8.F/Wall 12. | 3.3/4 Fin 6. 9.None |
| 1.1 4.1.5 7. | Cool Type 0% | Insulation |
| 2.2 5.1.75 8. | 1.Refrig 4.W&C Air 7. | 1.Full 4.Minimal 7. |
| 3.3 6.2.5 9. | 2.Evapor 5. 8. | 2.Heavy 5.Partial 8. |
| Exterior Walls | 3.H Pump 6. 9.None | 3.Capped 6. 9.None |
| 1.Clapbd 5.T-111 9.Other | Kitchen Style | Unfinished % |
| 2.wWd Shng 6.BR/STONE 10. | 1.Modern 4.Obsolete 7. | Grade & Factor |
| 3.Compos. 7.NOVELTY 11. | 2.Typical 5. 8. | 1.E Grade 4.B Grade 7. |
| 4.Asbestos 8.AL/VIN 12. | 3.Old Type 6. 9.None | 2.D Grade 5.A Grade 8.SC Grade |
| Roof Surface | Bath(s) Style | 3.C Grade 6.AA Grade 9.Same |
| 1.Asphalt 4.Composit 7. | 1.Modern 4.Obsolete 7. | SQFT (Footprint) |
| 2.Slate 5.Wood 8. | 2.Typical 5. 8. | Condition |
| 3.Metal 6.Other 9. | 3.Old Type 6. 9.None | 1.Poor 4.Avg 7.V G |
| SF Masonry Trim | # Rooms | 2.Fair 5.Avg+ 8.Exc |
| OPEN-3-CUSTOM | # Bedrooms | 3.Avg- 6.Good 9.Same |
| OPEN-4-CUSTOM | # Full Baths | Phys. % Good |
| Year Built | # Half Baths | Funct. % Good |
| Year Remodeled | # Addn Fixtures | Functional Code |
| Foundation | # Fireplaces | 1.Incomp 4.Small 7.Layout |
| 1.Concrete 4.Wood 7. |  | 2.O-Built 5.CDU 8.Other |
| 2.C Block 5.Slab 8. | | 3.Delap 6.Style 9.None |
| 3.Br/Stone 6.Piers 9. | | Econ. % Good |
| Basement | | Economic Code |
| 1.1/4 Bmt 4.Full Bmt 7. | | 0.None 3.Services 9.None |
| 2.1/2 Bmt 5.None 8. | | 1.Location 4.Traffic 8. |
| 3.3/4 Bmt 6. 9.None | | 2.Encroach 8.Other 9. |
| Bsmt Gar # Cars | | Entrance Code 0 |
| Wet Basement | | 1.Interior 4.Vacant 7. |
| 1.Dry 4. 7. | | 2.Refusal 5.Estimate 8. |
| 2.Damp 5. 8. | 3.Informed 6. 9. | |
| 3.Wet 6. 9. | Information Code 0 | |
| | 1.Owner 4.Agent 7. | |
| | 2.Relative 5.Estimate 8. | |
| | 3.Tenant 6.Other 9. | |

Date Inspected

| Additions, Outbuildings & Improvements | | | | | | | | 1.One Story Fram |
|--|------|-------|-------|------|-------|--------|-------------|-------------------|
| Type | Year | Units | Grade | Cond | Phys. | Funct. | Sound Value | 2.Two Story Fram |
| 998 14Mobile Home | 1985 | 14x60 | 4 100 | 4 | 0 % | 100 % | | 3.Three Story Fr |
| 68 Wood Deck | 0 | 40 | 9 100 | 9 | 0 % | 0 % | | 4.1 & 1/2 Story |
| 1 One Story Frame | 0 | 184 | 9 100 | 9 | 0 % | 0 % | | 5.1 & 3/4 Story |
| 24 Frame Shed | 1997 | 336 | 3 100 | 4 | 0 % | 100 % | | 6.2 & 1/2 Story |
| 23 Frame Garage | 2000 | 1344 | 3 100 | 4 | 0 % | 100 % | | 21.Open Frame Por |
| 134 1 ST ATTCHD | 2000 | 392 | 3 100 | 4 | 0 % | 100 % | | 22.Encl Frame Por |
| | | | | | % | % | | 23.Frame Garage |
| | | | | | % | % | | 24.Frame Shed |
| | | | | | % | % | | 25.Frame Bay Wind |
| | | | | | % | % | | 26.1SFr Overhang |
| | | | | | % | % | | 27.Unfin Basement |
| | | | | | % | % | | 28.Unfinished Att |
| | | | | | % | % | | 29.Finished Attic |

Livermore Falls

Map Lot 019-014

Account 878

Location 34 HERITAGE LANE

Card 1 Of 1 9/30/2022

| | | |
|--|---|---|
| Building Style 1 Conventional | SF Bsmt Living 0 | Layout 1 Typical |
| 1.Conv. 5.Garrison 9.Other | Fin Bsmt Grade 0 0 | 1.Typical 4. 7. |
| 2.Ranch 6.Split 10. | HEARTHS 0 | 2.Inadeq 5. 8. |
| 3.R Ranch 7.Contemp 11. | Heat Type 100% 1 Hot Water BB | 3.Horrid 6. 9. |
| 4.Cape 8.Log 12. | 1.HWBB 5.FWA 9.No Heat | Attic 9 None |
| Dwelling Units 1 | 2.HWCI 6.GravWA 10. | 1.1/4 Fin 4.Full Fin 7. |
| Other Units 0 | 3.H Pump 7.Electric 11. | 2.1/2 Fin 5.F/Stair 8. |
| Stories 2 Two Story | 4.Steam 8.F/Wall 12. | 3.3/4 Fin 6. 9.None |
| 1.1 4.1.5 7. | Cool Type 0% 9 None | Insulation 1 Full |
| 2.2 5.1.75 8. | 1.Refrig 4.W&C Air 7. | 1.Full 4.Minimal 7. |
| 3.3 6.2.5 9. | 2.Evapor 5. 8. | 2.Heavy 5.Partial 8. |
| Exterior Walls 2 Wood Shingle | 3.H Pump 6. 9.None | 3.Capped 6. 9.None |
| 1.Clapbd 5.T-111 9.Other | Kitchen Style 2 Typical | Unfinished % 0% |
| 2.wWd Shng 6.BR/STONE 10. | 1.Modern 4.Obsolete 7. | Grade & Factor 3 Average 105% |
| 3.Compos. 7.NOVELTY 11. | 2.Typical 5. 8. | 1.E Grade 4.B Grade 7. |
| 4.Asbestos 8.AL/VIN 12. | 3.Old Type 6. 9.None | 2.D Grade 5.A Grade 8.SC Grade |
| Roof Surface 1 Asphalt Shingles | Bath(s) Style 2 Typical Bath(s) | 3.C Grade 6.AA Grade 9.Same |
| 1.Asphalt 4.Composit 7. | 1.Modern 4.Obsolete 7. | SQFT (Footprint) 884 |
| 2.Slate 5.Wood 8. | 2.Typical 5. 8. | Condition 4 Average |
| 3.Metal 6.Other 9. | 3.Old Type 6. 9.None | 1.Poor 4.Avg 7.V G |
| SF Masonry Trim 0 | # Rooms 7 | 2.Fair 5.Avg+ 8.Exc |
| OPEN-3-CUSTOM 0 | # Bedrooms 3 | 3.Avg- 6.Good 9.Same |
| OPEN-4-CUSTOM 0 | # Full Baths 1 | Phys. % Good 0% |
| Year Built 1972 | # Half Baths 1 | Funct. % Good 100% |
| Year Remodeled 0 | # Addn Fixtures 0 | Functional Code 9 None |
| Foundation 1 Concrete | # Fireplaces 1 | 1.Incomp 4.Small 7.Layout |
| 1.Concrete 4.Wood 7. |  | 2.O-Built 5.CDU 8.Other |
| 2.C Block 5.Slab 8. | | 3.Delap 6.Style 9.None |
| 3.Br/Stone 6.Piers 9. | | Econ. % Good 100% |
| Basement 4 Full Basement | | Economic Code None |
| 1.1/4 Bmt 4.Full Bmt 7. | | 0.None 3.Services 9.None |
| 2.1/2 Bmt 5.None 8. | | 1.Location 4.Traffic 8. |
| 3.3/4 Bmt 6. 9.None | | 2.Encroach 8.Other 9. |
| Bsmt Gar # Cars 0 | | Entrance Code 1 Interior Inspect |
| Wet Basement 2 Damp Basement | | 1.Interior 4.Vacant 7. |
| 1.Dry 4. 7. | | 2.Refusal 5.Estimate 8. |
| 2.Damp 5. 8. | 3.Informed 6. 9. | |
| 3.Wet 6. 9. | Information Code 1 Owner | |
| | 1.Owner 4.Agent 7. | |
| | 2.Relative 5.Estimate 8. | |
| | 3.Tenant 6.Other 9. | |

Date Inspected

| Additions, Outbuildings & Improvements | | | | | | | | |
|--|------|-------|-------|------|-------|--------|-------------|-------------------|
| Type | Year | Units | Grade | Cond | Phys. | Funct. | Sound Value | |
| 23 Frame Garage | 0 | 600 | 9 100 | 9 | 0 % | 0 % | | 1.One Story Fram |
| 68 Wood Deck | 0 | 121 | 9 100 | 9 | 0 % | 0 % | | 2.Two Story Fram |
| | | | | | % | % | | 3.Three Story Fr |
| 24 Frame Shed | 1972 | 192 | 3 100 | 4 | 0 % | 100 % | | 4.1 & 1/2 Story |
| | | | | | % | % | | 5.1 & 3/4 Story |
| | | | | | % | % | | 6.2 & 1/2 Story |
| | | | | | % | % | | 21.Open Frame Por |
| | | | | | % | % | | 22.Encl Frame Por |
| | | | | | % | % | | 23.Frame Garage |
| | | | | | % | % | | 24.Frame Shed |
| | | | | | % | % | | 25.Frame Bay Wind |
| | | | | | % | % | | 26.1SFr Overhang |
| | | | | | % | % | | 27.Unfin Basement |
| | | | | | % | % | | 28.Unfinished Att |
| | | | | | % | % | | 29.Finished Attic |

PIKE, PHOEBE P
12 WHEELER ST
LIVERMORE FALLS MAINE 04254

B5699P350 B7742P139 B9617P138

Previous Owner
TOWN OF LIVERMORE FALLS

2 MAIN ST
LIVERMORE FALLS ME 04254
Sale Date: 6/14/2017

Previous Owner
CROCKER, BUFFIE A

PO BOX 1211
SANFORD ME 04073
Sale Date: 1/11/2016

Previous Owner
CEI HOUSING INC

PO BOX 268
WISCASSET ME 04578
Sale Date: 7/10/2009

Inspection Witnessed By:

X Date

| No./Date | Description | Date Insp. |
|----------|-------------|------------|
| | | |
| | | |
| | | |

Notes:

Livermore Falls

| Property Data | | | Assessment Record | | | | | | | | | | | | | | | | | | | | | | | | | | | | | | | | | | | | | | | | | | | | | | | | | | | | | | | | | | | | | | | | | | | | | | | | | | | | | | | | | | | | | | | | | | | | | | | | | | | | | | | | | | | | | | | | | | | | | | | | | | | | | | | | | | | | | | | | | | | | | | | | | | | | | | | | | | | | | | | | | | | | | | | | | | | | | | | | | | | | | | | | | | | | | | | | | | | | | | | | | | | | | | | | |
|---|------|-----------|--|-----------|-----------|-------------------|--------|-----------|--|--|--|------------|------|-----------|--|-----------|--|-----------------|----------|-------|--------|------|----------------|--|--|--|---|--|--------------|-------------------|--|--|--|---|--|---------------|-------------------|--|--|--|---|--|--------------|--------------|--|--|--|---|--|--------------|------------------|--|--|--|---|--|----------|--|--|--|--|---|--|---------------|--|--|--|--|---|--|---------------|--|--|--|--|---|--|---------------|--|--|--|--|---|--|---------------|--|--|--|--|---|--|--------------|--|--|--|--|---|--|------------------|--|--|--|--|---|--|--------------|--|--|--|--|---|--|------------|--|--|--|--|---|--|---------------|--|--|--|--|---|--|------------|--|--|--|--|---|--|-----------------|--|--|--|--|---|--|-------------------|--|--|--|--|---|--|----------------|--|--|--|--|---|--|-----------------|--|--|--|--|---|--|----------------|--|--|--|--|---|--|--------------|--|--|--|--|---|--|----------------|--|--|--|--|---|--|-------------------|--|--|--|--|---|--|---------------|--|--|--|--|---|--|-------------|--|--|--|--|---|--|-----------------|--|--|--|--|---|--|------------|
| Neighborhood 1 IN-TOWN RESDNTL | | | Year | Land | Buildings | Exempt | Total | | | | | | | | | | | | | | | | | | | | | | | | | | | | | | | | | | | | | | | | | | | | | | | | | | | | | | | | | | | | | | | | | | | | | | | | | | | | | | | | | | | | | | | | | | | | | | | | | | | | | | | | | | | | | | | | | | | | | | | | | | | | | | | | | | | | | | | | | | | | | | | | | | | | | | | | | | | | | | | | | | | | | | | | | | | | | | | | | | | | | | | | | | | | | | | | | | | | | | | | | | | | |
| Tree Growth Year 0 | | | 2010 | 8,200 | 75,900 | 0 | 84,100 | | | | | | | | | | | | | | | | | | | | | | | | | | | | | | | | | | | | | | | | | | | | | | | | | | | | | | | | | | | | | | | | | | | | | | | | | | | | | | | | | | | | | | | | | | | | | | | | | | | | | | | | | | | | | | | | | | | | | | | | | | | | | | | | | | | | | | | | | | | | | | | | | | | | | | | | | | | | | | | | | | | | | | | | | | | | | | | | | | | | | | | | | | | | | | | | | | | | | | | | | | | | |
| X Coordinate 0 | | | 2011 | 8,200 | 75,900 | 0 | 84,100 | | | | | | | | | | | | | | | | | | | | | | | | | | | | | | | | | | | | | | | | | | | | | | | | | | | | | | | | | | | | | | | | | | | | | | | | | | | | | | | | | | | | | | | | | | | | | | | | | | | | | | | | | | | | | | | | | | | | | | | | | | | | | | | | | | | | | | | | | | | | | | | | | | | | | | | | | | | | | | | | | | | | | | | | | | | | | | | | | | | | | | | | | | | | | | | | | | | | | | | | | | | | |
| Y Coordinate 0 | | | 2012 | 8,200 | 75,900 | 0 | 84,100 | | | | | | | | | | | | | | | | | | | | | | | | | | | | | | | | | | | | | | | | | | | | | | | | | | | | | | | | | | | | | | | | | | | | | | | | | | | | | | | | | | | | | | | | | | | | | | | | | | | | | | | | | | | | | | | | | | | | | | | | | | | | | | | | | | | | | | | | | | | | | | | | | | | | | | | | | | | | | | | | | | | | | | | | | | | | | | | | | | | | | | | | | | | | | | | | | | | | | | | | | | | | |
| Zone/Land Use 11 Urban Residentl | | | 2013 | 8,200 | 75,900 | 0 | 84,100 | | | | | | | | | | | | | | | | | | | | | | | | | | | | | | | | | | | | | | | | | | | | | | | | | | | | | | | | | | | | | | | | | | | | | | | | | | | | | | | | | | | | | | | | | | | | | | | | | | | | | | | | | | | | | | | | | | | | | | | | | | | | | | | | | | | | | | | | | | | | | | | | | | | | | | | | | | | | | | | | | | | | | | | | | | | | | | | | | | | | | | | | | | | | | | | | | | | | | | | | | | | | |
| Secondary Zone | | | 2014 | 8,200 | 75,900 | 0 | 84,100 | | | | | | | | | | | | | | | | | | | | | | | | | | | | | | | | | | | | | | | | | | | | | | | | | | | | | | | | | | | | | | | | | | | | | | | | | | | | | | | | | | | | | | | | | | | | | | | | | | | | | | | | | | | | | | | | | | | | | | | | | | | | | | | | | | | | | | | | | | | | | | | | | | | | | | | | | | | | | | | | | | | | | | | | | | | | | | | | | | | | | | | | | | | | | | | | | | | | | | | | | | | | |
| Topography 1 Level | | | 2015 | 8,200 | 25,000 | 33,200 | 0 | | | | | | | | | | | | | | | | | | | | | | | | | | | | | | | | | | | | | | | | | | | | | | | | | | | | | | | | | | | | | | | | | | | | | | | | | | | | | | | | | | | | | | | | | | | | | | | | | | | | | | | | | | | | | | | | | | | | | | | | | | | | | | | | | | | | | | | | | | | | | | | | | | | | | | | | | | | | | | | | | | | | | | | | | | | | | | | | | | | | | | | | | | | | | | | | | | | | | | | | | | | | |
| 1.Level 4.Below St 7.Steep | | | 2016 | 8,200 | 15,800 | 24,000 | 0 | | | | | | | | | | | | | | | | | | | | | | | | | | | | | | | | | | | | | | | | | | | | | | | | | | | | | | | | | | | | | | | | | | | | | | | | | | | | | | | | | | | | | | | | | | | | | | | | | | | | | | | | | | | | | | | | | | | | | | | | | | | | | | | | | | | | | | | | | | | | | | | | | | | | | | | | | | | | | | | | | | | | | | | | | | | | | | | | | | | | | | | | | | | | | | | | | | | | | | | | | | | | |
| 2.Rolling 5.Low 8.Rough | | | 2017 | 6,500 | 0 | 0 | 6,500 | | | | | | | | | | | | | | | | | | | | | | | | | | | | | | | | | | | | | | | | | | | | | | | | | | | | | | | | | | | | | | | | | | | | | | | | | | | | | | | | | | | | | | | | | | | | | | | | | | | | | | | | | | | | | | | | | | | | | | | | | | | | | | | | | | | | | | | | | | | | | | | | | | | | | | | | | | | | | | | | | | | | | | | | | | | | | | | | | | | | | | | | | | | | | | | | | | | | | | | | | | | | |
| 3.Above St 6.Swampy 9. | | | 2018 | 6,500 | 0 | 0 | 6,500 | | | | | | | | | | | | | | | | | | | | | | | | | | | | | | | | | | | | | | | | | | | | | | | | | | | | | | | | | | | | | | | | | | | | | | | | | | | | | | | | | | | | | | | | | | | | | | | | | | | | | | | | | | | | | | | | | | | | | | | | | | | | | | | | | | | | | | | | | | | | | | | | | | | | | | | | | | | | | | | | | | | | | | | | | | | | | | | | | | | | | | | | | | | | | | | | | | | | | | | | | | | | |
| Utilities 1 All Public | | | 2019 | 6,500 | 0 | 0 | 6,500 | | | | | | | | | | | | | | | | | | | | | | | | | | | | | | | | | | | | | | | | | | | | | | | | | | | | | | | | | | | | | | | | | | | | | | | | | | | | | | | | | | | | | | | | | | | | | | | | | | | | | | | | | | | | | | | | | | | | | | | | | | | | | | | | | | | | | | | | | | | | | | | | | | | | | | | | | | | | | | | | | | | | | | | | | | | | | | | | | | | | | | | | | | | | | | | | | | | | | | | | | | | | |
| 1.Public 4.Dr Well 7.Cesspool | | | 2020 | 0 | 0 | 0 | 0 | | | | | | | | | | | | | | | | | | | | | | | | | | | | | | | | | | | | | | | | | | | | | | | | | | | | | | | | | | | | | | | | | | | | | | | | | | | | | | | | | | | | | | | | | | | | | | | | | | | | | | | | | | | | | | | | | | | | | | | | | | | | | | | | | | | | | | | | | | | | | | | | | | | | | | | | | | | | | | | | | | | | | | | | | | | | | | | | | | | | | | | | | | | | | | | | | | | | | | | | | | | | |
| 2.Water 5.Dug Well 8.improve | | | 2021 | 0 | 0 | 0 | 0 | | | | | | | | | | | | | | | | | | | | | | | | | | | | | | | | | | | | | | | | | | | | | | | | | | | | | | | | | | | | | | | | | | | | | | | | | | | | | | | | | | | | | | | | | | | | | | | | | | | | | | | | | | | | | | | | | | | | | | | | | | | | | | | | | | | | | | | | | | | | | | | | | | | | | | | | | | | | | | | | | | | | | | | | | | | | | | | | | | | | | | | | | | | | | | | | | | | | | | | | | | | | |
| 3.Sewer 6.Septic 9.No util | | | 2022 | 0 | 0 | 0 | 0 | | | | | | | | | | | | | | | | | | | | | | | | | | | | | | | | | | | | | | | | | | | | | | | | | | | | | | | | | | | | | | | | | | | | | | | | | | | | | | | | | | | | | | | | | | | | | | | | | | | | | | | | | | | | | | | | | | | | | | | | | | | | | | | | | | | | | | | | | | | | | | | | | | | | | | | | | | | | | | | | | | | | | | | | | | | | | | | | | | | | | | | | | | | | | | | | | | | | | | | | | | | | |
| Street 1 Paved | | | <table border="1"> <thead> <tr> <th colspan="4">Land Data</th> </tr> <tr> <th rowspan="2">Front Foot</th> <th rowspan="2">Type</th> <th colspan="2">Effective</th> <th colspan="2">Influence</th> <th rowspan="2">Influence Codes</th> </tr> <tr> <th>Frontage</th> <th>Depth</th> <th>Factor</th> <th>Code</th> </tr> </thead> <tbody> <tr><td>11.Regular Lot</td><td></td><td></td><td></td><td>%</td><td></td><td>1.Unimproved</td></tr> <tr><td>12.Delta Triangle</td><td></td><td></td><td></td><td>%</td><td></td><td>2.Excess Frtg</td></tr> <tr><td>13.Nabla Triangle</td><td></td><td></td><td></td><td>%</td><td></td><td>3.Topography</td></tr> <tr><td>14.Rear Land</td><td></td><td></td><td></td><td>%</td><td></td><td>4.Size/Shape</td></tr> <tr><td>15.Miscellaneous</td><td></td><td></td><td></td><td>%</td><td></td><td>5.Access</td></tr> <tr><td></td><td></td><td></td><td></td><td>%</td><td></td><td>6.Restriction</td></tr> <tr><td></td><td></td><td></td><td></td><td>%</td><td></td><td>7.Corner Infl</td></tr> <tr><td></td><td></td><td></td><td></td><td>%</td><td></td><td>8.Environment</td></tr> <tr><td></td><td></td><td></td><td></td><td>%</td><td></td><td>9.Fract Share</td></tr> <tr><td></td><td></td><td></td><td></td><td>%</td><td></td><td>Acres</td></tr> <tr><td></td><td></td><td></td><td></td><td>%</td><td></td><td>30.Rear Land 21+</td></tr> <tr><td></td><td></td><td></td><td></td><td>%</td><td></td><td>31.Crop Land</td></tr> <tr><td></td><td></td><td></td><td></td><td>%</td><td></td><td>32.Orchard</td></tr> <tr><td></td><td></td><td></td><td></td><td>%</td><td></td><td>33.Gravel Pit</td></tr> <tr><td></td><td></td><td></td><td></td><td>%</td><td></td><td>34.Pasture</td></tr> <tr><td></td><td></td><td></td><td></td><td>%</td><td></td><td>35.Hort -Edible</td></tr> <tr><td></td><td></td><td></td><td></td><td>%</td><td></td><td>36.Hort -Ornament</td></tr> <tr><td></td><td></td><td></td><td></td><td>%</td><td></td><td>37.Softwood TG</td></tr> <tr><td></td><td></td><td></td><td></td><td>%</td><td></td><td>38.Mixedwood TG</td></tr> <tr><td></td><td></td><td></td><td></td><td>%</td><td></td><td>39.Hardwood TG</td></tr> <tr><td></td><td></td><td></td><td></td><td>%</td><td></td><td>40.Wasteland</td></tr> <tr><td></td><td></td><td></td><td></td><td>%</td><td></td><td>41.Utility ROW</td></tr> <tr><td></td><td></td><td></td><td></td><td>%</td><td></td><td>42.Mobile Home Si</td></tr> <tr><td></td><td></td><td></td><td></td><td>%</td><td></td><td>43.Condo Site</td></tr> <tr><td></td><td></td><td></td><td></td><td>%</td><td></td><td>44.Camp Lot</td></tr> <tr><td></td><td></td><td></td><td></td><td>%</td><td></td><td>45.Site Improve</td></tr> <tr><td></td><td></td><td></td><td></td><td>%</td><td></td><td>46.Utility</td></tr> </tbody> </table> | | | | | Land Data | | | | Front Foot | Type | Effective | | Influence | | Influence Codes | Frontage | Depth | Factor | Code | 11.Regular Lot | | | | % | | 1.Unimproved | 12.Delta Triangle | | | | % | | 2.Excess Frtg | 13.Nabla Triangle | | | | % | | 3.Topography | 14.Rear Land | | | | % | | 4.Size/Shape | 15.Miscellaneous | | | | % | | 5.Access | | | | | % | | 6.Restriction | | | | | % | | 7.Corner Infl | | | | | % | | 8.Environment | | | | | % | | 9.Fract Share | | | | | % | | Acres | | | | | % | | 30.Rear Land 21+ | | | | | % | | 31.Crop Land | | | | | % | | 32.Orchard | | | | | % | | 33.Gravel Pit | | | | | % | | 34.Pasture | | | | | % | | 35.Hort -Edible | | | | | % | | 36.Hort -Ornament | | | | | % | | 37.Softwood TG | | | | | % | | 38.Mixedwood TG | | | | | % | | 39.Hardwood TG | | | | | % | | 40.Wasteland | | | | | % | | 41.Utility ROW | | | | | % | | 42.Mobile Home Si | | | | | % | | 43.Condo Site | | | | | % | | 44.Camp Lot | | | | | % | | 45.Site Improve | | | | | % | | 46.Utility |
| Land Data | | | | | | | | | | | | | | | | | | | | | | | | | | | | | | | | | | | | | | | | | | | | | | | | | | | | | | | | | | | | | | | | | | | | | | | | | | | | | | | | | | | | | | | | | | | | | | | | | | | | | | | | | | | | | | | | | | | | | | | | | | | | | | | | | | | | | | | | | | | | | | | | | | | | | | | | | | | | | | | | | | | | | | | | | | | | | | | | | | | | | | | | | | | | | | | | | | | | | | | | | | | | | | | | | | | |
| Front Foot | Type | Effective | | Influence | | Influence Codes | | | | | | | | | | | | | | | | | | | | | | | | | | | | | | | | | | | | | | | | | | | | | | | | | | | | | | | | | | | | | | | | | | | | | | | | | | | | | | | | | | | | | | | | | | | | | | | | | | | | | | | | | | | | | | | | | | | | | | | | | | | | | | | | | | | | | | | | | | | | | | | | | | | | | | | | | | | | | | | | | | | | | | | | | | | | | | | | | | | | | | | | | | | | | | | | | | | | | | | | | | | | | |
| | | Frontage | Depth | Factor | Code | | | | | | | | | | | | | | | | | | | | | | | | | | | | | | | | | | | | | | | | | | | | | | | | | | | | | | | | | | | | | | | | | | | | | | | | | | | | | | | | | | | | | | | | | | | | | | | | | | | | | | | | | | | | | | | | | | | | | | | | | | | | | | | | | | | | | | | | | | | | | | | | | | | | | | | | | | | | | | | | | | | | | | | | | | | | | | | | | | | | | | | | | | | | | | | | | | | | | | | | | | | | | | |
| 11.Regular Lot | | | | % | | 1.Unimproved | | | | | | | | | | | | | | | | | | | | | | | | | | | | | | | | | | | | | | | | | | | | | | | | | | | | | | | | | | | | | | | | | | | | | | | | | | | | | | | | | | | | | | | | | | | | | | | | | | | | | | | | | | | | | | | | | | | | | | | | | | | | | | | | | | | | | | | | | | | | | | | | | | | | | | | | | | | | | | | | | | | | | | | | | | | | | | | | | | | | | | | | | | | | | | | | | | | | | | | | | | | | | |
| 12.Delta Triangle | | | | % | | 2.Excess Frtg | | | | | | | | | | | | | | | | | | | | | | | | | | | | | | | | | | | | | | | | | | | | | | | | | | | | | | | | | | | | | | | | | | | | | | | | | | | | | | | | | | | | | | | | | | | | | | | | | | | | | | | | | | | | | | | | | | | | | | | | | | | | | | | | | | | | | | | | | | | | | | | | | | | | | | | | | | | | | | | | | | | | | | | | | | | | | | | | | | | | | | | | | | | | | | | | | | | | | | | | | | | | | |
| 13.Nabla Triangle | | | | % | | 3.Topography | | | | | | | | | | | | | | | | | | | | | | | | | | | | | | | | | | | | | | | | | | | | | | | | | | | | | | | | | | | | | | | | | | | | | | | | | | | | | | | | | | | | | | | | | | | | | | | | | | | | | | | | | | | | | | | | | | | | | | | | | | | | | | | | | | | | | | | | | | | | | | | | | | | | | | | | | | | | | | | | | | | | | | | | | | | | | | | | | | | | | | | | | | | | | | | | | | | | | | | | | | | | | |
| 14.Rear Land | | | | % | | 4.Size/Shape | | | | | | | | | | | | | | | | | | | | | | | | | | | | | | | | | | | | | | | | | | | | | | | | | | | | | | | | | | | | | | | | | | | | | | | | | | | | | | | | | | | | | | | | | | | | | | | | | | | | | | | | | | | | | | | | | | | | | | | | | | | | | | | | | | | | | | | | | | | | | | | | | | | | | | | | | | | | | | | | | | | | | | | | | | | | | | | | | | | | | | | | | | | | | | | | | | | | | | | | | | | | | |
| 15.Miscellaneous | | | | % | | 5.Access | | | | | | | | | | | | | | | | | | | | | | | | | | | | | | | | | | | | | | | | | | | | | | | | | | | | | | | | | | | | | | | | | | | | | | | | | | | | | | | | | | | | | | | | | | | | | | | | | | | | | | | | | | | | | | | | | | | | | | | | | | | | | | | | | | | | | | | | | | | | | | | | | | | | | | | | | | | | | | | | | | | | | | | | | | | | | | | | | | | | | | | | | | | | | | | | | | | | | | | | | | | | | |
| | | | | % | | 6.Restriction | | | | | | | | | | | | | | | | | | | | | | | | | | | | | | | | | | | | | | | | | | | | | | | | | | | | | | | | | | | | | | | | | | | | | | | | | | | | | | | | | | | | | | | | | | | | | | | | | | | | | | | | | | | | | | | | | | | | | | | | | | | | | | | | | | | | | | | | | | | | | | | | | | | | | | | | | | | | | | | | | | | | | | | | | | | | | | | | | | | | | | | | | | | | | | | | | | | | | | | | | | | | | |
| | | | | % | | 7.Corner Infl | | | | | | | | | | | | | | | | | | | | | | | | | | | | | | | | | | | | | | | | | | | | | | | | | | | | | | | | | | | | | | | | | | | | | | | | | | | | | | | | | | | | | | | | | | | | | | | | | | | | | | | | | | | | | | | | | | | | | | | | | | | | | | | | | | | | | | | | | | | | | | | | | | | | | | | | | | | | | | | | | | | | | | | | | | | | | | | | | | | | | | | | | | | | | | | | | | | | | | | | | | | | | |
| | | | | % | | 8.Environment | | | | | | | | | | | | | | | | | | | | | | | | | | | | | | | | | | | | | | | | | | | | | | | | | | | | | | | | | | | | | | | | | | | | | | | | | | | | | | | | | | | | | | | | | | | | | | | | | | | | | | | | | | | | | | | | | | | | | | | | | | | | | | | | | | | | | | | | | | | | | | | | | | | | | | | | | | | | | | | | | | | | | | | | | | | | | | | | | | | | | | | | | | | | | | | | | | | | | | | | | | | | | |
| | | | | % | | 9.Fract Share | | | | | | | | | | | | | | | | | | | | | | | | | | | | | | | | | | | | | | | | | | | | | | | | | | | | | | | | | | | | | | | | | | | | | | | | | | | | | | | | | | | | | | | | | | | | | | | | | | | | | | | | | | | | | | | | | | | | | | | | | | | | | | | | | | | | | | | | | | | | | | | | | | | | | | | | | | | | | | | | | | | | | | | | | | | | | | | | | | | | | | | | | | | | | | | | | | | | | | | | | | | | | |
| | | | | % | | Acres | | | | | | | | | | | | | | | | | | | | | | | | | | | | | | | | | | | | | | | | | | | | | | | | | | | | | | | | | | | | | | | | | | | | | | | | | | | | | | | | | | | | | | | | | | | | | | | | | | | | | | | | | | | | | | | | | | | | | | | | | | | | | | | | | | | | | | | | | | | | | | | | | | | | | | | | | | | | | | | | | | | | | | | | | | | | | | | | | | | | | | | | | | | | | | | | | | | | | | | | | | | | | |
| | | | | % | | 30.Rear Land 21+ | | | | | | | | | | | | | | | | | | | | | | | | | | | | | | | | | | | | | | | | | | | | | | | | | | | | | | | | | | | | | | | | | | | | | | | | | | | | | | | | | | | | | | | | | | | | | | | | | | | | | | | | | | | | | | | | | | | | | | | | | | | | | | | | | | | | | | | | | | | | | | | | | | | | | | | | | | | | | | | | | | | | | | | | | | | | | | | | | | | | | | | | | | | | | | | | | | | | | | | | | | | | | |
| | | | | % | | 31.Crop Land | | | | | | | | | | | | | | | | | | | | | | | | | | | | | | | | | | | | | | | | | | | | | | | | | | | | | | | | | | | | | | | | | | | | | | | | | | | | | | | | | | | | | | | | | | | | | | | | | | | | | | | | | | | | | | | | | | | | | | | | | | | | | | | | | | | | | | | | | | | | | | | | | | | | | | | | | | | | | | | | | | | | | | | | | | | | | | | | | | | | | | | | | | | | | | | | | | | | | | | | | | | | | |
| | | | | % | | 32.Orchard | | | | | | | | | | | | | | | | | | | | | | | | | | | | | | | | | | | | | | | | | | | | | | | | | | | | | | | | | | | | | | | | | | | | | | | | | | | | | | | | | | | | | | | | | | | | | | | | | | | | | | | | | | | | | | | | | | | | | | | | | | | | | | | | | | | | | | | | | | | | | | | | | | | | | | | | | | | | | | | | | | | | | | | | | | | | | | | | | | | | | | | | | | | | | | | | | | | | | | | | | | | | | |
| | | | | % | | 33.Gravel Pit | | | | | | | | | | | | | | | | | | | | | | | | | | | | | | | | | | | | | | | | | | | | | | | | | | | | | | | | | | | | | | | | | | | | | | | | | | | | | | | | | | | | | | | | | | | | | | | | | | | | | | | | | | | | | | | | | | | | | | | | | | | | | | | | | | | | | | | | | | | | | | | | | | | | | | | | | | | | | | | | | | | | | | | | | | | | | | | | | | | | | | | | | | | | | | | | | | | | | | | | | | | | | |
| | | | | % | | 34.Pasture | | | | | | | | | | | | | | | | | | | | | | | | | | | | | | | | | | | | | | | | | | | | | | | | | | | | | | | | | | | | | | | | | | | | | | | | | | | | | | | | | | | | | | | | | | | | | | | | | | | | | | | | | | | | | | | | | | | | | | | | | | | | | | | | | | | | | | | | | | | | | | | | | | | | | | | | | | | | | | | | | | | | | | | | | | | | | | | | | | | | | | | | | | | | | | | | | | | | | | | | | | | | | |
| | | | | % | | 35.Hort -Edible | | | | | | | | | | | | | | | | | | | | | | | | | | | | | | | | | | | | | | | | | | | | | | | | | | | | | | | | | | | | | | | | | | | | | | | | | | | | | | | | | | | | | | | | | | | | | | | | | | | | | | | | | | | | | | | | | | | | | | | | | | | | | | | | | | | | | | | | | | | | | | | | | | | | | | | | | | | | | | | | | | | | | | | | | | | | | | | | | | | | | | | | | | | | | | | | | | | | | | | | | | | | | |
| | | | | % | | 36.Hort -Ornament | | | | | | | | | | | | | | | | | | | | | | | | | | | | | | | | | | | | | | | | | | | | | | | | | | | | | | | | | | | | | | | | | | | | | | | | | | | | | | | | | | | | | | | | | | | | | | | | | | | | | | | | | | | | | | | | | | | | | | | | | | | | | | | | | | | | | | | | | | | | | | | | | | | | | | | | | | | | | | | | | | | | | | | | | | | | | | | | | | | | | | | | | | | | | | | | | | | | | | | | | | | | | |
| | | | | % | | 37.Softwood TG | | | | | | | | | | | | | | | | | | | | | | | | | | | | | | | | | | | | | | | | | | | | | | | | | | | | | | | | | | | | | | | | | | | | | | | | | | | | | | | | | | | | | | | | | | | | | | | | | | | | | | | | | | | | | | | | | | | | | | | | | | | | | | | | | | | | | | | | | | | | | | | | | | | | | | | | | | | | | | | | | | | | | | | | | | | | | | | | | | | | | | | | | | | | | | | | | | | | | | | | | | | | | |
| | | | | % | | 38.Mixedwood TG | | | | | | | | | | | | | | | | | | | | | | | | | | | | | | | | | | | | | | | | | | | | | | | | | | | | | | | | | | | | | | | | | | | | | | | | | | | | | | | | | | | | | | | | | | | | | | | | | | | | | | | | | | | | | | | | | | | | | | | | | | | | | | | | | | | | | | | | | | | | | | | | | | | | | | | | | | | | | | | | | | | | | | | | | | | | | | | | | | | | | | | | | | | | | | | | | | | | | | | | | | | | | |
| | | | | % | | 39.Hardwood TG | | | | | | | | | | | | | | | | | | | | | | | | | | | | | | | | | | | | | | | | | | | | | | | | | | | | | | | | | | | | | | | | | | | | | | | | | | | | | | | | | | | | | | | | | | | | | | | | | | | | | | | | | | | | | | | | | | | | | | | | | | | | | | | | | | | | | | | | | | | | | | | | | | | | | | | | | | | | | | | | | | | | | | | | | | | | | | | | | | | | | | | | | | | | | | | | | | | | | | | | | | | | | |
| | | | | % | | 40.Wasteland | | | | | | | | | | | | | | | | | | | | | | | | | | | | | | | | | | | | | | | | | | | | | | | | | | | | | | | | | | | | | | | | | | | | | | | | | | | | | | | | | | | | | | | | | | | | | | | | | | | | | | | | | | | | | | | | | | | | | | | | | | | | | | | | | | | | | | | | | | | | | | | | | | | | | | | | | | | | | | | | | | | | | | | | | | | | | | | | | | | | | | | | | | | | | | | | | | | | | | | | | | | | | |
| | | | | % | | 41.Utility ROW | | | | | | | | | | | | | | | | | | | | | | | | | | | | | | | | | | | | | | | | | | | | | | | | | | | | | | | | | | | | | | | | | | | | | | | | | | | | | | | | | | | | | | | | | | | | | | | | | | | | | | | | | | | | | | | | | | | | | | | | | | | | | | | | | | | | | | | | | | | | | | | | | | | | | | | | | | | | | | | | | | | | | | | | | | | | | | | | | | | | | | | | | | | | | | | | | | | | | | | | | | | | | |
| | | | | % | | 42.Mobile Home Si | | | | | | | | | | | | | | | | | | | | | | | | | | | | | | | | | | | | | | | | | | | | | | | | | | | | | | | | | | | | | | | | | | | | | | | | | | | | | | | | | | | | | | | | | | | | | | | | | | | | | | | | | | | | | | | | | | | | | | | | | | | | | | | | | | | | | | | | | | | | | | | | | | | | | | | | | | | | | | | | | | | | | | | | | | | | | | | | | | | | | | | | | | | | | | | | | | | | | | | | | | | | | |
| | | | | % | | 43.Condo Site | | | | | | | | | | | | | | | | | | | | | | | | | | | | | | | | | | | | | | | | | | | | | | | | | | | | | | | | | | | | | | | | | | | | | | | | | | | | | | | | | | | | | | | | | | | | | | | | | | | | | | | | | | | | | | | | | | | | | | | | | | | | | | | | | | | | | | | | | | | | | | | | | | | | | | | | | | | | | | | | | | | | | | | | | | | | | | | | | | | | | | | | | | | | | | | | | | | | | | | | | | | | | |
| | | | | % | | 44.Camp Lot | | | | | | | | | | | | | | | | | | | | | | | | | | | | | | | | | | | | | | | | | | | | | | | | | | | | | | | | | | | | | | | | | | | | | | | | | | | | | | | | | | | | | | | | | | | | | | | | | | | | | | | | | | | | | | | | | | | | | | | | | | | | | | | | | | | | | | | | | | | | | | | | | | | | | | | | | | | | | | | | | | | | | | | | | | | | | | | | | | | | | | | | | | | | | | | | | | | | | | | | | | | | | |
| | | | | % | | 45.Site Improve | | | | | | | | | | | | | | | | | | | | | | | | | | | | | | | | | | | | | | | | | | | | | | | | | | | | | | | | | | | | | | | | | | | | | | | | | | | | | | | | | | | | | | | | | | | | | | | | | | | | | | | | | | | | | | | | | | | | | | | | | | | | | | | | | | | | | | | | | | | | | | | | | | | | | | | | | | | | | | | | | | | | | | | | | | | | | | | | | | | | | | | | | | | | | | | | | | | | | | | | | | | | | |
| | | | | % | | 46.Utility | | | | | | | | | | | | | | | | | | | | | | | | | | | | | | | | | | | | | | | | | | | | | | | | | | | | | | | | | | | | | | | | | | | | | | | | | | | | | | | | | | | | | | | | | | | | | | | | | | | | | | | | | | | | | | | | | | | | | | | | | | | | | | | | | | | | | | | | | | | | | | | | | | | | | | | | | | | | | | | | | | | | | | | | | | | | | | | | | | | | | | | | | | | | | | | | | | | | | | | | | | | | | |
| LAND USE CODES 1001 | | | Square Foot | | | | | | | | | | | | | | | | | | | | | | | | | | | | | | | | | | | | | | | | | | | | | | | | | | | | | | | | | | | | | | | | | | | | | | | | | | | | | | | | | | | | | | | | | | | | | | | | | | | | | | | | | | | | | | | | | | | | | | | | | | | | | | | | | | | | | | | | | | | | | | | | | | | | | | | | | | | | | | | | | | | | | | | | | | | | | | | | | | | | | | | | | | | | | | | | | | | | | | | | | | | | | | | | |
| BUILDING USE 0 | | | 16.Regular Lot | | | | | | | | | | | | | | | | | | | | | | | | | | | | | | | | | | | | | | | | | | | | | | | | | | | | | | | | | | | | | | | | | | | | | | | | | | | | | | | | | | | | | | | | | | | | | | | | | | | | | | | | | | | | | | | | | | | | | | | | | | | | | | | | | | | | | | | | | | | | | | | | | | | | | | | | | | | | | | | | | | | | | | | | | | | | | | | | | | | | | | | | | | | | | | | | | | | | | | | | | | | | | | | | |
| Sale Data | | | 17.Secondary Lot | | | | | | | | | | | | | | | | | | | | | | | | | | | | | | | | | | | | | | | | | | | | | | | | | | | | | | | | | | | | | | | | | | | | | | | | | | | | | | | | | | | | | | | | | | | | | | | | | | | | | | | | | | | | | | | | | | | | | | | | | | | | | | | | | | | | | | | | | | | | | | | | | | | | | | | | | | | | | | | | | | | | | | | | | | | | | | | | | | | | | | | | | | | | | | | | | | | | | | | | | | | | | | | | |
| Sale Date 6/14/2017 | | | 18.Excess Land | | | | | | | | | | | | | | | | | | | | | | | | | | | | | | | | | | | | | | | | | | | | | | | | | | | | | | | | | | | | | | | | | | | | | | | | | | | | | | | | | | | | | | | | | | | | | | | | | | | | | | | | | | | | | | | | | | | | | | | | | | | | | | | | | | | | | | | | | | | | | | | | | | | | | | | | | | | | | | | | | | | | | | | | | | | | | | | | | | | | | | | | | | | | | | | | | | | | | | | | | | | | | | | | |
| Price 500 | | | 19.Condominium | | | | | | | | | | | | | | | | | | | | | | | | | | | | | | | | | | | | | | | | | | | | | | | | | | | | | | | | | | | | | | | | | | | | | | | | | | | | | | | | | | | | | | | | | | | | | | | | | | | | | | | | | | | | | | | | | | | | | | | | | | | | | | | | | | | | | | | | | | | | | | | | | | | | | | | | | | | | | | | | | | | | | | | | | | | | | | | | | | | | | | | | | | | | | | | | | | | | | | | | | | | | | | | | |
| Sale Type 2 Land & Buildings | | | 20.Miscellaneous | | | | | | | | | | | | | | | | | | | | | | | | | | | | | | | | | | | | | | | | | | | | | | | | | | | | | | | | | | | | | | | | | | | | | | | | | | | | | | | | | | | | | | | | | | | | | | | | | | | | | | | | | | | | | | | | | | | | | | | | | | | | | | | | | | | | | | | | | | | | | | | | | | | | | | | | | | | | | | | | | | | | | | | | | | | | | | | | | | | | | | | | | | | | | | | | | | | | | | | | | | | | | | | | |
| 1.Land 4.Mobile 7. | | | Fract. Acre | | | | | | | | | | | | | | | | | | | | | | | | | | | | | | | | | | | | | | | | | | | | | | | | | | | | | | | | | | | | | | | | | | | | | | | | | | | | | | | | | | | | | | | | | | | | | | | | | | | | | | | | | | | | | | | | | | | | | | | | | | | | | | | | | | | | | | | | | | | | | | | | | | | | | | | | | | | | | | | | | | | | | | | | | | | | | | | | | | | | | | | | | | | | | | | | | | | | | | | | | | | | | | | | |
| 2.L & B 5.Other 8. | | | 21.Homesite (Frac | | | | | | | | | | | | | | | | | | | | | | | | | | | | | | | | | | | | | | | | | | | | | | | | | | | | | | | | | | | | | | | | | | | | | | | | | | | | | | | | | | | | | | | | | | | | | | | | | | | | | | | | | | | | | | | | | | | | | | | | | | | | | | | | | | | | | | | | | | | | | | | | | | | | | | | | | | | | | | | | | | | | | | | | | | | | | | | | | | | | | | | | | | | | | | | | | | | | | | | | | | | | | | | | |
| 3.Building 6.COMM 9. | | | 22.Baselot (Fract | | | | | | | | | | | | | | | | | | | | | | | | | | | | | | | | | | | | | | | | | | | | | | | | | | | | | | | | | | | | | | | | | | | | | | | | | | | | | | | | | | | | | | | | | | | | | | | | | | | | | | | | | | | | | | | | | | | | | | | | | | | | | | | | | | | | | | | | | | | | | | | | | | | | | | | | | | | | | | | | | | | | | | | | | | | | | | | | | | | | | | | | | | | | | | | | | | | | | | | | | | | | | | | | |
| Financing 9 Unknown | | | 23.Misc (Fract) | | | | | | | | | | | | | | | | | | | | | | | | | | | | | | | | | | | | | | | | | | | | | | | | | | | | | | | | | | | | | | | | | | | | | | | | | | | | | | | | | | | | | | | | | | | | | | | | | | | | | | | | | | | | | | | | | | | | | | | | | | | | | | | | | | | | | | | | | | | | | | | | | | | | | | | | | | | | | | | | | | | | | | | | | | | | | | | | | | | | | | | | | | | | | | | | | | | | | | | | | | | | | | | | |
| 1.Convent 4.Seller 7. | | | Acres | | | | | | | | | | | | | | | | | | | | | | | | | | | | | | | | | | | | | | | | | | | | | | | | | | | | | | | | | | | | | | | | | | | | | | | | | | | | | | | | | | | | | | | | | | | | | | | | | | | | | | | | | | | | | | | | | | | | | | | | | | | | | | | | | | | | | | | | | | | | | | | | | | | | | | | | | | | | | | | | | | | | | | | | | | | | | | | | | | | | | | | | | | | | | | | | | | | | | | | | | | | | | | | | |
| 2.FHA/VA 5.Private 8. | | | 24.Homesite | | | | | | | | | | | | | | | | | | | | | | | | | | | | | | | | | | | | | | | | | | | | | | | | | | | | | | | | | | | | | | | | | | | | | | | | | | | | | | | | | | | | | | | | | | | | | | | | | | | | | | | | | | | | | | | | | | | | | | | | | | | | | | | | | | | | | | | | | | | | | | | | | | | | | | | | | | | | | | | | | | | | | | | | | | | | | | | | | | | | | | | | | | | | | | | | | | | | | | | | | | | | | | | | |
| 3.Assumed 6.Cash 9.Unknown | | | 25.Baselot | | | | | | | | | | | | | | | | | | | | | | | | | | | | | | | | | | | | | | | | | | | | | | | | | | | | | | | | | | | | | | | | | | | | | | | | | | | | | | | | | | | | | | | | | | | | | | | | | | | | | | | | | | | | | | | | | | | | | | | | | | | | | | | | | | | | | | | | | | | | | | | | | | | | | | | | | | | | | | | | | | | | | | | | | | | | | | | | | | | | | | | | | | | | | | | | | | | | | | | | | | | | | | | | |
| Validity 3 Distressed Sale | | | 26.Frontage 1 | | | | | | | | | | | | | | | | | | | | | | | | | | | | | | | | | | | | | | | | | | | | | | | | | | | | | | | | | | | | | | | | | | | | | | | | | | | | | | | | | | | | | | | | | | | | | | | | | | | | | | | | | | | | | | | | | | | | | | | | | | | | | | | | | | | | | | | | | | | | | | | | | | | | | | | | | | | | | | | | | | | | | | | | | | | | | | | | | | | | | | | | | | | | | | | | | | | | | | | | | | | | | | | | |
| 1.Valid 4.Split 7.Changes | | | 27.Frontage 2 | | | | | | | | | | | | | | | | | | | | | | | | | | | | | | | | | | | | | | | | | | | | | | | | | | | | | | | | | | | | | | | | | | | | | | | | | | | | | | | | | | | | | | | | | | | | | | | | | | | | | | | | | | | | | | | | | | | | | | | | | | | | | | | | | | | | | | | | | | | | | | | | | | | | | | | | | | | | | | | | | | | | | | | | | | | | | | | | | | | | | | | | | | | | | | | | | | | | | | | | | | | | | | | | |
| 2.Related 5.Partial 8.Other | | | 28.Rear Land 1-10 | | | | | | | | | | | | | | | | | | | | | | | | | | | | | | | | | | | | | | | | | | | | | | | | | | | | | | | | | | | | | | | | | | | | | | | | | | | | | | | | | | | | | | | | | | | | | | | | | | | | | | | | | | | | | | | | | | | | | | | | | | | | | | | | | | | | | | | | | | | | | | | | | | | | | | | | | | | | | | | | | | | | | | | | | | | | | | | | | | | | | | | | | | | | | | | | | | | | | | | | | | | | | | | | |
| 3.Distress 6.Exempt 9.Estate | | | 29.Rear Land 11-2 | | | | | | | | | | | | | | | | | | | | | | | | | | | | | | | | | | | | | | | | | | | | | | | | | | | | | | | | | | | | | | | | | | | | | | | | | | | | | | | | | | | | | | | | | | | | | | | | | | | | | | | | | | | | | | | | | | | | | | | | | | | | | | | | | | | | | | | | | | | | | | | | | | | | | | | | | | | | | | | | | | | | | | | | | | | | | | | | | | | | | | | | | | | | | | | | | | | | | | | | | | | | | | | | |
| Verified 5 Public Record | | | Total Acreage 0.00 | | | | | | | | | | | | | | | | | | | | | | | | | | | | | | | | | | | | | | | | | | | | | | | | | | | | | | | | | | | | | | | | | | | | | | | | | | | | | | | | | | | | | | | | | | | | | | | | | | | | | | | | | | | | | | | | | | | | | | | | | | | | | | | | | | | | | | | | | | | | | | | | | | | | | | | | | | | | | | | | | | | | | | | | | | | | | | | | | | | | | | | | | | | | | | | | | | | | | | | | | | | | | | | | |
| 1.Buyer 4.Agent 7.Family | | | | | | | | | | | | | | | | | | | | | | | | | | | | | | | | | | | | | | | | | | | | | | | | | | | | | | | | | | | | | | | | | | | | | | | | | | | | | | | | | | | | | | | | | | | | | | | | | | | | | | | | | | | | | | | | | | | | | | | | | | | | | | | | | | | | | | | | | | | | | | | | | | | | | | | | | | | | | | | | | | | | | | | | | | | | | | | | | | | | | | | | | | | | | | | | | | | | | | | | | | | | | | | | | | | |
| 2.Seller 5.Pub Rec 8.Other | | | | | | | | | | | | | | | | | | | | | | | | | | | | | | | | | | | | | | | | | | | | | | | | | | | | | | | | | | | | | | | | | | | | | | | | | | | | | | | | | | | | | | | | | | | | | | | | | | | | | | | | | | | | | | | | | | | | | | | | | | | | | | | | | | | | | | | | | | | | | | | | | | | | | | | | | | | | | | | | | | | | | | | | | | | | | | | | | | | | | | | | | | | | | | | | | | | | | | | | | | | | | | | | | | | |
| 3.Lender 6.MLS 9. | | | | | | | | | | | | | | | | | | | | | | | | | | | | | | | | | | | | | | | | | | | | | | | | | | | | | | | | | | | | | | | | | | | | | | | | | | | | | | | | | | | | | | | | | | | | | | | | | | | | | | | | | | | | | | | | | | | | | | | | | | | | | | | | | | | | | | | | | | | | | | | | | | | | | | | | | | | | | | | | | | | | | | | | | | | | | | | | | | | | | | | | | | | | | | | | | | | | | | | | | | | | | | | | | | | |

LEEN, JOHN JR
LEEN, TRUDY
148 FAYETTE RD
LIVERMORE FALLS ME 04254

B1761P344

Inspection Witnessed By:

| No./Date | Description | Date Insp. |
|----------|-------------|------------|
| X | | |
| | | |
| | | |

Notes:

Livermore Falls

| Property Data | | | Assessment Record | | | | | | | | | | | | | | | | | | | | | | | | | | | | | | | | | | | | | | | | | | | | | | | | | | | | | | | | | | | | | | | | | | | | | | | | | | | | | | | | | | | | | | | | | | | | | | | | | | | | | | | | | | | | | | | | | | | | | | | | | | | | | | | | | | | | | | | | | | | | | | | | | | | | | | | | | | | | | | | | | | | | | | | | | | | | | | | | | | | | | | | | | | | | | | | | | | | | | | | | | | | | | | | | |
|--|------|-----------|--|-----------|-----------|-------------------|--------|-----------|--|--|--|------------|------|-----------|--|-----------|--|-----------------|----------|-------|--------|------|----------------|--|--|--|---|--|--------------|-------------------|--|--|--|---|--|---------------|-------------------|--|--|--|---|--|--------------|--------------|--|--|--|---|--|--------------|------------------|--|--|--|---|--|----------|--|--|--|--|---|--|---------------|--|--|--|--|---|--|---------------|--|--|--|--|---|--|---------------|--|--|--|--|---|--|---------------|--|--|--|--|---|--|--------------|--|--|--|--|---|--|------------------|--|--|--|--|---|--|--------------|--|--|--|--|---|--|------------|--|--|--|--|---|--|---------------|--|--|--|--|---|--|------------|--|--|--|--|---|--|-----------------|--|--|--|--|---|--|-------------------|--|--|--|--|---|--|----------------|--|--|--|--|---|--|-----------------|--|--|--|--|---|--|----------------|--|--|--|--|---|--|--------------|--|--|--|--|---|--|----------------|--|--|--|--|---|--|-------------------|--|--|--|--|---|--|---------------|--|--|--|--|---|--|-------------|--|--|--|--|---|--|-----------------|--|--|--|--|---|--|------------|
| Neighborhood 9 ROYAL DRIVE | | | Year | Land | Buildings | Exempt | Total | | | | | | | | | | | | | | | | | | | | | | | | | | | | | | | | | | | | | | | | | | | | | | | | | | | | | | | | | | | | | | | | | | | | | | | | | | | | | | | | | | | | | | | | | | | | | | | | | | | | | | | | | | | | | | | | | | | | | | | | | | | | | | | | | | | | | | | | | | | | | | | | | | | | | | | | | | | | | | | | | | | | | | | | | | | | | | | | | | | | | | | | | | | | | | | | | | | | | | | | | | | | |
| Tree Growth Year 0 | | | 2010 | 17,100 | 86,800 | 10,000 | 93,900 | | | | | | | | | | | | | | | | | | | | | | | | | | | | | | | | | | | | | | | | | | | | | | | | | | | | | | | | | | | | | | | | | | | | | | | | | | | | | | | | | | | | | | | | | | | | | | | | | | | | | | | | | | | | | | | | | | | | | | | | | | | | | | | | | | | | | | | | | | | | | | | | | | | | | | | | | | | | | | | | | | | | | | | | | | | | | | | | | | | | | | | | | | | | | | | | | | | | | | | | | | | | |
| X Coordinate 0 | | | 2011 | 17,100 | 86,800 | 10,000 | 93,900 | | | | | | | | | | | | | | | | | | | | | | | | | | | | | | | | | | | | | | | | | | | | | | | | | | | | | | | | | | | | | | | | | | | | | | | | | | | | | | | | | | | | | | | | | | | | | | | | | | | | | | | | | | | | | | | | | | | | | | | | | | | | | | | | | | | | | | | | | | | | | | | | | | | | | | | | | | | | | | | | | | | | | | | | | | | | | | | | | | | | | | | | | | | | | | | | | | | | | | | | | | | | |
| Y Coordinate 0 | | | 2012 | 17,100 | 86,800 | 10,000 | 93,900 | | | | | | | | | | | | | | | | | | | | | | | | | | | | | | | | | | | | | | | | | | | | | | | | | | | | | | | | | | | | | | | | | | | | | | | | | | | | | | | | | | | | | | | | | | | | | | | | | | | | | | | | | | | | | | | | | | | | | | | | | | | | | | | | | | | | | | | | | | | | | | | | | | | | | | | | | | | | | | | | | | | | | | | | | | | | | | | | | | | | | | | | | | | | | | | | | | | | | | | | | | | | |
| Zone/Land Use 15 Subdivisions ... | | | 2013 | 17,100 | 86,800 | 10,000 | 93,900 | | | | | | | | | | | | | | | | | | | | | | | | | | | | | | | | | | | | | | | | | | | | | | | | | | | | | | | | | | | | | | | | | | | | | | | | | | | | | | | | | | | | | | | | | | | | | | | | | | | | | | | | | | | | | | | | | | | | | | | | | | | | | | | | | | | | | | | | | | | | | | | | | | | | | | | | | | | | | | | | | | | | | | | | | | | | | | | | | | | | | | | | | | | | | | | | | | | | | | | | | | | | |
| Secondary Zone | | | 2014 | 17,100 | 86,800 | 10,000 | 93,900 | | | | | | | | | | | | | | | | | | | | | | | | | | | | | | | | | | | | | | | | | | | | | | | | | | | | | | | | | | | | | | | | | | | | | | | | | | | | | | | | | | | | | | | | | | | | | | | | | | | | | | | | | | | | | | | | | | | | | | | | | | | | | | | | | | | | | | | | | | | | | | | | | | | | | | | | | | | | | | | | | | | | | | | | | | | | | | | | | | | | | | | | | | | | | | | | | | | | | | | | | | | | |
| Topography 1 Level | | | 2015 | 17,100 | 86,800 | 15,000 | 88,900 | | | | | | | | | | | | | | | | | | | | | | | | | | | | | | | | | | | | | | | | | | | | | | | | | | | | | | | | | | | | | | | | | | | | | | | | | | | | | | | | | | | | | | | | | | | | | | | | | | | | | | | | | | | | | | | | | | | | | | | | | | | | | | | | | | | | | | | | | | | | | | | | | | | | | | | | | | | | | | | | | | | | | | | | | | | | | | | | | | | | | | | | | | | | | | | | | | | | | | | | | | | | |
| 1.Level 4.Below St 7.Steep | | | 2016 | 17,100 | 86,800 | 15,000 | 88,900 | | | | | | | | | | | | | | | | | | | | | | | | | | | | | | | | | | | | | | | | | | | | | | | | | | | | | | | | | | | | | | | | | | | | | | | | | | | | | | | | | | | | | | | | | | | | | | | | | | | | | | | | | | | | | | | | | | | | | | | | | | | | | | | | | | | | | | | | | | | | | | | | | | | | | | | | | | | | | | | | | | | | | | | | | | | | | | | | | | | | | | | | | | | | | | | | | | | | | | | | | | | | |
| 2.Rolling 5.Low 8.Rough | | | 2017 | 17,100 | 86,800 | 20,000 | 83,900 | | | | | | | | | | | | | | | | | | | | | | | | | | | | | | | | | | | | | | | | | | | | | | | | | | | | | | | | | | | | | | | | | | | | | | | | | | | | | | | | | | | | | | | | | | | | | | | | | | | | | | | | | | | | | | | | | | | | | | | | | | | | | | | | | | | | | | | | | | | | | | | | | | | | | | | | | | | | | | | | | | | | | | | | | | | | | | | | | | | | | | | | | | | | | | | | | | | | | | | | | | | | |
| 3.Above St 6.Swampy 9. | | | 2018 | 17,100 | 86,800 | 20,000 | 83,900 | | | | | | | | | | | | | | | | | | | | | | | | | | | | | | | | | | | | | | | | | | | | | | | | | | | | | | | | | | | | | | | | | | | | | | | | | | | | | | | | | | | | | | | | | | | | | | | | | | | | | | | | | | | | | | | | | | | | | | | | | | | | | | | | | | | | | | | | | | | | | | | | | | | | | | | | | | | | | | | | | | | | | | | | | | | | | | | | | | | | | | | | | | | | | | | | | | | | | | | | | | | | |
| Utilities 1 All Public | | | 2019 | 17,100 | 86,800 | 20,000 | 83,900 | | | | | | | | | | | | | | | | | | | | | | | | | | | | | | | | | | | | | | | | | | | | | | | | | | | | | | | | | | | | | | | | | | | | | | | | | | | | | | | | | | | | | | | | | | | | | | | | | | | | | | | | | | | | | | | | | | | | | | | | | | | | | | | | | | | | | | | | | | | | | | | | | | | | | | | | | | | | | | | | | | | | | | | | | | | | | | | | | | | | | | | | | | | | | | | | | | | | | | | | | | | | |
| 1.Public 4.Dr Well 7.Cesspool | | | 2020 | 17,100 | 86,800 | 25,000 | 78,900 | | | | | | | | | | | | | | | | | | | | | | | | | | | | | | | | | | | | | | | | | | | | | | | | | | | | | | | | | | | | | | | | | | | | | | | | | | | | | | | | | | | | | | | | | | | | | | | | | | | | | | | | | | | | | | | | | | | | | | | | | | | | | | | | | | | | | | | | | | | | | | | | | | | | | | | | | | | | | | | | | | | | | | | | | | | | | | | | | | | | | | | | | | | | | | | | | | | | | | | | | | | | |
| 2.Water 5.Dug Well 8.improve | | | 2021 | 17,100 | 86,800 | 25,000 | 78,900 | | | | | | | | | | | | | | | | | | | | | | | | | | | | | | | | | | | | | | | | | | | | | | | | | | | | | | | | | | | | | | | | | | | | | | | | | | | | | | | | | | | | | | | | | | | | | | | | | | | | | | | | | | | | | | | | | | | | | | | | | | | | | | | | | | | | | | | | | | | | | | | | | | | | | | | | | | | | | | | | | | | | | | | | | | | | | | | | | | | | | | | | | | | | | | | | | | | | | | | | | | | | |
| 3.Sewer 6.Septic 9.No util | | | 2022 | 17,100 | 86,800 | 23,500 | 80,400 | | | | | | | | | | | | | | | | | | | | | | | | | | | | | | | | | | | | | | | | | | | | | | | | | | | | | | | | | | | | | | | | | | | | | | | | | | | | | | | | | | | | | | | | | | | | | | | | | | | | | | | | | | | | | | | | | | | | | | | | | | | | | | | | | | | | | | | | | | | | | | | | | | | | | | | | | | | | | | | | | | | | | | | | | | | | | | | | | | | | | | | | | | | | | | | | | | | | | | | | | | | | |
| Street 1 Paved | | | | | | | | | | | | | | | | | | | | | | | | | | | | | | | | | | | | | | | | | | | | | | | | | | | | | | | | | | | | | | | | | | | | | | | | | | | | | | | | | | | | | | | | | | | | | | | | | | | | | | | | | | | | | | | | | | | | | | | | | | | | | | | | | | | | | | | | | | | | | | | | | | | | | | | | | | | | | | | | | | | | | | | | | | | | | | | | | | | | | | | | | | | | | | | | | | | | | | | | | | | | | | | | | | | |
| 1.Paved 4.Proposed 7.ROW | | | <table border="1"> <thead> <tr> <th colspan="4">Land Data</th> </tr> <tr> <th rowspan="2">Front Foot</th> <th rowspan="2">Type</th> <th colspan="2">Effective</th> <th colspan="2">Influence</th> <th rowspan="2">Influence Codes</th> </tr> <tr> <th>Frontage</th> <th>Depth</th> <th>Factor</th> <th>Code</th> </tr> </thead> <tbody> <tr> <td>11.Regular Lot</td> <td></td> <td></td> <td></td> <td>%</td> <td></td> <td>1.Unimproved</td> </tr> <tr> <td>12.Delta Triangle</td> <td></td> <td></td> <td></td> <td>%</td> <td></td> <td>2.Excess Frtg</td> </tr> <tr> <td>13.Nabla Triangle</td> <td></td> <td></td> <td></td> <td>%</td> <td></td> <td>3.Topography</td> </tr> <tr> <td>14.Rear Land</td> <td></td> <td></td> <td></td> <td>%</td> <td></td> <td>4.Size/Shape</td> </tr> <tr> <td>15.Miscellaneous</td> <td></td> <td></td> <td></td> <td>%</td> <td></td> <td>5.Access</td> </tr> <tr> <td></td> <td></td> <td></td> <td></td> <td>%</td> <td></td> <td>6.Restriction</td> </tr> <tr> <td></td> <td></td> <td></td> <td></td> <td>%</td> <td></td> <td>7.Corner Infl</td> </tr> <tr> <td></td> <td></td> <td></td> <td></td> <td>%</td> <td></td> <td>8.Environment</td> </tr> <tr> <td></td> <td></td> <td></td> <td></td> <td>%</td> <td></td> <td>9.Fract Share</td> </tr> <tr> <td></td> <td></td> <td></td> <td></td> <td>%</td> <td></td> <td>Acres</td> </tr> <tr> <td></td> <td></td> <td></td> <td></td> <td>%</td> <td></td> <td>30.Rear Land 21+</td> </tr> <tr> <td></td> <td></td> <td></td> <td></td> <td>%</td> <td></td> <td>31.Crop Land</td> </tr> <tr> <td></td> <td></td> <td></td> <td></td> <td>%</td> <td></td> <td>32.Orchard</td> </tr> <tr> <td></td> <td></td> <td></td> <td></td> <td>%</td> <td></td> <td>33.Gravel Pit</td> </tr> <tr> <td></td> <td></td> <td></td> <td></td> <td>%</td> <td></td> <td>34.Pasture</td> </tr> <tr> <td></td> <td></td> <td></td> <td></td> <td>%</td> <td></td> <td>35.Hort -Edible</td> </tr> <tr> <td></td> <td></td> <td></td> <td></td> <td>%</td> <td></td> <td>36.Hort -Ornament</td> </tr> <tr> <td></td> <td></td> <td></td> <td></td> <td>%</td> <td></td> <td>37.Softwood TG</td> </tr> <tr> <td></td> <td></td> <td></td> <td></td> <td>%</td> <td></td> <td>38.Mixedwood TG</td> </tr> <tr> <td></td> <td></td> <td></td> <td></td> <td>%</td> <td></td> <td>39.Hardwood TG</td> </tr> <tr> <td></td> <td></td> <td></td> <td></td> <td>%</td> <td></td> <td>40.Wasteland</td> </tr> <tr> <td></td> <td></td> <td></td> <td></td> <td>%</td> <td></td> <td>41.Utility ROW</td> </tr> <tr> <td></td> <td></td> <td></td> <td></td> <td>%</td> <td></td> <td>42.Mobile Home Si</td> </tr> <tr> <td></td> <td></td> <td></td> <td></td> <td>%</td> <td></td> <td>43.Condo Site</td> </tr> <tr> <td></td> <td></td> <td></td> <td></td> <td>%</td> <td></td> <td>44.Camp Lot</td> </tr> <tr> <td></td> <td></td> <td></td> <td></td> <td>%</td> <td></td> <td>45.Site Improve</td> </tr> <tr> <td></td> <td></td> <td></td> <td></td> <td>%</td> <td></td> <td>46.Utility</td> </tr> </tbody> </table> | | | | | Land Data | | | | Front Foot | Type | Effective | | Influence | | Influence Codes | Frontage | Depth | Factor | Code | 11.Regular Lot | | | | % | | 1.Unimproved | 12.Delta Triangle | | | | % | | 2.Excess Frtg | 13.Nabla Triangle | | | | % | | 3.Topography | 14.Rear Land | | | | % | | 4.Size/Shape | 15.Miscellaneous | | | | % | | 5.Access | | | | | % | | 6.Restriction | | | | | % | | 7.Corner Infl | | | | | % | | 8.Environment | | | | | % | | 9.Fract Share | | | | | % | | Acres | | | | | % | | 30.Rear Land 21+ | | | | | % | | 31.Crop Land | | | | | % | | 32.Orchard | | | | | % | | 33.Gravel Pit | | | | | % | | 34.Pasture | | | | | % | | 35.Hort -Edible | | | | | % | | 36.Hort -Ornament | | | | | % | | 37.Softwood TG | | | | | % | | 38.Mixedwood TG | | | | | % | | 39.Hardwood TG | | | | | % | | 40.Wasteland | | | | | % | | 41.Utility ROW | | | | | % | | 42.Mobile Home Si | | | | | % | | 43.Condo Site | | | | | % | | 44.Camp Lot | | | | | % | | 45.Site Improve | | | | | % | | 46.Utility |
| Land Data | | | | | | | | | | | | | | | | | | | | | | | | | | | | | | | | | | | | | | | | | | | | | | | | | | | | | | | | | | | | | | | | | | | | | | | | | | | | | | | | | | | | | | | | | | | | | | | | | | | | | | | | | | | | | | | | | | | | | | | | | | | | | | | | | | | | | | | | | | | | | | | | | | | | | | | | | | | | | | | | | | | | | | | | | | | | | | | | | | | | | | | | | | | | | | | | | | | | | | | | | | | | | | | | | | | |
| Front Foot | Type | Effective | | Influence | | Influence Codes | | | | | | | | | | | | | | | | | | | | | | | | | | | | | | | | | | | | | | | | | | | | | | | | | | | | | | | | | | | | | | | | | | | | | | | | | | | | | | | | | | | | | | | | | | | | | | | | | | | | | | | | | | | | | | | | | | | | | | | | | | | | | | | | | | | | | | | | | | | | | | | | | | | | | | | | | | | | | | | | | | | | | | | | | | | | | | | | | | | | | | | | | | | | | | | | | | | | | | | | | | | | | |
| | | Frontage | Depth | Factor | Code | | | | | | | | | | | | | | | | | | | | | | | | | | | | | | | | | | | | | | | | | | | | | | | | | | | | | | | | | | | | | | | | | | | | | | | | | | | | | | | | | | | | | | | | | | | | | | | | | | | | | | | | | | | | | | | | | | | | | | | | | | | | | | | | | | | | | | | | | | | | | | | | | | | | | | | | | | | | | | | | | | | | | | | | | | | | | | | | | | | | | | | | | | | | | | | | | | | | | | | | | | | | | | |
| 11.Regular Lot | | | | % | | 1.Unimproved | | | | | | | | | | | | | | | | | | | | | | | | | | | | | | | | | | | | | | | | | | | | | | | | | | | | | | | | | | | | | | | | | | | | | | | | | | | | | | | | | | | | | | | | | | | | | | | | | | | | | | | | | | | | | | | | | | | | | | | | | | | | | | | | | | | | | | | | | | | | | | | | | | | | | | | | | | | | | | | | | | | | | | | | | | | | | | | | | | | | | | | | | | | | | | | | | | | | | | | | | | | | | |
| 12.Delta Triangle | | | | % | | 2.Excess Frtg | | | | | | | | | | | | | | | | | | | | | | | | | | | | | | | | | | | | | | | | | | | | | | | | | | | | | | | | | | | | | | | | | | | | | | | | | | | | | | | | | | | | | | | | | | | | | | | | | | | | | | | | | | | | | | | | | | | | | | | | | | | | | | | | | | | | | | | | | | | | | | | | | | | | | | | | | | | | | | | | | | | | | | | | | | | | | | | | | | | | | | | | | | | | | | | | | | | | | | | | | | | | | |
| 13.Nabla Triangle | | | | % | | 3.Topography | | | | | | | | | | | | | | | | | | | | | | | | | | | | | | | | | | | | | | | | | | | | | | | | | | | | | | | | | | | | | | | | | | | | | | | | | | | | | | | | | | | | | | | | | | | | | | | | | | | | | | | | | | | | | | | | | | | | | | | | | | | | | | | | | | | | | | | | | | | | | | | | | | | | | | | | | | | | | | | | | | | | | | | | | | | | | | | | | | | | | | | | | | | | | | | | | | | | | | | | | | | | | |
| 14.Rear Land | | | | % | | 4.Size/Shape | | | | | | | | | | | | | | | | | | | | | | | | | | | | | | | | | | | | | | | | | | | | | | | | | | | | | | | | | | | | | | | | | | | | | | | | | | | | | | | | | | | | | | | | | | | | | | | | | | | | | | | | | | | | | | | | | | | | | | | | | | | | | | | | | | | | | | | | | | | | | | | | | | | | | | | | | | | | | | | | | | | | | | | | | | | | | | | | | | | | | | | | | | | | | | | | | | | | | | | | | | | | | |
| 15.Miscellaneous | | | | % | | 5.Access | | | | | | | | | | | | | | | | | | | | | | | | | | | | | | | | | | | | | | | | | | | | | | | | | | | | | | | | | | | | | | | | | | | | | | | | | | | | | | | | | | | | | | | | | | | | | | | | | | | | | | | | | | | | | | | | | | | | | | | | | | | | | | | | | | | | | | | | | | | | | | | | | | | | | | | | | | | | | | | | | | | | | | | | | | | | | | | | | | | | | | | | | | | | | | | | | | | | | | | | | | | | | |
| | | | | % | | 6.Restriction | | | | | | | | | | | | | | | | | | | | | | | | | | | | | | | | | | | | | | | | | | | | | | | | | | | | | | | | | | | | | | | | | | | | | | | | | | | | | | | | | | | | | | | | | | | | | | | | | | | | | | | | | | | | | | | | | | | | | | | | | | | | | | | | | | | | | | | | | | | | | | | | | | | | | | | | | | | | | | | | | | | | | | | | | | | | | | | | | | | | | | | | | | | | | | | | | | | | | | | | | | | | | |
| | | | | % | | 7.Corner Infl | | | | | | | | | | | | | | | | | | | | | | | | | | | | | | | | | | | | | | | | | | | | | | | | | | | | | | | | | | | | | | | | | | | | | | | | | | | | | | | | | | | | | | | | | | | | | | | | | | | | | | | | | | | | | | | | | | | | | | | | | | | | | | | | | | | | | | | | | | | | | | | | | | | | | | | | | | | | | | | | | | | | | | | | | | | | | | | | | | | | | | | | | | | | | | | | | | | | | | | | | | | | | |
| | | | | % | | 8.Environment | | | | | | | | | | | | | | | | | | | | | | | | | | | | | | | | | | | | | | | | | | | | | | | | | | | | | | | | | | | | | | | | | | | | | | | | | | | | | | | | | | | | | | | | | | | | | | | | | | | | | | | | | | | | | | | | | | | | | | | | | | | | | | | | | | | | | | | | | | | | | | | | | | | | | | | | | | | | | | | | | | | | | | | | | | | | | | | | | | | | | | | | | | | | | | | | | | | | | | | | | | | | | |
| | | | | % | | 9.Fract Share | | | | | | | | | | | | | | | | | | | | | | | | | | | | | | | | | | | | | | | | | | | | | | | | | | | | | | | | | | | | | | | | | | | | | | | | | | | | | | | | | | | | | | | | | | | | | | | | | | | | | | | | | | | | | | | | | | | | | | | | | | | | | | | | | | | | | | | | | | | | | | | | | | | | | | | | | | | | | | | | | | | | | | | | | | | | | | | | | | | | | | | | | | | | | | | | | | | | | | | | | | | | | |
| | | | | % | | Acres | | | | | | | | | | | | | | | | | | | | | | | | | | | | | | | | | | | | | | | | | | | | | | | | | | | | | | | | | | | | | | | | | | | | | | | | | | | | | | | | | | | | | | | | | | | | | | | | | | | | | | | | | | | | | | | | | | | | | | | | | | | | | | | | | | | | | | | | | | | | | | | | | | | | | | | | | | | | | | | | | | | | | | | | | | | | | | | | | | | | | | | | | | | | | | | | | | | | | | | | | | | | | |
| | | | | % | | 30.Rear Land 21+ | | | | | | | | | | | | | | | | | | | | | | | | | | | | | | | | | | | | | | | | | | | | | | | | | | | | | | | | | | | | | | | | | | | | | | | | | | | | | | | | | | | | | | | | | | | | | | | | | | | | | | | | | | | | | | | | | | | | | | | | | | | | | | | | | | | | | | | | | | | | | | | | | | | | | | | | | | | | | | | | | | | | | | | | | | | | | | | | | | | | | | | | | | | | | | | | | | | | | | | | | | | | | |
| | | | | % | | 31.Crop Land | | | | | | | | | | | | | | | | | | | | | | | | | | | | | | | | | | | | | | | | | | | | | | | | | | | | | | | | | | | | | | | | | | | | | | | | | | | | | | | | | | | | | | | | | | | | | | | | | | | | | | | | | | | | | | | | | | | | | | | | | | | | | | | | | | | | | | | | | | | | | | | | | | | | | | | | | | | | | | | | | | | | | | | | | | | | | | | | | | | | | | | | | | | | | | | | | | | | | | | | | | | | | |
| | | | | % | | 32.Orchard | | | | | | | | | | | | | | | | | | | | | | | | | | | | | | | | | | | | | | | | | | | | | | | | | | | | | | | | | | | | | | | | | | | | | | | | | | | | | | | | | | | | | | | | | | | | | | | | | | | | | | | | | | | | | | | | | | | | | | | | | | | | | | | | | | | | | | | | | | | | | | | | | | | | | | | | | | | | | | | | | | | | | | | | | | | | | | | | | | | | | | | | | | | | | | | | | | | | | | | | | | | | | |
| | | | | % | | 33.Gravel Pit | | | | | | | | | | | | | | | | | | | | | | | | | | | | | | | | | | | | | | | | | | | | | | | | | | | | | | | | | | | | | | | | | | | | | | | | | | | | | | | | | | | | | | | | | | | | | | | | | | | | | | | | | | | | | | | | | | | | | | | | | | | | | | | | | | | | | | | | | | | | | | | | | | | | | | | | | | | | | | | | | | | | | | | | | | | | | | | | | | | | | | | | | | | | | | | | | | | | | | | | | | | | | |
| | | | | % | | 34.Pasture | | | | | | | | | | | | | | | | | | | | | | | | | | | | | | | | | | | | | | | | | | | | | | | | | | | | | | | | | | | | | | | | | | | | | | | | | | | | | | | | | | | | | | | | | | | | | | | | | | | | | | | | | | | | | | | | | | | | | | | | | | | | | | | | | | | | | | | | | | | | | | | | | | | | | | | | | | | | | | | | | | | | | | | | | | | | | | | | | | | | | | | | | | | | | | | | | | | | | | | | | | | | | |
| | | | | % | | 35.Hort -Edible | | | | | | | | | | | | | | | | | | | | | | | | | | | | | | | | | | | | | | | | | | | | | | | | | | | | | | | | | | | | | | | | | | | | | | | | | | | | | | | | | | | | | | | | | | | | | | | | | | | | | | | | | | | | | | | | | | | | | | | | | | | | | | | | | | | | | | | | | | | | | | | | | | | | | | | | | | | | | | | | | | | | | | | | | | | | | | | | | | | | | | | | | | | | | | | | | | | | | | | | | | | | | |
| | | | | % | | 36.Hort -Ornament | | | | | | | | | | | | | | | | | | | | | | | | | | | | | | | | | | | | | | | | | | | | | | | | | | | | | | | | | | | | | | | | | | | | | | | | | | | | | | | | | | | | | | | | | | | | | | | | | | | | | | | | | | | | | | | | | | | | | | | | | | | | | | | | | | | | | | | | | | | | | | | | | | | | | | | | | | | | | | | | | | | | | | | | | | | | | | | | | | | | | | | | | | | | | | | | | | | | | | | | | | | | | |
| | | | | % | | 37.Softwood TG | | | | | | | | | | | | | | | | | | | | | | | | | | | | | | | | | | | | | | | | | | | | | | | | | | | | | | | | | | | | | | | | | | | | | | | | | | | | | | | | | | | | | | | | | | | | | | | | | | | | | | | | | | | | | | | | | | | | | | | | | | | | | | | | | | | | | | | | | | | | | | | | | | | | | | | | | | | | | | | | | | | | | | | | | | | | | | | | | | | | | | | | | | | | | | | | | | | | | | | | | | | | | |
| | | | | % | | 38.Mixedwood TG | | | | | | | | | | | | | | | | | | | | | | | | | | | | | | | | | | | | | | | | | | | | | | | | | | | | | | | | | | | | | | | | | | | | | | | | | | | | | | | | | | | | | | | | | | | | | | | | | | | | | | | | | | | | | | | | | | | | | | | | | | | | | | | | | | | | | | | | | | | | | | | | | | | | | | | | | | | | | | | | | | | | | | | | | | | | | | | | | | | | | | | | | | | | | | | | | | | | | | | | | | | | | |
| | | | | % | | 39.Hardwood TG | | | | | | | | | | | | | | | | | | | | | | | | | | | | | | | | | | | | | | | | | | | | | | | | | | | | | | | | | | | | | | | | | | | | | | | | | | | | | | | | | | | | | | | | | | | | | | | | | | | | | | | | | | | | | | | | | | | | | | | | | | | | | | | | | | | | | | | | | | | | | | | | | | | | | | | | | | | | | | | | | | | | | | | | | | | | | | | | | | | | | | | | | | | | | | | | | | | | | | | | | | | | | |
| | | | | % | | 40.Wasteland | | | | | | | | | | | | | | | | | | | | | | | | | | | | | | | | | | | | | | | | | | | | | | | | | | | | | | | | | | | | | | | | | | | | | | | | | | | | | | | | | | | | | | | | | | | | | | | | | | | | | | | | | | | | | | | | | | | | | | | | | | | | | | | | | | | | | | | | | | | | | | | | | | | | | | | | | | | | | | | | | | | | | | | | | | | | | | | | | | | | | | | | | | | | | | | | | | | | | | | | | | | | | |
| | | | | % | | 41.Utility ROW | | | | | | | | | | | | | | | | | | | | | | | | | | | | | | | | | | | | | | | | | | | | | | | | | | | | | | | | | | | | | | | | | | | | | | | | | | | | | | | | | | | | | | | | | | | | | | | | | | | | | | | | | | | | | | | | | | | | | | | | | | | | | | | | | | | | | | | | | | | | | | | | | | | | | | | | | | | | | | | | | | | | | | | | | | | | | | | | | | | | | | | | | | | | | | | | | | | | | | | | | | | | | |
| | | | | % | | 42.Mobile Home Si | | | | | | | | | | | | | | | | | | | | | | | | | | | | | | | | | | | | | | | | | | | | | | | | | | | | | | | | | | | | | | | | | | | | | | | | | | | | | | | | | | | | | | | | | | | | | | | | | | | | | | | | | | | | | | | | | | | | | | | | | | | | | | | | | | | | | | | | | | | | | | | | | | | | | | | | | | | | | | | | | | | | | | | | | | | | | | | | | | | | | | | | | | | | | | | | | | | | | | | | | | | | | |
| | | | | % | | 43.Condo Site | | | | | | | | | | | | | | | | | | | | | | | | | | | | | | | | | | | | | | | | | | | | | | | | | | | | | | | | | | | | | | | | | | | | | | | | | | | | | | | | | | | | | | | | | | | | | | | | | | | | | | | | | | | | | | | | | | | | | | | | | | | | | | | | | | | | | | | | | | | | | | | | | | | | | | | | | | | | | | | | | | | | | | | | | | | | | | | | | | | | | | | | | | | | | | | | | | | | | | | | | | | | | |
| | | | | % | | 44.Camp Lot | | | | | | | | | | | | | | | | | | | | | | | | | | | | | | | | | | | | | | | | | | | | | | | | | | | | | | | | | | | | | | | | | | | | | | | | | | | | | | | | | | | | | | | | | | | | | | | | | | | | | | | | | | | | | | | | | | | | | | | | | | | | | | | | | | | | | | | | | | | | | | | | | | | | | | | | | | | | | | | | | | | | | | | | | | | | | | | | | | | | | | | | | | | | | | | | | | | | | | | | | | | | | |
| | | | | % | | 45.Site Improve | | | | | | | | | | | | | | | | | | | | | | | | | | | | | | | | | | | | | | | | | | | | | | | | | | | | | | | | | | | | | | | | | | | | | | | | | | | | | | | | | | | | | | | | | | | | | | | | | | | | | | | | | | | | | | | | | | | | | | | | | | | | | | | | | | | | | | | | | | | | | | | | | | | | | | | | | | | | | | | | | | | | | | | | | | | | | | | | | | | | | | | | | | | | | | | | | | | | | | | | | | | | | |
| | | | | % | | 46.Utility | | | | | | | | | | | | | | | | | | | | | | | | | | | | | | | | | | | | | | | | | | | | | | | | | | | | | | | | | | | | | | | | | | | | | | | | | | | | | | | | | | | | | | | | | | | | | | | | | | | | | | | | | | | | | | | | | | | | | | | | | | | | | | | | | | | | | | | | | | | | | | | | | | | | | | | | | | | | | | | | | | | | | | | | | | | | | | | | | | | | | | | | | | | | | | | | | | | | | | | | | | | | | |
| LAND USE CODES 1001 | | | Square Foot | | | | | | | | | | | | | | | | | | | | | | | | | | | | | | | | | | | | | | | | | | | | | | | | | | | | | | | | | | | | | | | | | | | | | | | | | | | | | | | | | | | | | | | | | | | | | | | | | | | | | | | | | | | | | | | | | | | | | | | | | | | | | | | | | | | | | | | | | | | | | | | | | | | | | | | | | | | | | | | | | | | | | | | | | | | | | | | | | | | | | | | | | | | | | | | | | | | | | | | | | | | | | | | | |
| BUILDING USE 0 | | | 16.Regular Lot | | | | | | | | | | | | | | | | | | | | | | | | | | | | | | | | | | | | | | | | | | | | | | | | | | | | | | | | | | | | | | | | | | | | | | | | | | | | | | | | | | | | | | | | | | | | | | | | | | | | | | | | | | | | | | | | | | | | | | | | | | | | | | | | | | | | | | | | | | | | | | | | | | | | | | | | | | | | | | | | | | | | | | | | | | | | | | | | | | | | | | | | | | | | | | | | | | | | | | | | | | | | | | | | |
| Sale Data | | | 17.Secondary Lot | | | | | | | | | | | | | | | | | | | | | | | | | | | | | | | | | | | | | | | | | | | | | | | | | | | | | | | | | | | | | | | | | | | | | | | | | | | | | | | | | | | | | | | | | | | | | | | | | | | | | | | | | | | | | | | | | | | | | | | | | | | | | | | | | | | | | | | | | | | | | | | | | | | | | | | | | | | | | | | | | | | | | | | | | | | | | | | | | | | | | | | | | | | | | | | | | | | | | | | | | | | | | | | | |
| | | | 18.Excess Land | | | | | | | | | | | | | | | | | | | | | | | | | | | | | | | | | | | | | | | | | | | | | | | | | | | | | | | | | | | | | | | | | | | | | | | | | | | | | | | | | | | | | | | | | | | | | | | | | | | | | | | | | | | | | | | | | | | | | | | | | | | | | | | | | | | | | | | | | | | | | | | | | | | | | | | | | | | | | | | | | | | | | | | | | | | | | | | | | | | | | | | | | | | | | | | | | | | | | | | | | | | | | | | | |
| Sale Date | | | 19.Condominium | | | | | | | | | | | | | | | | | | | | | | | | | | | | | | | | | | | | | | | | | | | | | | | | | | | | | | | | | | | | | | | | | | | | | | | | | | | | | | | | | | | | | | | | | | | | | | | | | | | | | | | | | | | | | | | | | | | | | | | | | | | | | | | | | | | | | | | | | | | | | | | | | | | | | | | | | | | | | | | | | | | | | | | | | | | | | | | | | | | | | | | | | | | | | | | | | | | | | | | | | | | | | | | | |
| Price | | | 20.Miscellaneous | | | | | | | | | | | | | | | | | | | | | | | | | | | | | | | | | | | | | | | | | | | | | | | | | | | | | | | | | | | | | | | | | | | | | | | | | | | | | | | | | | | | | | | | | | | | | | | | | | | | | | | | | | | | | | | | | | | | | | | | | | | | | | | | | | | | | | | | | | | | | | | | | | | | | | | | | | | | | | | | | | | | | | | | | | | | | | | | | | | | | | | | | | | | | | | | | | | | | | | | | | | | | | | | |
| Sale Type | | | Fract. Acre | | | | | | | | | | | | | | | | | | | | | | | | | | | | | | | | | | | | | | | | | | | | | | | | | | | | | | | | | | | | | | | | | | | | | | | | | | | | | | | | | | | | | | | | | | | | | | | | | | | | | | | | | | | | | | | | | | | | | | | | | | | | | | | | | | | | | | | | | | | | | | | | | | | | | | | | | | | | | | | | | | | | | | | | | | | | | | | | | | | | | | | | | | | | | | | | | | | | | | | | | | | | | | | | |
| 1.Land 4.Mobile 7. | | | 21.Homesite (Fract) | | | | | | | | | | | | | | | | | | | | | | | | | | | | | | | | | | | | | | | | | | | | | | | | | | | | | | | | | | | | | | | | | | | | | | | | | | | | | | | | | | | | | | | | | | | | | | | | | | | | | | | | | | | | | | | | | | | | | | | | | | | | | | | | | | | | | | | | | | | | | | | | | | | | | | | | | | | | | | | | | | | | | | | | | | | | | | | | | | | | | | | | | | | | | | | | | | | | | | | | | | | | | | | | |
| 2.L & B 5.Other 8. | | | 22.Baselot (Fract) | | | | | | | | | | | | | | | | | | | | | | | | | | | | | | | | | | | | | | | | | | | | | | | | | | | | | | | | | | | | | | | | | | | | | | | | | | | | | | | | | | | | | | | | | | | | | | | | | | | | | | | | | | | | | | | | | | | | | | | | | | | | | | | | | | | | | | | | | | | | | | | | | | | | | | | | | | | | | | | | | | | | | | | | | | | | | | | | | | | | | | | | | | | | | | | | | | | | | | | | | | | | | | | | |
| 3.Building 6.COMM 9. | | | 23.Misc (Fract) | | | | | | | | | | | | | | | | | | | | | | | | | | | | | | | | | | | | | | | | | | | | | | | | | | | | | | | | | | | | | | | | | | | | | | | | | | | | | | | | | | | | | | | | | | | | | | | | | | | | | | | | | | | | | | | | | | | | | | | | | | | | | | | | | | | | | | | | | | | | | | | | | | | | | | | | | | | | | | | | | | | | | | | | | | | | | | | | | | | | | | | | | | | | | | | | | | | | | | | | | | | | | | | | |
| Financing | | | Acres | | | | | | | | | | | | | | | | | | | | | | | | | | | | | | | | | | | | | | | | | | | | | | | | | | | | | | | | | | | | | | | | | | | | | | | | | | | | | | | | | | | | | | | | | | | | | | | | | | | | | | | | | | | | | | | | | | | | | | | | | | | | | | | | | | | | | | | | | | | | | | | | | | | | | | | | | | | | | | | | | | | | | | | | | | | | | | | | | | | | | | | | | | | | | | | | | | | | | | | | | | | | | | | | |
| 1.Convent 4.Seller 7. | | | 24.Homesite | | | | | | | | | | | | | | | | | | | | | | | | | | | | | | | | | | | | | | | | | | | | | | | | | | | | | | | | | | | | | | | | | | | | | | | | | | | | | | | | | | | | | | | | | | | | | | | | | | | | | | | | | | | | | | | | | | | | | | | | | | | | | | | | | | | | | | | | | | | | | | | | | | | | | | | | | | | | | | | | | | | | | | | | | | | | | | | | | | | | | | | | | | | | | | | | | | | | | | | | | | | | | | | | |
| 2.FHA/VA 5.Private 8. | | | 25.Baselot | | | | | | | | | | | | | | | | | | | | | | | | | | | | | | | | | | | | | | | | | | | | | | | | | | | | | | | | | | | | | | | | | | | | | | | | | | | | | | | | | | | | | | | | | | | | | | | | | | | | | | | | | | | | | | | | | | | | | | | | | | | | | | | | | | | | | | | | | | | | | | | | | | | | | | | | | | | | | | | | | | | | | | | | | | | | | | | | | | | | | | | | | | | | | | | | | | | | | | | | | | | | | | | | |
| 3.Assumed 6.Cash 9.Unknown | | | 26.Frontage 1 | | | | | | | | | | | | | | | | | | | | | | | | | | | | | | | | | | | | | | | | | | | | | | | | | | | | | | | | | | | | | | | | | | | | | | | | | | | | | | | | | | | | | | | | | | | | | | | | | | | | | | | | | | | | | | | | | | | | | | | | | | | | | | | | | | | | | | | | | | | | | | | | | | | | | | | | | | | | | | | | | | | | | | | | | | | | | | | | | | | | | | | | | | | | | | | | | | | | | | | | | | | | | | | | |
| Validity | | | 27.Frontage 2 | | | | | | | | | | | | | | | | | | | | | | | | | | | | | | | | | | | | | | | | | | | | | | | | | | | | | | | | | | | | | | | | | | | | | | | | | | | | | | | | | | | | | | | | | | | | | | | | | | | | | | | | | | | | | | | | | | | | | | | | | | | | | | | | | | | | | | | | | | | | | | | | | | | | | | | | | | | | | | | | | | | | | | | | | | | | | | | | | | | | | | | | | | | | | | | | | | | | | | | | | | | | | | | | |
| 1.Valid 4.Split 7.Changes | | | 28.Rear Land 1-10 | | | | | | | | | | | | | | | | | | | | | | | | | | | | | | | | | | | | | | | | | | | | | | | | | | | | | | | | | | | | | | | | | | | | | | | | | | | | | | | | | | | | | | | | | | | | | | | | | | | | | | | | | | | | | | | | | | | | | | | | | | | | | | | | | | | | | | | | | | | | | | | | | | | | | | | | | | | | | | | | | | | | | | | | | | | | | | | | | | | | | | | | | | | | | | | | | | | | | | | | | | | | | | | | |
| 2.Related 5.Partial 8.Other | | | 29.Rear Land 11-2 | | | | | | | | | | | | | | | | | | | | | | | | | | | | | | | | | | | | | | | | | | | | | | | | | | | | | | | | | | | | | | | | | | | | | | | | | | | | | | | | | | | | | | | | | | | | | | | | | | | | | | | | | | | | | | | | | | | | | | | | | | | | | | | | | | | | | | | | | | | | | | | | | | | | | | | | | | | | | | | | | | | | | | | | | | | | | | | | | | | | | | | | | | | | | | | | | | | | | | | | | | | | | | | | |
| 3.Distress 6.Exempt 9.Estate | | | Total Acreage 0.70 | | | | | | | | | | | | | | | | | | | | | | | | | | | | | | | | | | | | | | | | | | | | | | | | | | | | | | | | | | | | | | | | | | | | | | | | | | | | | | | | | | | | | | | | | | | | | | | | | | | | | | | | | | | | | | | | | | | | | | | | | | | | | | | | | | | | | | | | | | | | | | | | | | | | | | | | | | | | | | | | | | | | | | | | | | | | | | | | | | | | | | | | | | | | | | | | | | | | | | | | | | | | | | | | |
| Verified | | | | | | | | | | | | | | | | | | | | | | | | | | | | | | | | | | | | | | | | | | | | | | | | | | | | | | | | | | | | | | | | | | | | | | | | | | | | | | | | | | | | | | | | | | | | | | | | | | | | | | | | | | | | | | | | | | | | | | | | | | | | | | | | | | | | | | | | | | | | | | | | | | | | | | | | | | | | | | | | | | | | | | | | | | | | | | | | | | | | | | | | | | | | | | | | | | | | | | | | | | | | | | | | | | | |
| 1.Buyer 4.Agent 7.Family | | | | | | | | | | | | | | | | | | | | | | | | | | | | | | | | | | | | | | | | | | | | | | | | | | | | | | | | | | | | | | | | | | | | | | | | | | | | | | | | | | | | | | | | | | | | | | | | | | | | | | | | | | | | | | | | | | | | | | | | | | | | | | | | | | | | | | | | | | | | | | | | | | | | | | | | | | | | | | | | | | | | | | | | | | | | | | | | | | | | | | | | | | | | | | | | | | | | | | | | | | | | | | | | | | | |
| 2.Seller 5.Pub Rec 8.Other | | | | | | | | | | | | | | | | | | | | | | | | | | | | | | | | | | | | | | | | | | | | | | | | | | | | | | | | | | | | | | | | | | | | | | | | | | | | | | | | | | | | | | | | | | | | | | | | | | | | | | | | | | | | | | | | | | | | | | | | | | | | | | | | | | | | | | | | | | | | | | | | | | | | | | | | | | | | | | | | | | | | | | | | | | | | | | | | | | | | | | | | | | | | | | | | | | | | | | | | | | | | | | | | | | | |
| 3.Lender 6.MLS 9. | | | | | | | | | | | | | | | | | | | | | | | | | | | | | | | | | | | | | | | | | | | | | | | | | | | | | | | | | | | | | | | | | | | | | | | | | | | | | | | | | | | | | | | | | | | | | | | | | | | | | | | | | | | | | | | | | | | | | | | | | | | | | | | | | | | | | | | | | | | | | | | | | | | | | | | | | | | | | | | | | | | | | | | | | | | | | | | | | | | | | | | | | | | | | | | | | | | | | | | | | | | | | | | | | | | |

Livermore Falls

Map Lot 017-011-00A

Account 881

Location 148 FAYETTE RD

Card 1 Of 1 9/30/2022

| | | |
|--|---|---|
| Building Style 4 Cape Cod | SF Bsmt Living 0 | Layout 1 Typical |
| 1.Conv. 5.Garrison 9.Other | Fin Bsmt Grade 0 0 | 1.Typical 4. 7. |
| 2.Ranch 6.Split 10. | HEARTH'S 0 | 2.Inadeq 5. 8. |
| 3.R Ranch 7.Contemp 11. | Heat Type 100% 5 Forced Warm Air | 3.Horrid 6. 9. |
| 4.Cape 8.Log 12. | 1.HWBB 5.FWA 9.No Heat | Attic 9 None |
| Dwelling Units 1 | 2.HWCI 6.GravWA 10. | 1.1/4 Fin 4.Full Fin 7. |
| Other Units 0 | 3.H Pump 7.Electric 11. | 2.1/2 Fin 5.FI/Stair 8. |
| Stories 4 One & 1/2 Story | 4.Steam 8.FI/Wall 12. | 3.3/4 Fin 6. 9.None |
| 1.1 4.1.5 7. | Cool Type 100% 3 Heat Pump | Insulation 1 Full |
| 2.2 5.1.75 8. | 1.Refrig 4.W&C Air 7. | 1.Full 4.Minimal 7. |
| 3.3 6.2.5 9. | 2.Evapor 5. 8. | 2.Heavy 5.Partial 8. |
| Exterior Walls 8 ALUM/VINYL | 3.H Pump 6. 9.None | 3.Capped 6. 9.None |
| 1.Clapbd 5.T-111 9.Other | Kitchen Style 1 Modern | Unfinished % 0% |
| 2.wWd Shng 6.BR/STONE 10. | 1.Modern 4.Obsolete 7. | Grade & Factor 3 Average 105% |
| 3.Compos. 7.NOVELTY 11. | 2.Typical 5. 8. | 1.E Grade 4.B Grade 7. |
| 4.Asbestos 8.AL/VIN 12. | 3.Old Type 6. 9.None | 2.D Grade 5.A Grade 8.SC Grade |
| Roof Surface 1 Asphalt Shingles | Bath(s) Style 2 Typical Bath(s) | 3.C Grade 6.AA Grade 9.Same |
| 1.Asphalt 4.Composit 7. | 1.Modern 4.Obsolete 7. | SQFT (Footprint) 840 |
| 2.Slate 5.Wood 8. | 2.Typical 5. 8. | Condition 5 Above Average |
| 3.Metal 6.Other 9. | 3.Old Type 6. 9.None | 1.Poor 4.Avg 7.V G |
| SF Masonry Trim 0 | # Rooms 5 | 2.Fair 5.Avg+ 8.Exc |
| OPEN-3-CUSTOM 0 | # Bedrooms 3 | 3.Avg- 6.Good 9.Same |
| OPEN-4-CUSTOM 0 | # Full Baths 2 | Phys. % Good 0% |
| Year Built 1940 | # Half Baths 0 | Funct. % Good 100% |
| Year Remodeled 0 | # Addn Fixtures 0 | Functional Code 9 None |
| Foundation 1 Concrete | # Fireplaces 0 | 1.Incomp 4.Small 7.Layout |
| 1.Concrete 4.Wood 7. |  | 2.O-Built 5.CDU 8.Other |
| 2.C Block 5.Slab 8. | | 3.Delap 6.Style 9.None |
| 3.Br/Stone 6.Piers 9. | | Econ. % Good 95% |
| Basement 4 Full Basement | | Economic Code Location |
| 1.1/4 Bmt 4.Full Bmt 7. | | 0.None 3.Services 9.None |
| 2.1/2 Bmt 5.None 8. | | 1.Location 4.Traffic 8. |
| 3.3/4 Bmt 6. 9.None | | 2.Encroach 8.Other 9. |
| Bsmt Gar # Cars 0 | | Entrance Code 1 Interior Inspect |
| Wet Basement 1 Dry Basement | | 1.Interior 4.Vacant 7. |
| 1.Dry 4. 7. | | 2.Refusal 5.Estimate 8. |
| 2.Damp 5. 8. | 3.Informed 6. 9. | |
| 3.Wet 6. 9. | Information Code 1 Owner | |
| | 1.Owner 4.Agent 7. | |
| | 2.Relative 5.Estimate 8. | |
| | 3.Tenant 6.Other 9. | |

Date Inspected

| Additions, Outbuildings & Improvements | | | | | | | | |
|--|------|-------|-------|------|-------|--------|-------------|-------------------|
| Type | Year | Units | Grade | Cond | Phys. | Funct. | Sound Value | |
| 22 Encl Frame Porch | 0 | 120 | 9 100 | 9 | 0 % | 0 % | | 1.One Story Fram |
| 77 1.50 S GARAGE... | 0 | 576 | 9 100 | 9 | 0 % | 0 % | | 2.Two Story Fram |
| 23 Frame Garage | 0 | 252 | 9 100 | 9 | 0 % | 0 % | | 3.Three Story Fr |
| 90 BSMT ENTRY..... | 0 | 56 | 9 100 | 9 | 0 % | 0 % | | 4.1 & 1/2 Story |
| | | | | | % | % | | 5.1 & 3/4 Story |
| | | | | | % | % | | 6.2 & 1/2 Story |
| | | | | | % | % | | 21.Open Frame Por |
| | | | | | % | % | | 22.Encl Frame Por |
| | | | | | % | % | | 23.Frame Garage |
| | | | | | % | % | | 24.Frame Shed |
| | | | | | % | % | | 25.Frame Bay Wind |
| | | | | | % | % | | 26.1SFr Overhang |
| | | | | | % | % | | 27.Unfin Basement |
| | | | | | % | % | | 28.Unfinished Att |
| | | | | | % | % | | 29.Finished Attic |

Livermore Falls

Map Lot 018-090

Account 882

Location 38 DEPOT ST/BEARINGS STORE

Card 1 Of 1 9/30/2022

| | | |
|----------------------------|---|--------------------------------|
| Building Style | SF Bsmt Living | Layout |
| 1.Conv. 5.Garrison 9.Other | Fin Bsmt Grade | 1.Typical 4. 7. |
| 2.Ranch 6.Split 10. | HEARTH5 | 2.Inadeq 5. 8. |
| 3.R Ranch 7.Contemp 11. | Heat Type 100% | 3.Horrid 6. 9. |
| 4.Cape 8.Log 12. | 1.HWBB 5.FWA 9.No Heat | Attic |
| Dwelling Units | 2.HWCI 6.GravWA 10. | 1.1/4 Fin 4.Full Fin 7. |
| Other Units | 3.H Pump 7.Electric 11. | 2.1/2 Fin 5.F/Stair 8. |
| Stories | 4.Steam 8.F/Wall 12. | 3.3/4 Fin 6. 9.None |
| 1.1 4.1.5 7. | Cool Type 100% | Insulation |
| 2.2 5.1.75 8. | 1.Refrig 4.W&C Air 7. | 1.Full 4.Minimal 7. |
| 3.3 6.2.5 9. | 2.Evapor 5. 8. | 2.Heavy 5.Partial 8. |
| Exterior Walls | 3.H Pump 6. 9.None | 3.Capped 6. 9.None |
| 1.Clapbd 5.T-111 9.Other | Kitchen Style | Unfinished % |
| 2.wWd Shng 6.BR/STONE 10. | 1.Modern 4.Obsolete 7. | Grade & Factor |
| 3.Compos. 7.NOVELTY 11. | 2.Typical 5. 8. | 1.E Grade 4.B Grade 7. |
| 4.Asbestos 8.AL/VIN 12. | 3.Old Type 6. 9.None | 2.D Grade 5.A Grade 8.SC Grade |
| Roof Surface | Bath(s) Style | 3.C Grade 6.AA Grade 9.Same |
| 1.Asphalt 4.Composit 7. | 1.Modern 4.Obsolete 7. | SQFT (Footprint) |
| 2.Slate 5.Wood 8. | 2.Typical 5. 8. | Condition |
| 3.Metal 6.Other 9. | 3.Old Type 6. 9.None | 1.Poor 4.Avg 7.V G |
| SF Masonry Trim | # Rooms | 2.Fair 5.Avg+ 8.Exc |
| OPEN-3-CUSTOM | # Bedrooms | 3.Avg- 6.Good 9.Same |
| OPEN-4-CUSTOM | # Full Baths | Phys. % Good |
| Year Built | # Half Baths | Funct. % Good |
| Year Remodeled | # Addn Fixtures | Functional Code |
| Foundation | # Fireplaces | 1.Incomp 4.Small 7.Layout |
| 1.Concrete 4.Wood 7. |  | 2.O-Built 5.CDU 8.Other |
| 2.C Block 5.Slab 8. | | 3.Delap 6.Style 9.None |
| 3.Br/Stone 6.Piers 9. | | Econ. % Good |
| Basement | | Economic Code |
| 1.1/4 Bmt 4.Full Bmt 7. | | 0.None 3.Services 9.None |
| 2.1/2 Bmt 5.None 8. | | 1.Location 4.Traffic 8. |
| 3.3/4 Bmt 6. 9.None | | 2.Encroach 8.Other 9. |
| Bsmt Gar # Cars | | Entrance Code 0 |
| Wet Basement | | 1.Interior 4.Vacant 7. |
| 1.Dry 4. 7. | | 2.Refusal 5.Estimate 8. |
| 2.Damp 5. 8. | 3.Informed 6. 9. | |
| 3.Wet 6. 9. | Information Code 0 | |
| | 1.Owner 4.Agent 7. | |
| | 2.Relative 5.Estimate 8. | |
| | 3.Tenant 6.Other 9. | |

Date Inspected

Additions, Outbuildings & Improvements

| Type | Year | Units | Grade | Cond | Phys. | Funct. | Sound Value | |
|---------------|------|-------|-------|------|-------|--------|-------------|-------------------|
| 236 WAREHOUSE | 1920 | 6102 | 2 100 | 2 | 0 % | 80 % | | 1.One Story Fram |
| 236 WAREHOUSE | 1920 | 1440 | 2 100 | 2 | 0 % | 60 % | | 2.Two Story Fram |
| 61 Canopy | 1920 | 225 | 2 100 | 2 | 0 % | 80 % | | 3.Three Story Fr |
| | | | | | % | % | | 4.1 & 1/2 Story |
| | | | | | % | % | | 5.1 & 3/4 Story |
| | | | | | % | % | | 6.2 & 1/2 Story |
| | | | | | % | % | | 21.Open Frame Por |
| | | | | | % | % | | 22.Encl Frame Por |
| | | | | | % | % | | 23.Frame Garage |
| | | | | | % | % | | 24.Frame Shed |
| | | | | | % | % | | 25.Frame Bay Wind |
| | | | | | % | % | | 26.1SFr Overhang |
| | | | | | % | % | | 27.Unfin Basement |
| | | | | | % | % | | 28.Unfinished Att |
| | | | | | % | % | | 29.Finished Attic |

MORRIS, BARRY D
MORRIS, SANDRA L
315 FAYETTE RD
LIVERMORE FALLS ME 04254

B5962P328

| Property Data | | | Assessment Record | | | | |
|---|--|--|-------------------|--------|-----------|--------|---------|
| Neighborhood 16 RURAL | | | Year | Land | Buildings | Exempt | Total |
| Tree Growth Year 0 | | | 2010 | 15,400 | 114,500 | 10,000 | 119,900 |
| X Coordinate 0 | | | 2011 | 15,400 | 114,500 | 10,000 | 119,900 |
| Y Coordinate 0 | | | 2012 | 15,400 | 114,500 | 10,000 | 119,900 |
| Zone/Land Use 16 Rural Residntl | | | 2013 | 15,400 | 114,500 | 10,000 | 119,900 |
| Secondary Zone | | | 2014 | 15,400 | 114,500 | 10,000 | 119,900 |
| Topography 2 Rolling | | | 2015 | 15,400 | 114,500 | 15,000 | 114,900 |
| 1.Level 4.Below St 7.Steep | | | 2016 | 15,400 | 114,500 | 15,000 | 114,900 |
| 2.Rolling 5.Low 8.Rough | | | 2017 | 15,400 | 114,500 | 20,000 | 109,900 |
| 3.Above St 6.Swampy 9. | | | 2018 | 15,400 | 114,500 | 20,000 | 109,900 |
| Utilities 2 Public Water 6 Septic System | | | 2019 | 15,400 | 114,500 | 20,000 | 109,900 |
| 1.Public 4.Dr Well 7.Cesspool | | | 2020 | 15,400 | 114,500 | 25,000 | 104,900 |
| 2.Water 5.Dug Well 8.improve | | | 2021 | 15,400 | 114,500 | 25,000 | 104,900 |
| 3.Sewer 6.Septic 9.No util | | | 2022 | 15,400 | 114,500 | 23,500 | 106,400 |
| Street 1 Paved | | | | | | | |
| 1.Paved 4.Proposed 7.ROW | | | | | | | |
| 2.Semi Imp 5.Private 8. | | | | | | | |
| 3.Gravel 6.NoStreet 9. | | | | | | | |
| LAND USE CODES 1001 | | | | | | | |
| BUILDING USE 0 | | | | | | | |
| Sale Data | | | | | | | |
| Sale Date 6/01/2004 | | | | | | | |
| Price 146,000 | | | | | | | |
| Sale Type 2 Land & Buildings | | | | | | | |
| 1.Land 4.Mobile 7. | | | | | | | |
| 2.L & B 5.Other 8. | | | | | | | |
| 3.Building 6.COMM 9. | | | | | | | |
| Financing 9 Unknown | | | | | | | |
| 1.Convent 4.Seller 7. | | | | | | | |
| 2.FHA/VA 5.Private 8. | | | | | | | |
| 3.Assumed 6.Cash 9.Unknown | | | | | | | |
| Validity 1 Arms Length Sale | | | | | | | |
| 1.Valid 4.Split 7.Changes | | | | | | | |
| 2.Related 5.Partial 8.Other | | | | | | | |
| 3.Distress 6.Exempt 9.Estate | | | | | | | |
| Verified 5 Public Record | | | | | | | |
| 1.Buyer 4.Agent 7.Family | | | | | | | |
| 2.Seller 5.Pub Rec 8.Other | | | | | | | |
| 3.Lender 6.MLS 9. | | | | | | | |

| Land Data | | | | | | |
|----------------------|------|-----------|-------|-----------|------|-------------------|
| Front Foot | Type | Effective | | Influence | | Influence Codes |
| | | Frontage | Depth | Factor | Code | |
| 11.Regular Lot | | | | % | | 1.Unimproved |
| 12.Delta Triangle | | | | % | | 2.Excess Frtg |
| 13.Nabla Triangle | | | | % | | 3.Topography |
| 14.Rear Land | | | | % | | 4.Size/Shape |
| 15.Miscellaneous | | | | % | | 5.Access |
| | | | | % | | 6.Restriction |
| | | | | % | | 7.Corner Infl |
| | | | | % | | 8.Environment |
| | | | | % | | 9.Fract Share |
| | | | | % | | Acres |
| | | | | % | | 30.Rear Land 21+ |
| | | | | % | | 31.Crop Land |
| | | | | % | | 32.Orchard |
| | | | | % | | 33.Gravel Pit |
| | | | | % | | 34.Pasture |
| | | | | % | | 35.Hort -Edible |
| | | | | % | | 36.Hort -Ornament |
| | | | | % | | 37.Softwood TG |
| | | | | % | | 38.Mixedwood TG |
| | | | | % | | 39.Hardwood TG |
| | | | | % | | 40.Wasteland |
| | | | | % | | 41.Utility ROW |
| | | | | % | | 42.Mobile Home Si |
| | | | | % | | 43.Condo Site |
| | | | | % | | 44.Camp Lot |
| | | | | % | | 45.Site Improve |
| | | | | % | | 46.Utility |
| Total Acreage | | 1.52 | | | | |

Inspection Witnessed By:

| No./Date | Description | Date Insp. |
|----------|-------------|------------|
| X | | |
| | | |
| | | |
| | | |

Notes:

Livermore Falls

Map Lot 009-026

Account 883

Location 315 FAYETTE RD

Card 1 Of 1 9/30/2022

| | | |
|--|---|--------------------------------------|
| Building Style 2 Ranch | SF Bsmt Living 0 | Layout 1 Typical |
| 1.Conv. 5.Garrison 9.Other | Fin Bsmt Grade 0 0 | 1.Typical 4. 7. |
| 2.Ranch 6.Split 10. | HEARTHS 0 | 2.Inadeq 5. 8. |
| 3.R Ranch 7.Contemp 11. | Heat Type 100% 1 Hot Water BB | 3.Horrid 6. 9. |
| 4.Cape 8.Log 12. | 1.HWBB 5.FWA 9.No Heat | Attic 9 None |
| Dwelling Units 1 | 2.HWCI 6.GravWA 10. | 1.1/4 Fin 4.Full Fin 7. |
| Other Units 0 | 3.H Pump 7.Electric 11. | 2.1/2 Fin 5.F/ Stair 8. |
| Stories 1 One Story | 4.Steam 8.F/ Wall 12. | 3.3/4 Fin 6. 9.None |
| 1.1 4.1.5 7. | Cool Type 0% 9 None | Insulation 1 Full |
| 2.2 5.1.75 8. | 1.Refrig 4.W&C Air 7. | 1.Full 4.Minimal 7. |
| 3.3 6.2.5 9. | 2.Evapor 5. 8. | 2.Heavy 5.Partial 8. |
| Exterior Walls 2 Wood Shingle | 3.H Pump 6. 9.None | 3.Capped 6. 9.None |
| 1.Clapbd 5.T-111 9.Other | Kitchen Style 2 Typical | Unfinished % 0% |
| 2.wWd Shng 6.BR/STONE 10. | 1.Modern 4.Obsolete 7. | Grade & Factor 3 Average 100% |
| 3.Compos. 7.NOVELTY 11. | 2.Typical 5. 8. | 1.E Grade 4.B Grade 7. |
| 4.Asbestos 8.AL/VIN 12. | 3.Old Type 6. 9.None | 2.D Grade 5.A Grade 8.SC Grade |
| Roof Surface 1 Asphalt Shingles | Bath(s) Style 2 Typical Bath(s) | 3.C Grade 6.AA Grade 9.Same |
| 1.Asphalt 4.Composit 7. | 1.Modern 4.Obsolete 7. | SQFT (Footprint) 1120 |
| 2.Slate 5.Wood 8. | 2.Typical 5. 8. | Condition 4 Average |
| 3.Metal 6.Other 9. | 3.Old Type 6. 9.None | 1.Poor 4.Avg 7.V G |
| SF Masonry Trim 116 | # Rooms 6 | 2.Fair 5.Avg+ 8.Exc |
| OPEN-3-CUSTOM 0 | # Bedrooms 3 | 3.Avg- 6.Good 9.Same |
| OPEN-4-CUSTOM 0 | # Full Baths 1 | Phys. % Good 0% |
| Year Built 1969 | # Half Baths 1 | Funct. % Good 100% |
| Year Remodeled 0 | # Addn Fixtures 0 | Functional Code 9 None |
| Foundation 1 Concrete | # Fireplaces 0 | 1.Incomp 4.Small 7.Layout |
| 1.Concrete 4.Wood 7. |  <p>TRIO Software A Division of Harris Computer Systems</p> | 2.O-Built 5.CDU 8.Other |
| 2.C Block 5.Slab 8. | | 3.Delap 6.Style 9.None |
| 3.Br/Stone 6.Piers 9. | | Econ. % Good 100% |
| Basement 4 Full Basement | | Economic Code None |
| 1.1/4 Bmt 4.Full Bmt 7. | | 0.None 3.Services 9.None |
| 2.1/2 Bmt 5.None 8. | | 1.Location 4.Traffic 8. |
| 3.3/4 Bmt 6. 9.None | | 2.Encroach 8.Other 9. |
| Bsmt Gar # Cars 0 | | Entrance Code 5 Estimated |
| Wet Basement 1 Dry Basement | | 1.Interior 4.Vacant 7. |
| 1.Dry 4. 7. | | 2.Refusal 5.Estimate 8. |
| 2.Damp 5. 8. | 3.Informed 6. 9. | |
| 3.Wet 6. 9. | Information Code 5 Estimate | |
| | 1.Owner 4.Agent 7. | |
| | 2.Relative 5.Estimate 8. | |
| | 3.Tenant 6.Other 9. | |

Date Inspected 7/06/2001

| Additions, Outbuildings & Improvements | | | | | | | | |
|--|------|-------|-------|------|-------|--------|-------------|-------------------|
| Type | Year | Units | Grade | Cond | Phys. | Funct. | Sound Value | |
| 1 One Story Frame | 0 | 452 | 9 100 | 9 | 0 % | 0 % | | 1.One Story Fram |
| 21 Open Frame | 0 | 252 | 9 100 | 9 | 0 % | 0 % | | 2.Two Story Fram |
| 21 Open Frame | 0 | 35 | 9 100 | 9 | 0 % | 0 % | | 3.Three Story Fr |
| 90 BSMT ENTRY..... | 0 | 20 | 9 100 | 9 | 0 % | 0 % | | 4.1 & 1/2 Story |
| 78 1.75 S GARAGE... | 1972 | 780 | 3 100 | 4 | 0 % | 100 % | | 5.1 & 3/4 Story |
| | | | | | % | % | | 6.2 & 1/2 Story |
| | | | | | % | % | | 21.Open Frame Por |
| | | | | | % | % | | 22.Encl Frame Por |
| | | | | | % | % | | 23.Frame Garage |
| | | | | | % | % | | 24.Frame Shed |
| | | | | | % | % | | 25.Frame Bay Wind |
| | | | | | % | % | | 26.1SFr Overhang |
| | | | | | % | % | | 27.Unfin Basement |
| | | | | | % | % | | 28.Unfinished Att |
| | | | | | % | % | | 29.Finished Attic |

KEENE, RUSSELL
KEENE, PAULA
28 PIKE RD
LIVERMORE ME 04253

B2731P191 B9956P299 B10452P143

Previous Owner
LEGERE, MATHIAS NORMAND ESTATE OF
C/O GREGORY LEGERE
1880 RT 106
LEEDS ME 04263
Sale Date: 10/11/2018

Inspection Witnessed By:

| X | Date | Date Insp. |
|----------|-------------|------------|
| No./Date | Description | Date Insp. |
| | | |
| | | |
| | | |

Notes:

Livermore Falls

| Property Data | | | Assessment Record | | | | | |
|----------------------------|--------------------|----------------|--------------------|----------------------|--------------------|--------------|------------------|------------------|
| Neighborhood | 1 IN-TOWN RESDNTL | | Year | Land | Buildings | Exempt | Total | |
| Tree Growth Year | 0 | | 2010 | 10,100 | 42,700 | 10,000 | 42,800 | |
| X Coordinate | 0 | | 2011 | 10,100 | 42,700 | 10,000 | 42,800 | |
| Y Coordinate | 0 | | 2012 | 10,100 | 42,700 | 10,000 | 42,800 | |
| Zone/Land Use | 11 Urban Residentl | | 2013 | 10,100 | 42,700 | 10,000 | 42,800 | |
| Secondary Zone | | | 2014 | 10,100 | 42,700 | 10,000 | 42,800 | |
| Topography | 2 Rolling | 3 Above Street | 2015 | 10,100 | 42,700 | 15,000 | 37,800 | |
| 1.Level | 4.Below St | 7.Steep | 2016 | 10,100 | 42,700 | 15,000 | 37,800 | |
| 2.Rolling | 5.Low | 8.Rough | 2017 | 10,100 | 42,700 | 0 | 52,800 | |
| 3.Above St | 6.Swampy | 9. | 2018 | 10,100 | 42,700 | 0 | 52,800 | |
| Utilities | 1 All Public | | 2019 | 10,100 | 42,700 | 0 | 52,800 | |
| 1.Public | 4.Dr Well | 7.Cesspool | 2020 | 10,100 | 42,700 | 0 | 52,800 | |
| 2.Water | 5.Dug Well | 8.improve | 2021 | 10,100 | 42,700 | 0 | 52,800 | |
| 3.Sewer | 6.Septic | 9.No util | 2022 | 10,100 | 42,700 | 0 | 52,800 | |
| Street | 1 Paved | | | | | | | |
| 1.Paved | 4.Proposed | 7.ROW | Land Data | | | | | |
| 2.Semi Imp | 5.Private | 8. | Front Foot | Type | Effective | | Influence | |
| 3.Gravel | 6.NoStreet | 9. | 11.Regular Lot | | Frontage | Depth | Factor | Code |
| LAND USE CODES 1001 | | | 12.Delta Triangle | | | | | 1.Unimproved |
| BUILDING USE 0 | | | 13.Nabla Triangle | | | | | 2.Excess Frtg |
| Sale Data | | | 14.Rear Land | | | | | 3.Topography |
| Sale Date | 10/11/2018 | | 15.Miscellaneous | | | | | 4.Size/Shape |
| Price | 15,000 | | | | | | | 5.Access |
| Sale Type | 2 Land & Buildings | | | | | | | 6.Restriction |
| 1.Land | 4.Mobile | 7. | Square Foot | | Square Feet | | | 7.Corner Infl |
| 2.L & B | 5.Other | 8. | 16.Regular Lot | | | | | 8.Environment |
| 3.Building | 6.COMM | 9. | 17.Secondary Lot | | | | | 9.Fract Share |
| Financing | 1 Conventional | | 18.Excess Land | | | | | Acres |
| 1.Convent | 4.Seller | 7. | 19.Condominium | | | | | 30.Rear Land 21+ |
| 2.FHA/VA | 5.Private | 8. | 20.Miscellaneous | | | | | 31.Crop Land |
| 3.Assumed | 6.Cash | 9.Unknown | | | | | | 32.Orchard |
| Validity | 3 Distressed Sale | | Fract. Acre | Acres/Sites | | | | 33.Gravel Pit |
| 1.Valid | 4.Split | 7.Changes | 21.Homesite (Fract | 21 | 0.20 | 100 | % | 0 |
| 2.Related | 5.Partial | 8.Other | 22.Baselot (Fract | | | | | |
| 3.Distress | 6.Exempt | 9.Estate | 23.Misc (Fract) | | | | | |
| Verified | 1 Buyer | | Acres | | | | | |
| 1.Buyer | 4.Agent | 7.Family | 24.Homesite | | | | | |
| 2.Seller | 5.Pub Rec | 8.Other | 25.Baselot | | | | | |
| 3.Lender | 6.MLS | 9. | 26.Frontage 1 | | | | | |
| | | | 27.Frontage 2 | | | | | |
| | | | 28.Rear Land 1-10 | | | | | |
| | | | 29.Rear Land 11-2 | | | | | |
| | | | | Total Acreage | | 0.20 | | 44.Camp Lot |
| | | | | | | | | 45.Site Improve |
| | | | | | | | | 46.Utility |

Livermore Falls

Map Lot 020-016

Account 887

Location 96 MAIN ST /CHIROPRACTIC

Card 1 Of 1 9/30/2022

| | | |
|----------------------------|---|--------------------------------|
| Building Style | SF Bsmt Living | Layout |
| 1.Conv. 5.Garrison 9.Other | Fin Bsmt Grade | 1.Typical 4. 7. |
| 2.Ranch 6.Split 10. | HEARTHS | 2.Inadeq 5. 8. |
| 3.R Ranch 7.Contemp 11. | Heat Type 100% | 3.Horrid 6. 9. |
| 4.Cape 8.Log 12. | 1.HWBB 5.FWA 9.No Heat | Attic |
| Dwelling Units | 2.HWCI 6.GravWA 10. | 1.1/4 Fin 4.Full Fin 7. |
| Other Units | 3.H Pump 7.Electric 11. | 2.1/2 Fin 5.F/Stair 8. |
| Stories | 4.Steam 8.F/Wall 12. | 3.3/4 Fin 6. 9.None |
| 1.1 4.1.5 7. | Cool Type 0% | Insulation |
| 2.2 5.1.75 8. | 1.Refrig 4.W&C Air 7. | 1.Full 4.Minimal 7. |
| 3.3 6.2.5 9. | 2.Evapor 5. 8. | 2.Heavy 5.Partial 8. |
| Exterior Walls | 3.H Pump 6. 9.None | 3.Capped 6. 9.None |
| 1.Clapbd 5.T-111 9.Other | Kitchen Style | Unfinished % |
| 2.wWd Shng 6.BR/STONE 10. | 1.Modern 4.Obsolete 7. | Grade & Factor |
| 3.Compos. 7.NOVELTY 11. | 2.Typical 5. 8. | 1.E Grade 4.B Grade 7. |
| 4.Asbestos 8.AL/VIN 12. | 3.Old Type 6. 9.None | 2.D Grade 5.A Grade 8.SC Grade |
| Roof Surface | Bath(s) Style | 3.C Grade 6.AA Grade 9.Same |
| 1.Asphalt 4.Composit 7. | 1.Modern 4.Obsolete 7. | SQFT (Footprint) |
| 2.Slate 5.Wood 8. | 2.Typical 5. 8. | Condition |
| 3.Metal 6.Other 9. | 3.Old Type 6. 9.None | 1.Poor 4.Avg 7.V G |
| SF Masonry Trim | # Rooms | 2.Fair 5.Avg+ 8.Exc |
| OPEN-3-CUSTOM | # Bedrooms | 3.Avg- 6.Good 9.Same |
| OPEN-4-CUSTOM | # Full Baths | Phys. % Good |
| Year Built | # Half Baths | Funct. % Good |
| Year Remodeled | # Addn Fixtures | Functional Code |
| Foundation | # Fireplaces | 1.Incomp 4.Small 7.Layout |
| 1.Concrete 4.Wood 7. |  | 2.O-Built 5.CDU 8.Other |
| 2.C Block 5.Slab 8. | | 3.Delap 6.Style 9.None |
| 3.Br/Stone 6.Piers 9. | | Econ. % Good |
| Basement | | Economic Code |
| 1.1/4 Bmt 4.Full Bmt 7. | | 0.None 3.Services 9.None |
| 2.1/2 Bmt 5.None 8. | | 1.Location 4.Traffic 8. |
| 3.3/4 Bmt 6. 9.None | | 2.Encroach 8.Other 9. |
| Bsmt Gar # Cars | | Entrance Code 0 |
| Wet Basement | | 1.Interior 4.Vacant 7. |
| 1.Dry 4. 7. | | 2.Refusal 5.Estimate 8. |
| 2.Damp 5. 8. | 3.Informed 6. 9. | |
| 3.Wet 6. 9. | Information Code 0 | |
| | 1.Owner 4.Agent 7. | |
| | 2.Relative 5.Estimate 8. | |
| | 3.Tenant 6.Other 9. | |

Date Inspected

Additions, Outbuildings & Improvements

| Type | Year | Units | Grade | Cond | Phys. | Funct. | Sound Value | |
|-------------|------|-------|-------|------|-------|--------|-------------|-------------------|
| 214 BSMT | 1988 | 1736 | 3 90 | 4 | 0 % | 80 % | | 1.One Story Fram |
| 241 MEDICAL | 1988 | 1736 | 3 90 | 4 | 0 % | 100 % | | 2.Two Story Fram |
| | | | | | % | % | | 3.Three Story Fr |
| | | | | | % | % | | 4.1 & 1/2 Story |
| | | | | | % | % | | 5.1 & 3/4 Story |
| | | | | | % | % | | 6.2 & 1/2 Story |
| | | | | | % | % | | 21.Open Frame Por |
| | | | | | % | % | | 22.Encl Frame Por |
| | | | | | % | % | | 23.Frame Garage |
| | | | | | % | % | | 24.Frame Shed |
| | | | | | % | % | | 25.Frame Bay Wind |
| | | | | | % | % | | 26.1SFr Overhang |
| | | | | | % | % | | 27.Unfin Basement |
| | | | | | % | % | | 28.Unfinished Att |
| | | | | | % | % | | 29.Finished Attic |

LEMIRE, DEBORAH
32 TRADITION WAY
LIVERMORE FALLS ME 04254

B1766P1

| | | | Property Data | | | Assessment Record | | | | | | | | | | | |
|--|--|--|------------------|------------------|---------------------|-------------------|--------------------|---------------------|--------------------|----------|------------------|--------|------------------|--------------|------------------------|-------------------|--|
| | | | Neighborhood | 11 HERITAGE LANE | | Year | Land | Buildings | Exempt | Total | | | | | | | |
| | | | Tree Growth Year | | 0 | 2010 | 10,600 | 0 | 0 | 10,600 | | | | | | | |
| | | | X Coordinate | | 0 | 2011 | 10,600 | 0 | 0 | 10,600 | | | | | | | |
| | | | Y Coordinate | | 0 | 2012 | 10,600 | 0 | 0 | 10,600 | | | | | | | |
| | | | Zone/Land Use | | 15 Subdivisions ... | | | 2013 | 10,600 | 0 | 0 | 10,600 | | | | | |
| | | | Secondary Zone | | | 2014 | 10,600 | 0 | 0 | 10,600 | | | | | | | |
| | | | Topography | | | 2 Rolling 8 Rough | | 2015 | 10,600 | 0 | 0 | 10,600 | | | | | |
| | | | 1.Level | | 4.Below St | 7.Steep | 2016 | 10,600 | 0 | 0 | 10,600 | | | | | | |
| | | | 2.Rolling | | 5.Low | 8.Rough | 2017 | 10,600 | 0 | 0 | 10,600 | | | | | | |
| | | | 3.Above St | | 6.Swampy | 9. | 2018 | 10,600 | 0 | 0 | 10,600 | | | | | | |
| | | | Utilities | | 9 No Utilities | | | 2019 | 10,600 | 0 | 0 | 10,600 | | | | | |
| | | | 1.Public | | 4.Dr Well | 7.Cesspool | 2020 | 10,600 | 0 | 0 | 10,600 | | | | | | |
| | | | 2.Water | | 5.Dug Well | 8.improve | 2021 | 0 | 0 | 0 | 0 | | | | | | |
| | | | 3.Sewer | | 6.Septic | 9.No util | 2022 | 0 | 0 | 0 | | | | | | | |
| | | | Street | | 1 Paved | | | | | | | | | | | | |
| | | | 1.Paved | | 4.Proposed | 7.ROW | Land Data | | | | | | | | | | |
| | | | 2.Semi Imp | | 5.Private | 8. | | | | | | | | | | | |
| | | | 3.Gravel | | 6.NoStreet | 9. | Front Foot | | Type | | Effective | | Influence | | Influence Codes | | |
| | | | LAND USE CODES | | 1001 | | | 11.Regular Lot | | Frontage | | Depth | | Factor | | Code | |
| | | | BUILDING USE | | 0 | | | 12.Delta Triangle | | | | | | 1.Unimproved | | | |
| | | | Sale Data | | | Sale Date | | | 13.Nabla Triangle | | | | | | 2.Excess Frtg | | |
| | | | Price | | | | | 14.Rear Land | | | | | | 3.Topography | | | |
| | | | Sale Type | | | | | 15.Miscellaneous | | | | | | | | 4.Size/Shape | |
| | | | 1.Land | | 4.Mobile | 7. | Square Foot | | Square Feet | | | | | | 5.Access | | |
| | | | 2.L & B | | 5.Other | 8. | 16.Regular Lot | | | | | | | | 6.Restriction | | |
| | | | 3.Building | | 6.COMM | 9. | 17.Secondary Lot | | | | | | | | 7.Corner Infl | | |
| | | | Financing | | | | | 18.Excess Land | | | | | | | | 8.Environment | |
| | | | 1.Convent | | 4.Seller | 7. | 19.Condominium | | | | | | | | 9.Fract Share | | |
| | | | 2.FHA/VA | | 5.Private | 8. | 20.Miscellaneous | | | | | | | | 30.Rear Land 21+ | | |
| | | | 3.Assumed | | 6.Cash | 9.Unknown | Fract. Acre | | Acres/Sites | | | | | | 31.Crop Land | | |
| | | | Validity | | | | | 21.Homesite (Fract) | | | | | | | | 32.Orchard | |
| | | | 1.Valid | | 4.Split | 7.Changes | 22.Baselot (Fract) | | | | | | | | 33.Gravel Pit | | |
| | | | 2.Related | | 5.Partial | 8.Other | 23.Misc (Fract) | | | | | | | | 34.Pasture | | |
| | | | 3.Distress | | 6.Exempt | 9.Estate | Acres | | | | | | | | 35.Hort -Edible | | |
| | | | Verified | | | | | 24.Homesite | | | | | | | | 36.Hort -Ornament | |
| | | | 1.Buyer | | 4.Agent | 7.Family | 25.Baselot | | | | | | | | 37.Softwood TG | | |
| | | | 2.Seller | | 5.Pub Rec | 8.Other | 26.Frontage 1 | | | | | | | | 38.Mixedwood TG | | |
| | | | 3.Lender | | 6.MLS | 9. | 27.Frontage 2 | | | | | | | | 39.Hardwood TG | | |
| | | | | | | | | 28.Rear Land 1-10 | | | | | | | | 40.Wasteland | |
| | | | | | | | | 29.Rear Land 11-2 | | | | | | | | 41.Utility ROW | |
| | | | | | | | | | | | | | | | | 42.Mobile Home Si | |
| | | | | | | | | | | | | | | | | 43.Condo Site | |
| | | | | | | | | | | | | | | | | 44.Camp Lot | |
| | | | | | | | | | | | | | | | | 45.Site Improve | |
| | | | | | | | | | | | | | | | | 46.Utility | |
| | | | | | | | | | | | | | | | | | |

Inspection Witnessed By:

| X | Date | Description | Date Insp. |
|---|------|-------------|------------|
| | | | |
| | | | |
| | | | |

Notes:

Livermore Falls

Map Lot 019-023

Account 889

Location TRADITION WAY

Card 1 Of 1 9/30/2022

| | | | | | | | | | | | | | | | | | | |
|-----------------|------------|---------|---|------------|-----------|------------------|------------|------------|---------------------------|-------------|-------------------|------------------------|---------|------------|---------|------------|------------|----|
| Building Style | | | SF Bsmt Living | | | Layout | | | | | | | | | | | | |
| 1.Conv. | 5.Garrison | 9.Other | Fin Bsmt Grade | | | 1.Typical | 4. | 7. | | | | | | | | | | |
| 2.Ranch | 6.Split | 10. | HEARTH | | | 2.Inadeq | 5. | 8. | | | | | | | | | | |
| 3.R Ranch | 7.Contemp | 11. | Heat Type 100% | | | 3.Horrid | 6. | 9. | | | | | | | | | | |
| 4.Cape | 8.Log | 12. | 1.HWBB | 5.FWA | 9.No Heat | Attic | | | | | | | | | | | | |
| Dwelling Units | | | 2.HWCI | 6.GravWA | 10. | 1.1/4 Fin | 4.Full Fin | 7. | | | | | | | | | | |
| Other Units | | | 3.H Pump | 7.Electric | 11. | 2.1/2 Fin | 5.F/Stair | 8. | | | | | | | | | | |
| Stories | | | 4.Steam | 8.F/Wall | 12. | 3.3/4 Fin | 6. | 9.None | | | | | | | | | | |
| 1.1 | 4.1.5 | 7. | Cool Type 0% | | | Insulation | | | | | | | | | | | | |
| 2.2 | 5.1.75 | 8. | 1.Refrig | 4.W&C Air | 7. | 1.Full | 4.Minimal | 7. | | | | | | | | | | |
| 3.3 | 6.2.5 | 9. | 2.Evapor | 5. | 8. | 2.Heavy | 5.Partial | 8. | | | | | | | | | | |
| Exterior Walls | | | 3.H Pump | 6. | 9.None | 3.Capped | 6. | 9.None | | | | | | | | | | |
| 1.Clapbd | 5.T-111 | 9.Other | Kitchen Style | | | Unfinished % | | | | | | | | | | | | |
| 2.wWd Shng | 6.BR/STONE | 10. | 1.Modern | 4.Obsolete | 7. | Grade & Factor | | | | | | | | | | | | |
| 3.Compos. | 7.NOVELTY | 11. | 2.Typical | 5. | 8. | 1.E Grade | 4.B Grade | 7. | | | | | | | | | | |
| 4.Asbestos | 8.AL/VIN | 12. | 3.Old Type | 6. | 9.None | 2.D Grade | 5.A Grade | 8.SC Grade | | | | | | | | | | |
| Roof Surface | | | Bath(s) Style | | | 3.C Grade | 6.AA Grade | 9.Same | | | | | | | | | | |
| 1.Asphalt | 4.Composit | 7. | 1.Modern | 4.Obsolete | 7. | SQFT (Footprint) | | | | | | | | | | | | |
| 2.Slate | 5.Wood | 8. | 2.Typical | 5. | 8. | Condition | | | | | | | | | | | | |
| 3.Metal | 6.Other | 9. | 3.Old Type | 6. | 9.None | 1.Poor | 4.Avg | 7.V G | | | | | | | | | | |
| SF Masonry Trim | | | # Rooms | | | 2.Fair | 5.Avg+ | 8.Exc | | | | | | | | | | |
| OPEN-3-CUSTOM | | | # Bedrooms | | | 3.Avg- | 6.Good | 9.Same | | | | | | | | | | |
| OPEN-4-CUSTOM | | | # Full Baths | | | Phys. % Good | | | | | | | | | | | | |
| Year Built | | | # Half Baths | | | Funct. % Good | | | | | | | | | | | | |
| Year Remodeled | | | # Addn Fixtures | | | Functional Code | | | | | | | | | | | | |
| Foundation | | | # Fireplaces | | | 1.Incomp | 4.Small | 7.Layout | | | | | | | | | | |
| 1.Concrete | 4.Wood | 7. |  | | | | | | 2.O-Built | 5.CDU | 8.Other | | | | | | | |
| 2.C Block | 5.Slab | 8. | | | | | | | Econ. % Good | | | 3.Delap | 6.Style | 9.None | | | | |
| 3.Br/Stone | 6.Piers | 9. | | | | | | | Economic Code | | | Entrance Code 0 | | | | | | |
| Basement | | | | | | | | | 0.None | | | 3.Services | 9.None | 1.Interior | | 4.Vacant | 7. | |
| 1.1/4 Bmt | 4.Full Bmt | 7. | | | | | | | 1.Location | | | 4.Traffic | 8. | 2.Refusal | | 5.Estimate | 8. | |
| 2.1/2 Bmt | 5.None | 8. | | | | | | | 2.Encroach | | | 8.Other | 9. | 3.Informed | | 6. | 9. | |
| 3.3/4 Bmt | 6. | 9.None | | | | | | | Information Code 0 | | | 1.Owner | | | 4.Agent | 7. | | |
| Bsmt Gar # Cars | | | | | | | | | 2.Relative | | | 5.Estimate | 8. | 2.Relative | | | 5.Estimate | 8. |
| Wet Basement | | | | | | | | | 3.Tenant | | | 6.Other | 9. | 3.Tenant | | | 6.Other | 9. |
| 1.Dry | 4. | 7. | | | | | | | Date Inspected | | | | | | | | | |
| 2.Damp | 5. | 8. | Additions, Outbuildings & Improvements | | | | | | | | | | | | | | | |
| 3.Wet | 6. | 9. | Type | Year | Units | Grade | Cond | Phys. | Funct. | Sound Value | 1.One Story Fram | | | | | | | |
| | | | | | | | | | | | 2.Two Story Fram | | | | | | | |
| | | | | | | | | | | | 3.Three Story Fr | | | | | | | |
| | | | | | | | | | | | 4.1 & 1/2 Story | | | | | | | |
| | | | | | | | | | | | 5.1 & 3/4 Story | | | | | | | |
| | | | | | | | | | | | 6.2 & 1/2 Story | | | | | | | |
| | | | | | | | | | | | 21.Open Frame Por | | | | | | | |
| | | | | | | | | | | | 22.Encl Frame Por | | | | | | | |
| | | | | | | | | | | | 23.Frame Garage | | | | | | | |
| | | | | | | | | | | | 24.Frame Shed | | | | | | | |
| | | | | | | | | | | | 25.Frame Bay Wind | | | | | | | |
| | | | | | | | | | | | 26.1SFr Overhang | | | | | | | |
| | | | | | | | | | | | 27.Unfin Basement | | | | | | | |
| | | | | | | | | | | | 28.Unfinished Att | | | | | | | |
| | | | | | | | | | | | 29.Finished Attic | | | | | | | |

Livermore Falls

Map Lot 007-036

Account 891

Location 20 JUG HILL RD.

Card 1 Of 1 9/30/2022

| | | |
|----------------------------|---|--------------------------------|
| Building Style | SF Bsmt Living | Layout |
| 1.Conv. 5.Garrison 9.Other | Fin Bsmt Grade | 1.Typical 4. 7. |
| 2.Ranch 6.Split 10. | HEARTH5 | 2.Inadeq 5. 8. |
| 3.R Ranch 7.Contemp 11. | Heat Type 100% | 3.Horrid 6. 9. |
| 4.Cape 8.Log 12. | 1.HWBB 5.FWA 9.No Heat | Attic |
| Dwelling Units | 2.HWCI 6.GravWA 10. | 1.1/4 Fin 4.Full Fin 7. |
| Other Units | 3.H Pump 7.Electric 11. | 2.1/2 Fin 5.F/Stair 8. |
| Stories | 4.Steam 8.F/Wall 12. | 3.3/4 Fin 6. 9.None |
| 1.1 4.1.5 7. | Cool Type 0% | Insulation |
| 2.2 5.1.75 8. | 1.Refrig 4.W&C Air 7. | 1.Full 4.Minimal 7. |
| 3.3 6.2.5 9. | 2.Evapor 5. 8. | 2.Heavy 5.Partial 8. |
| Exterior Walls | 3.H Pump 6. 9.None | 3.Capped 6. 9.None |
| 1.Clapbd 5.T-111 9.Other | Kitchen Style | Unfinished % |
| 2.wWd Shng 6.BR/STONE 10. | 1.Modern 4.Obsolete 7. | Grade & Factor |
| 3.Compos. 7.NOVELTY 11. | 2.Typical 5. 8. | 1.E Grade 4.B Grade 7. |
| 4.Asbestos 8.AL/VIN 12. | 3.Old Type 6. 9.None | 2.D Grade 5.A Grade 8.SC Grade |
| Roof Surface | Bath(s) Style | 3.C Grade 6.AA Grade 9.Same |
| 1.Asphalt 4.Composit 7. | 1.Modern 4.Obsolete 7. | SQFT (Footprint) |
| 2.Slate 5.Wood 8. | 2.Typical 5. 8. | Condition |
| 3.Metal 6.Other 9. | 3.Old Type 6. 9.None | 1.Poor 4.Avg 7.V G |
| SF Masonry Trim | # Rooms | 2.Fair 5.Avg+ 8.Exc |
| OPEN-3-CUSTOM | # Bedrooms | 3.Avg- 6.Good 9.Same |
| OPEN-4-CUSTOM | # Full Baths | Phys. % Good |
| Year Built | # Half Baths | Funct. % Good |
| Year Remodeled | # Addn Fixtures | Functional Code |
| Foundation | # Fireplaces | 1.Incomp 4.Small 7.Layout |
| 1.Concrete 4.Wood 7. |  | 2.O-Built 5.CDU 8.Other |
| 2.C Block 5.Slab 8. | | 3.Delap 6.Style 9.None |
| 3.Br/Stone 6.Piers 9. | | Econ. % Good |
| Basement | | Economic Code |
| 1.1/4 Bmt 4.Full Bmt 7. | | 0.None 3.Services 9.None |
| 2.1/2 Bmt 5.None 8. | | 1.Location 4.Traffic 8. |
| 3.3/4 Bmt 6. 9.None | | 2.Encroach 8.Other 9. |
| Bsmt Gar # Cars | | Entrance Code 0 |
| Wet Basement | | 1.Interior 4.Vacant 7. |
| 1.Dry 4. 7. | | 2.Refusal 5.Estimate 8. |
| 2.Damp 5. 8. | 3.Informed 6. 9. | |
| 3.Wet 6. 9. | Information Code 0 | |
| | 1.Owner 4.Agent 7. | |
| | 2.Relative 5.Estimate 8. | |
| | 3.Tenant 6.Other 9. | |

Date Inspected

Additions, Outbuildings & Improvements

| Type | Year | Units | Grade | Cond | Phys. | Funct. | Sound Value | |
|-------------------|------|-------|-------|------|-------|--------|-------------|-------------------|
| 998 14Mobile Home | 1979 | 14x66 | 2 110 | 3 | 0 % | 100 % | | 1.One Story Fram |
| 68 Wood Deck | 2006 | 100 | 2 100 | 3 | 0 % | 100 % | | 2.Two Story Fram |
| | | | | | % | % | | 3.Three Story Fr |
| | | | | | % | % | | 4.1 & 1/2 Story |
| | | | | | % | % | | 5.1 & 3/4 Story |
| | | | | | % | % | | 6.2 & 1/2 Story |
| | | | | | % | % | | 21.Open Frame Por |
| | | | | | % | % | | 22.Encl Frame Por |
| | | | | | % | % | | 23.Frame Garage |
| | | | | | % | % | | 24.Frame Shed |
| | | | | | % | % | | 25.Frame Bay Wind |
| | | | | | % | % | | 26.1SFr Overhang |
| | | | | | % | % | | 27.Unfin Basement |
| | | | | | % | % | | 28.Unfinished Att |
| | | | | | % | % | | 29.Finished Attic |

Livermore Falls

Map Lot 007-035

Account 892

Location 114 BUCKSNORT TRAIL

Card 1 Of 1 9/30/2022

| | | |
|--|---------------------------------------|------------------------------------|
| Building Style 7 Contemporary | SF Bsmt Living 0 | Layout 1 Typical |
| 1.Conv. 5.Garrison 9.Other | Fin Bsmt Grade 0 0 | 1.Typical 4. 7. |
| 2.Ranch 6.Split 10. | HEARTH S 1 | 2.Inadeq 5. 8. |
| 3.R Ranch 7.Contemp 11. | Heat Type 100% 1 Hot Water BB | 3.Horrid 6. 9. |
| 4.Cape 8.Log 12. | 1.HWBB 5.FWA 9.No Heat | Attic 9 None |
| Dwelling Units 1 | 2.HWCI 6.GravWA 10. | 1.1/4 Fin 4.Full Fin 7. |
| Other Units 0 | 3.H Pump 7.Electric 11. | 2.1/2 Fin 5.F/Stair 8. |
| Stories 5 One & 3/4 Story | 4.Steam 8.F/Wall 12. | 3.3/4 Fin 6. 9.None |
| 1.1 4.1.5 7. | Cool Type 0% 9 None | Insulation 1 Full |
| 2.2 5.1.75 8. | 1.Refrig 4.W&C Air 7. | 1.Full 4.Minimal 7. |
| 3.3 6.2.5 9. | 2.Evapor 5. 8. | 2.Heavy 5.Partial 8. |
| Exterior Walls 1 Clapboard | 3.H Pump 6. 9.None | 3.Capped 6. 9.None |
| 1.Clapbd 5.T-111 9.Other | Kitchen Style 1 Modern | Unfinished % 0% |
| 2.wWd Shng 6.BR/STONE 10. | 1.Modern 4.Obsolete 7. | Grade & Factor 4 Good 110% |
| 3.Compos. 7.NOVELTY 11. | 2.Typical 5. 8. | 1.E Grade 4.B Grade 7. |
| 4.Asbestos 8.AL/VIN 12. | 3.Old Type 6. 9.None | 2.D Grade 5.A Grade 8.SC Grade |
| Roof Surface 1 Asphalt Shingles | Bath(s) Style 1 Modern Bath(s) | 3.C Grade 6.AA Grade 9.Same |
| 1.Asphalt 4.Composit 7. | 1.Modern 4.Obsolete 7. | SQFT (Footprint) 1064 |
| 2.Slate 5.Wood 8. | 2.Typical 5. 8. | Condition 5 Above Average |
| 3.Metal 6.Other 9. | 3.Old Type 6. 9.None | 1.Poor 4.Avg 7.V G |
| SF Masonry Trim 0 | # Rooms 7 | 2.Fair 5.Avg+ 8.Exc |
| OPEN-3-CUSTOM 0 | # Bedrooms 3 | 3.Avg- 6.Good 9.Same |
| OPEN-4-CUSTOM 0 | # Full Baths 1 | Phys. % Good 0% |
| Year Built 1993 | # Half Baths 0 | Funct. % Good 100% |
| Year Remodeled 0 | # Addn Fixtures 1 | Functional Code 9 None |
| Foundation 1 Concrete | # Fireplaces 1 | 1.Incomp 4.Small 7.Layout |
| 1.Concrete 4.Wood 7. | | 2.O-Built 5.CDU 8.Other |
| 2.C Block 5.Slab 8. | | 3.Delap 6.Style 9.None |
| 3.Br/Stone 6.Piers 9. | | Econ. % Good 100% |
| Basement 4 Full Basement | | Economic Code None |
| 1.1/4 Bmt 4.Full Bmt 7. | | 0.None 3.Services 9.None |
| 2.1/2 Bmt 5.None 8. | | 1.Location 4.Traffic 8. |
| 3.3/4 Bmt 6. 9.None | | 2.Encroach 8.Other 9. |
| Bsmt Gar # Cars 0 | | Entrance Code 5 Estimated |
| Wet Basement 1 Dry Basement | | 1.Interior 4.Vacant 7. |
| 1.Dry 4. 7. | | 2.Refusal 5.Estimate 8. |
| 2.Damp 5. 8. | | 3.Informed 6. 9. |
| 3.Wet 6. 9. | | Information Code 5 Estimate |
| | | 1.Owner 4.Agent 7. |
| | | 2.Relative 5.Estimate 8. |
| | | 3.Tenant 6.Other 9. |



Date Inspected 6/14/2001

| Additions, Outbuildings & Improvements | | | | | | | | |
|--|------|-------|-------|------|-------|--------|-------------|-------------------|
| Type | Year | Units | Grade | Cond | Phys. | Funct. | Sound Value | |
| 22 Encl Frame Porch | 0 | 80 | 9 100 | 9 | 0 % | 0 % | | 1.One Story Fram |
| 77 1.50 S GARAGE... | 0 | 720 | 9 100 | 9 | 0 % | 0 % | | 2.Two Story Fram |
| 68 Wood Deck | 0 | 68 | 9 100 | 9 | 0 % | 0 % | | 3.Three Story Fr |
| | | | | | % | % | | 4.1 & 1/2 Story |
| | | | | | % | % | | 5.1 & 3/4 Story |
| | | | | | % | % | | 6.2 & 1/2 Story |
| | | | | | % | % | | 21.Open Frame Por |
| | | | | | % | % | | 22.Encl Frame Por |
| | | | | | % | % | | 23.Frame Garage |
| | | | | | % | % | | 24.Frame Shed |
| | | | | | % | % | | 25.Frame Bay Wind |
| | | | | | % | % | | 26.1SFr Overhang |
| | | | | | % | % | | 27.Unfin Basement |
| | | | | | % | % | | 28.Unfinished Att |
| | | | | | % | % | | 29.Finished Attic |

Livermore Falls

Map Lot 007-034

Account 893

Location CAMPGROUND RD.

Card 1 Of 1 9/30/2022

| Building Style | | | SF Bsmt Living | | | Layout | | | | | | | | |
|-----------------|------------|---------|---|------------|-----------|------------------|-------------|-------------------|---------------------------|-------|---------|--------------------------|-----------|--------|
| 1.Conv. | 5.Garrison | 9.Other | Fin Bsmt Grade | | | 1.Typical | 4. | 7. | | | | | | |
| 2.Ranch | 6.Split | 10. | HEARTH | | | 2.Inadeq | 5. | 8. | | | | | | |
| 3.R Ranch | 7.Contemp | 11. | Heat Type 100% | | | 3.Horrid | 6. | 9. | | | | | | |
| 4.Cape | 8.Log | 12. | 1.HWBB | 5.FWA | 9.No Heat | Attic | | | | | | | | |
| Dwelling Units | | | 2.HWCI | 6.GravWA | 10. | 1.1/4 Fin | 4.Full Fin | 7. | | | | | | |
| Other Units | | | 3.H Pump | 7.Electric | 11. | 2.1/2 Fin | 5.F/Stair | 8. | | | | | | |
| Stories | | | 4.Steam | 8.F/Wall | 12. | 3.3/4 Fin | 6. | 9.None | | | | | | |
| 1.1 | 4.1.5 | 7. | Cool Type 0% | | | Insulation | | | | | | | | |
| 2.2 | 5.1.75 | 8. | 1.Refrig | 4.W&C Air | 7. | 1.Full | 4.Minimal | 7. | | | | | | |
| 3.3 | 6.2.5 | 9. | 2.Evapor | 5. | 8. | 2.Heavy | 5.Partial | 8. | | | | | | |
| Exterior Walls | | | 3.H Pump | 6. | 9.None | 3.Capped | 6. | 9.None | | | | | | |
| 1.Clapbd | 5.T-111 | 9.Other | Kitchen Style | | | Unfinished % | | | | | | | | |
| 2.wWd Shng | 6.BR/STONE | 10. | 1.Modern | 4.Obsolete | 7. | Grade & Factor | | | | | | | | |
| 3.Compos. | 7.NOVELTY | 11. | 2.Typical | 5. | 8. | 1.E Grade | 4.B Grade | 7. | | | | | | |
| 4.Asbestos | 8.AL/VIN | 12. | 3.Old Type | 6. | 9.None | 2.D Grade | 5.A Grade | 8.SC Grade | | | | | | |
| Roof Surface | | | Bath(s) Style | | | 3.C Grade | 6.AA Grade | 9.Same | | | | | | |
| 1.Asphalt | 4.Composit | 7. | 1.Modern | 4.Obsolete | 7. | SQFT (Footprint) | | | | | | | | |
| 2.Slate | 5.Wood | 8. | 2.Typical | 5. | 8. | Condition | | | | | | | | |
| 3.Metal | 6.Other | 9. | 3.Old Type | 6. | 9.None | 1.Poor | 4.Avg | 7.V G | | | | | | |
| SF Masonry Trim | | | # Rooms | | | 2.Fair | 5.Avg+ | 8.Exc | | | | | | |
| OPEN-3-CUSTOM | | | # Bedrooms | | | 3.Avg- | 6.Good | 9.Same | | | | | | |
| OPEN-4-CUSTOM | | | # Full Baths | | | Phys. % Good | | | | | | | | |
| Year Built | | | # Half Baths | | | Funct. % Good | | | | | | | | |
| Year Remodeled | | | # Addn Fixtures | | | Functional Code | | | | | | | | |
| Foundation | | | # Fireplaces | | | 1.Incomp | 4.Small | 7.Layout | | | | | | |
| 1.Concrete | 4.Wood | 7. |  | | | | | | 2.O-Built | 5.CDU | 8.Other | | | |
| 2.C Block | 5.Slab | 8. | | | | | | | Econ. % Good | | | 3.Delap | 6.Style | 9.None |
| 3.Br/Stone | 6.Piers | 9. | | | | | | | Economic Code | | | 0.None 3.Services 9.None | | |
| Basement | | | | | | | | | Entrance Code 0 | | | 1.Location | 4.Traffic | 8. |
| 1.1/4 Bmt | 4.Full Bmt | 7. | | | | | | | 1.Interior | | | 4.Vacant | 7. | |
| 2.1/2 Bmt | 5.None | 8. | | | | | | | 2.Refusal | | | 5.Estimate | 8. | |
| 3.3/4 Bmt | 6. | 9.None | | | | | | | 3.Informed | | | 6. | 9. | |
| Bsmt Gar # Cars | | | | | | | | | Information Code 0 | | | 1.Owner | 4.Agent | 7. |
| Wet Basement | | | | | | | | | 1.Relative | | | 5.Estimate | 8. | |
| 1.Dry | 4. | 7. | | | | | | | 2.Tenant | | | 6.Other | 9. | |
| 2.Damp | 5. | 8. | Date Inspected | | | | | | | | | | | |
| 3.Wet | 6. | 9. | Additions, Outbuildings & Improvements | | | | | | | | | | | |
| Type | Year | Units | Grade | Cond | Phys. | Funct. | Sound Value | 1.One Story Fram | | | | | | |
| | | | | | % | % | | 2.Two Story Fram | | | | | | |
| | | | | | % | % | | 3.Three Story Fr | | | | | | |
| | | | | | % | % | | 4.1 & 1/2 Story | | | | | | |
| | | | | | % | % | | 5.1 & 3/4 Story | | | | | | |
| | | | | | % | % | | 6.2 & 1/2 Story | | | | | | |
| | | | | | % | % | | 21.Open Frame Por | | | | | | |
| | | | | | % | % | | 22.Encl Frame Por | | | | | | |
| | | | | | % | % | | 23.Frame Garage | | | | | | |
| | | | | | % | % | | 24.Frame Shed | | | | | | |
| | | | | | % | % | | 25.Frame Bay Wind | | | | | | |
| | | | | | % | % | | 26.1SFr Overhang | | | | | | |
| | | | | | % | % | | 27.Unfin Basement | | | | | | |
| | | | | | % | % | | 28.Unfinished Att | | | | | | |
| | | | | | % | % | | 29.Finished Attic | | | | | | |

Livermore Falls

Map Lot 005-005

Account 894

Location PARK ST

Card 1 Of 1 9/30/2022

| | | |
|----------------------------|---|--------------------------------|
| Building Style | SF Bsmt Living | Layout |
| 1.Conv. 5.Garrison 9.Other | Fin Bsmt Grade | 1.Typical 4. 7. |
| 2.Ranch 6.Split 10. | HEARTH5 | 2.Inadeq 5. 8. |
| 3.R Ranch 7.Contemp 11. | Heat Type 100% | 3.Horrid 6. 9. |
| 4.Cape 8.Log 12. | 1.HWBB 5.FWA 9.No Heat | Attic |
| Dwelling Units | 2.HWCI 6.GravWA 10. | 1.1/4 Fin 4.Full Fin 7. |
| Other Units | 3.H Pump 7.Electric 11. | 2.1/2 Fin 5.F/Stair 8. |
| Stories | 4.Steam 8.F/Wall 12. | 3.3/4 Fin 6. 9.None |
| 1.1 4.1.5 7. | Cool Type 0% | Insulation |
| 2.2 5.1.75 8. | 1.Refrig 4.W&C Air 7. | 1.Full 4.Minimal 7. |
| 3.3 6.2.5 9. | 2.Evapor 5. 8. | 2.Heavy 5.Partial 8. |
| Exterior Walls | 3.H Pump 6. 9.None | 3.Capped 6. 9.None |
| 1.Clapbd 5.T-111 9.Other | Kitchen Style | Unfinished % |
| 2.wWd Shng 6.BR/STONE 10. | 1.Modern 4.Obsolete 7. | Grade & Factor |
| 3.Compos. 7.NOVELTY 11. | 2.Typical 5. 8. | 1.E Grade 4.B Grade 7. |
| 4.Asbestos 8.AL/VIN 12. | 3.Old Type 6. 9.None | 2.D Grade 5.A Grade 8.SC Grade |
| Roof Surface | Bath(s) Style | 3.C Grade 6.AA Grade 9.Same |
| 1.Asphalt 4.Composit 7. | 1.Modern 4.Obsolete 7. | SQFT (Footprint) |
| 2.Slate 5.Wood 8. | 2.Typical 5. 8. | Condition |
| 3.Metal 6.Other 9. | 3.Old Type 6. 9.None | 1.Poor 4.Avg 7.V G |
| SF Masonry Trim | # Rooms | 2.Fair 5.Avg+ 8.Exc |
| OPEN-3-CUSTOM | # Bedrooms | 3.Avg- 6.Good 9.Same |
| OPEN-4-CUSTOM | # Full Baths | Phys. % Good |
| Year Built | # Half Baths | Funct. % Good |
| Year Remodeled | # Addn Fixtures | Functional Code |
| Foundation | # Fireplaces | 1.Incomp 4.Small 7.Layout |
| 1.Concrete 4.Wood 7. |  | 2.O-Built 5.CDU 8.Other |
| 2.C Block 5.Slab 8. | | 3.Delap 6.Style 9.None |
| 3.Br/Stone 6.Piers 9. | | Econ. % Good |
| Basement | | Economic Code |
| 1.1/4 Bmt 4.Full Bmt 7. | | 0.None 3.Services 9.None |
| 2.1/2 Bmt 5.None 8. | | 1.Location 4.Traffic 8. |
| 3.3/4 Bmt 6. 9.None | | 2.Encroach 8.Other 9. |
| Bsmt Gar # Cars | | Entrance Code 0 |
| Wet Basement | | 1.Interior 4.Vacant 7. |
| 1.Dry 4. 7. | | 2.Refusal 5.Estimate 8. |
| 2.Damp 5. 8. | 3.Informed 6. 9. | |
| 3.Wet 6. 9. | Information Code 0 | |
| | 1.Owner 4.Agent 7. | |
| | 2.Relative 5.Estimate 8. | |
| | 3.Tenant 6.Other 9. | |

Date Inspected

| Additions, Outbuildings & Improvements | | | | | | | | |
|--|------|-------|-------|------|-------|--------|-------------|-------------------|
| Type | Year | Units | Grade | Cond | Phys. | Funct. | Sound Value | |
| | | | | | % | % | | 1.One Story Fram |
| | | | | | % | % | | 2.Two Story Fram |
| | | | | | % | % | | 3.Three Story Fr |
| | | | | | % | % | | 4.1 & 1/2 Story |
| | | | | | % | % | | 5.1 & 3/4 Story |
| | | | | | % | % | | 6.2 & 1/2 Story |
| | | | | | % | % | | 21.Open Frame Por |
| | | | | | % | % | | 22.Encl Frame Por |
| | | | | | % | % | | 23.Frame Garage |
| | | | | | % | % | | 24.Frame Shed |
| | | | | | % | % | | 25.Frame Bay Wind |
| | | | | | % | % | | 26.1SFr Overhang |
| | | | | | % | % | | 27.Unfin Basement |
| | | | | | % | % | | 28.Unfinished Att |
| | | | | | % | % | | 29.Finished Attic |

Livermore Falls

Map Lot 005-039-00B

Account 895

Location 15 OLD COUNTY RD/73 NASHUA

Card 1 Of 1 9/30/2022

| | | |
|----------------------------|---|--------------------------------|
| Building Style | SF Bsmt Living | Layout |
| 1.Conv. 5.Garrison 9.Other | Fin Bsmt Grade | 1.Typical 4. 7. |
| 2.Ranch 6.Split 10. | HEARTH5 | 2.Inadeq 5. 8. |
| 3.R Ranch 7.Contemp 11. | Heat Type 100% | 3.Horrid 6. 9. |
| 4.Cape 8.Log 12. | 1.HWBB 5.FWA 9.No Heat | Attic |
| Dwelling Units | 2.HWCI 6.GravWA 10. | 1.1/4 Fin 4.Full Fin 7. |
| Other Units | 3.H Pump 7.Electric 11. | 2.1/2 Fin 5.F/Stair 8. |
| Stories | 4.Steam 8.F/Wall 12. | 3.3/4 Fin 6. 9.None |
| 1.1 4.1.5 7. | Cool Type 0% | Insulation |
| 2.2 5.1.75 8. | 1.Refrig 4.W&C Air 7. | 1.Full 4.Minimal 7. |
| 3.3 6.2.5 9. | 2.Evapor 5. 8. | 2.Heavy 5.Partial 8. |
| Exterior Walls | 3.H Pump 6. 9.None | 3.Capped 6. 9.None |
| 1.Clapbd 5.T-111 9.Other | Kitchen Style | Unfinished % |
| 2.wWd Shng 6.BR/STONE 10. | 1.Modern 4.Obsolete 7. | Grade & Factor |
| 3.Compos. 7.NOVELTY 11. | 2.Typical 5. 8. | 1.E Grade 4.B Grade 7. |
| 4.Asbestos 8.AL/VIN 12. | 3.Old Type 6. 9.None | 2.D Grade 5.A Grade 8.SC Grade |
| Roof Surface | Bath(s) Style | 3.C Grade 6.AA Grade 9.Same |
| 1.Asphalt 4.Composit 7. | 1.Modern 4.Obsolete 7. | SQFT (Footprint) |
| 2.Slate 5.Wood 8. | 2.Typical 5. 8. | Condition |
| 3.Metal 6.Other 9. | 3.Old Type 6. 9.None | 1.Poor 4.Avg 7.V G |
| SF Masonry Trim | # Rooms | 2.Fair 5.Avg+ 8.Exc |
| OPEN-3-CUSTOM | # Bedrooms | 3.Avg- 6.Good 9.Same |
| OPEN-4-CUSTOM | # Full Baths | Phys. % Good |
| Year Built | # Half Baths | Funct. % Good |
| Year Remodeled | # Addn Fixtures | Functional Code |
| Foundation | # Fireplaces | 1.Incomp 4.Small 7.Layout |
| 1.Concrete 4.Wood 7. |  | 2.O-Built 5.CDU 8.Other |
| 2.C Block 5.Slab 8. | | 3.Delap 6.Style 9.None |
| 3.Br/Stone 6.Piers 9. | | Econ. % Good |
| Basement | | Economic Code |
| 1.1/4 Bmt 4.Full Bmt 7. | | 0.None 3.Services 9.None |
| 2.1/2 Bmt 5.None 8. | | 1.Location 4.Traffic 8. |
| 3.3/4 Bmt 6. 9.None | | 2.Encroach 8.Other 9. |
| Bsmt Gar # Cars | | Entrance Code 0 |
| Wet Basement | | 1.Interior 4.Vacant 7. |
| 1.Dry 4. 7. | | 2.Refusal 5.Estimate 8. |
| 2.Damp 5. 8. | 3.Informed 6. 9. | |
| 3.Wet 6. 9. | Information Code 0 | |
| | 1.Owner 4.Agent 7. | |
| | 2.Relative 5.Estimate 8. | |
| | 3.Tenant 6.Other 9. | |

Date Inspected

Additions, Outbuildings & Improvements

| Type | Year | Units | Grade | Cond | Phys. | Funct. | Sound Value | |
|-------------------|------|-------|-------|------|-------|--------|-------------|-------------------|
| 997 12Mobile Home | 1972 | 12x57 | 2 100 | 6 | 0 % | 100 % | | 1.One Story Fram |
| 104 MH GABLE | 1992 | 684 | 2 100 | 4 | 0 % | 80 % | | 2.Two Story Fram |
| | | | | | % | % | | 3.Three Story Fr |
| | | | | | % | % | | 4.1 & 1/2 Story |
| | | | | | % | % | | 5.1 & 3/4 Story |
| | | | | | % | % | | 6.2 & 1/2 Story |
| | | | | | % | % | | 21.Open Frame Por |
| | | | | | % | % | | 22.Encl Frame Por |
| | | | | | % | % | | 23.Frame Garage |
| | | | | | % | % | | 24.Frame Shed |
| | | | | | % | % | | 25.Frame Bay Wind |
| | | | | | % | % | | 26.1SFr Overhang |
| | | | | | % | % | | 27.Unfin Basement |
| | | | | | % | % | | 28.Unfinished Att |
| | | | | | % | % | | 29.Finished Attic |

CROSBY, BRANDON J.P.
13 CARGILL STREET
LIVERMORE FALLS ME 04254

B1790P2 B10923P331

Previous Owner
LIBERTY ESTATE, PHILLIP E
C/O TERRY L. SHAW-TAYLOR P.R.
297 HOWES CORNER RD
TURNER ME 04282
Sale Date: 10/27/2021

Inspection Witnessed By:

| X | Date | Date Insp. |
|----------|-------------|------------|
| No./Date | Description | Date Insp. |
| | | |
| | | |
| | | |

Notes:

Livermore Falls

| Property Data | | | Assessment Record | | | | | | |
|---------------------|--------------------|------------|--------------------|-------|---------------------|--------|-----------|-------------------|-----------------|
| Neighborhood | 1 IN-TOWN RESDNTL | | Year | Land | Buildings | Exempt | Total | | |
| Tree Growth Year | 0 | | 2010 | 8,900 | 53,200 | 0 | 62,100 | | |
| X Coordinate | 0 | | 2011 | 8,900 | 53,200 | 0 | 62,100 | | |
| Y Coordinate | 0 | | 2012 | 8,900 | 53,200 | 0 | 62,100 | | |
| Zone/Land Use | 11 Urban Residentl | | 2013 | 8,900 | 53,200 | 0 | 62,100 | | |
| Secondary Zone | | | 2014 | 8,900 | 53,200 | 0 | 62,100 | | |
| Topography | 2 Rolling | | 2015 | 8,900 | 53,200 | 0 | 62,100 | | |
| 1.Level | 4.Below St | 7.Steep | 2016 | 8,900 | 53,200 | 0 | 62,100 | | |
| 2.Rolling | 5.Low | 8.Rough | 2017 | 8,900 | 53,200 | 0 | 62,100 | | |
| 3.Above St | 6.Swampy | 9. | 2018 | 8,900 | 53,200 | 0 | 62,100 | | |
| Utilities | 1 All Public | | 2019 | 8,900 | 53,200 | 0 | 62,100 | | |
| 1.Public | 4.Dr Well | 7.Cesspool | 2020 | 8,900 | 53,200 | 25,000 | 37,100 | | |
| 2.Water | 5.Dug Well | 8.improve | 2021 | 8,900 | 53,200 | 0 | 62,100 | | |
| 3.Sewer | 6.Septic | 9.No util | 2022 | 8,900 | 53,200 | 23,500 | 38,600 | | |
| Street | 1 Paved | | Land Data | | | | | | |
| 1.Paved | 4.Proposed | 7.ROW | Front Foot | Type | Effective | | Influence | | Influence Codes |
| 2.Semi Imp | 5.Private | 8. | | | Frontage | Depth | Factor | Code | |
| 3.Gravel | 6.NoStreet | 9. | 11.Regular Lot | | | | | 1.Unimproved | |
| LAND USE CODES 1001 | | | 12.Delta Triangle | | | | | 2.Excess Frtg | |
| BUILDING USE 0 | | | 13.Nabla Triangle | | | | | 3.Topography | |
| Sale Data | | | 14.Rear Land | | | | | 4.Size/Shape | |
| Sale Date | 10/27/2021 | | 15.Miscellaneous | | | | | 5.Access | |
| Price | | | Square Foot | | Square Feet | | | 6.Restriction | |
| Sale Type | 2 Land & Buildings | | | | 16.Regular Lot | | | | |
| 1.Land | 4.Mobile | 7. | 17.Secondary Lot | | | | | 8.Environment | |
| 2.L & B | 5.Other | 8. | 18.Excess Land | | | | | 9.Fract Share | |
| 3.Building | 6.COMM | 9. | 19.Condominium | | | | | Acres | |
| Financing | 1 Conventional | | 20.Miscellaneous | | | | | 30.Rear Land 21+ | |
| 1.Convent | 4.Seller | 7. | Fract. Acre | | Acreage/Sites | | | 31.Crop Land | |
| 2.FHA/VA | 5.Private | 8. | | | 21.Homesite (Fract) | 21 | | 0.14 | 100 |
| 3.Assumed | 6.Cash | 9.Unknown | 22.Baselot (Fract) | | | | | 32.Orchard | |
| Validity | 2 Related Parties | | 23.Misc (Fract) | | | | | 33.Gravel Pit | |
| 1.Valid | 4.Split | 7.Changes | Acres | | | | | 34.Pasture | |
| 2.Related | 5.Partial | 8.Other | 24.Homesite | | | | | 35.Hort -Edible | |
| 3.Distress | 6.Exempt | 9.Estate | 25.Baselot | | | | | 36.Hort -Ornament | |
| Verified | 1 Buyer | | 26.Frontage 1 | | | | | 37.Softwood TG | |
| 1.Buyer | 4.Agent | 7.Family | 27.Frontage 2 | | | | | 38.Mixedwood TG | |
| 2.Seller | 5.Pub Rec | 8.Other | 28.Rear Land 1-10 | | | | | 39.Hardwood TG | |
| 3.Lender | 6.MLS | 9. | 29.Rear Land 11-2 | | | | | 40.Wasteland | |
| | | | Total Acreage 0.14 | | | | | 41.Utility ROW | |
| | | | | | | | | 42.Mobile Home Si | |
| | | | | | | | | 43.Condo Site | |
| | | | | | | | | 44.Camp Lot | |
| | | | | | | | | 45.Site Improve | |
| | | | | | | | | 46.Utility | |

Livermore Falls

Map Lot 020-222

Account 896

Location 13 CARGILL STR

Card 1 Of 1 9/30/2022

| | | |
|--|---|--------------------------------------|
| Building Style 1 Conventional | SF Bsmt Living 0 | Layout 1 Typical |
| 1.Conv. 5.Garrison 9.Other | Fin Bsmt Grade 0 0 | 1.Typical 4. 7. |
| 2.Ranch 6.Split 10. | HEARTHS 0 | 2.Inadeq 5. 8. |
| 3.R Ranch 7.Contemp 11. | Heat Type 100% 2 Hot Water C Iron | 3.Horrid 6. 9. |
| 4.Cape 8.Log 12. | 1.HWB 5.FWA 9.No Heat | Attic 9 None |
| Dwelling Units 1 | 2.HWCI 6.GravWA 10. | 1.1/4 Fin 4.Full Fin 7. |
| Other Units 0 | 3.H Pump 7.Electric 11. | 2.1/2 Fin 5.F/Stair 8. |
| Stories 4 One & 1/2 Story | 4.Steam 8.F/Wall 12. | 3.3/4 Fin 6. 9.None |
| 1.1 4.1.5 7. | Cool Type 0% 9 None | Insulation 1 Full |
| 2.2 5.1.75 8. | 1.Refrig 4.W&C Air 7. | 1.Full 4.Minimal 7. |
| 3.3 6.2.5 9. | 2.Evapor 5. 8. | 2.Heavy 5.Partial 8. |
| Exterior Walls 8 ALUM/VINYL | 3.H Pump 6. 9.None | 3.Capped 6. 9.None |
| 1.Clapbd 5.T-111 9.Other | Kitchen Style 3 Old Style | Unfinished % 0% |
| 2.wWd Shng 6.BR/STONE 10. | 1.Modern 4.Obsolete 7. | Grade & Factor 3 Average 100% |
| 3.Compos. 7.NOVELTY 11. | 2.Typical 5. 8. | 1.E Grade 4.B Grade 7. |
| 4.Asbestos 8.AL/VIN 12. | 3.Old Type 6. 9.None | 2.D Grade 5.A Grade 8.SC Grade |
| Roof Surface 1 Asphalt Shingles | Bath(s) Style 2 Typical Bath(s) | 3.C Grade 6.AA Grade 9.Same |
| 1.Asphalt 4.Composit 7. | 1.Modern 4.Obsolete 7. | SQFT (Footprint) 640 |
| 2.Slate 5.Wood 8. | 2.Typical 5. 8. | Condition 5 Above Average |
| 3.Metal 6.Other 9. | 3.Old Type 6. 9.None | 1.Poor 4.Avg 7.V G |
| SF Masonry Trim 0 | # Rooms 6 | 2.Fair 5.Avg+ 8.Exc |
| OPEN-3-CUSTOM 0 | # Bedrooms 2 | 3.Avg- 6.Good 9.Same |
| OPEN-4-CUSTOM 0 | # Full Baths 1 | Phys. % Good 0% |
| Year Built 1905 | # Half Baths 0 | Funct. % Good 100% |
| Year Remodeled 0 | # Addn Fixtures 0 | Functional Code 9 None |
| Foundation 2 Concrete Block | # Fireplaces 0 | 1.Incomp 4.Small 7.Layout |
| 1.Concrete 4.Wood 7. |  | 2.O-Built 5.CDU 8.Other |
| 2.C Block 5.Slab 8. | | 3.Delap 6.Style 9.None |
| 3.Br/Stone 6.Piers 9. | | Econ. % Good 100% |
| Basement 4 Full Basement | | Economic Code None |
| 1.1/4 Bmt 4.Full Bmt 7. | | 0.None 3.Services 9.None |
| 2.1/2 Bmt 5.None 8. | | 1.Location 4.Traffic 8. |
| 3.3/4 Bmt 6. 9.None | | 2.Encroach 8.Other 9. |
| Bsmt Gar # Cars 0 | | Entrance Code 2 Refused Entry |
| Wet Basement 3 Wet Basement | | 1.Interior 4.Vacant 7. |
| 1.Dry 4. 7. | | 2.Refusal 5.Estimate 8. |
| 2.Damp 5. 8. | 3.Informed 6. 9. | |
| 3.Wet 6. 9. | Information Code 1 Owner | |
| | 1.Owner 4.Agent 7. | |
| | 2.Relative 5.Estimate 8. | |
| | 3.Tenant 6.Other 9. | |

Date Inspected

| Additions, Outbuildings & Improvements | | | | | | | | |
|--|------|-------|-------|------|-------|--------|-------------|-------------------|
| Type | Year | Units | Grade | Cond | Phys. | Funct. | Sound Value | |
| 22 Encl Frame Porch | 0 | 72 | 9 100 | 9 | 0 % | 0 % | | 1.One Story Fram |
| 22 Encl Frame Porch | 0 | 96 | 9 100 | 9 | 0 % | 0 % | | 2.Two Story Fram |
| | | | | | % | % | | 3.Three Story Fr |
| | | | | | % | % | | 4.1 & 1/2 Story |
| | | | | | % | % | | 5.1 & 3/4 Story |
| | | | | | % | % | | 6.2 & 1/2 Story |
| | | | | | % | % | | 21.Open Frame Por |
| | | | | | % | % | | 22.Encl Frame Por |
| | | | | | % | % | | 23.Frame Garage |
| | | | | | % | % | | 24.Frame Shed |
| | | | | | % | % | | 25.Frame Bay Wind |
| | | | | | % | % | | 26.1SFr Overhang |
| | | | | | % | % | | 27.Unfin Basement |
| | | | | | % | % | | 28.Unfinished Att |
| | | | | | % | % | | 29.Finished Attic |

LIVERMORE FALLS CEMETERY ASSOC
LIVERMORE FALLS ME 04254

B2248P274

Inspection Witnessed By:

X

Date

| No./Date | Description | Date Insp. |
|----------|-------------|------------|
| | | |
| | | |
| | | |

Notes:

Livermore Falls

| Property Data | | | Assessment Record | | | | | | | | | | | | | | | | | | | | | | | | | | | | | | | | | | | | | | | | | | | | | | | | | | | | | | | | | | | | | | | | | | | | | | | | | | | | | | | | | | | | | | | | | | | | | | | | | | | | | | | | | | | | | | | | | | | | | | | | | | | | | | | | | | | | | | | | | | | | | | | | | | | | | | | | | | | | | | | | | | | | | | | | | | | | | | | | | | | | | | | | | | | | | | |
|---|------|-----------|--|--------|-------------------|------------------|-------|-----------|--------|-----------------|------|------------|------|-----------|--|-----------|--|-----------------|----------|-------|--------|------|---|--|--|--|--|--|--------------|--|--|--|--|--|---------------|--|--|--|--|--|--------------|--|--|--|--|--|--------------|--|--|--|--|--|----------|--|--|--|--|--|---------------|--|--|--|--|--|---------------|--|--|--|--|--|---------------|--|--|--|--|--|---------------|--|--|--|--|--|--------------|--|--|--|--|--|------------------|--|--|--|--|--|--------------|--|--|--|--|--|------------|--|--|--|--|--|---------------|--|--|--|--|--|------------|--|--|--|--|--|-----------------|--|--|--|--|--|-------------------|--|--|--|--|--|----------------|--|--|--|--|--|-----------------|--|--|--|--|--|----------------|--|--|--|--|--|--------------|--|--|--|--|--|----------------|--|--|--|--|--|-------------------|--|--|--|--|--|---------------|--|--|--|--|--|-------------|--|--|--|--|--|-----------------|--|--|--|--|--|------------|--|--|--|----------------------|--|-------|--|--|
| Neighborhood 8 FAIRVIEW STREET | | | Year | Land | Buildings | Exempt | Total | | | | | | | | | | | | | | | | | | | | | | | | | | | | | | | | | | | | | | | | | | | | | | | | | | | | | | | | | | | | | | | | | | | | | | | | | | | | | | | | | | | | | | | | | | | | | | | | | | | | | | | | | | | | | | | | | | | | | | | | | | | | | | | | | | | | | | | | | | | | | | | | | | | | | | | | | | | | | | | | | | | | | | | | | | | | | | | | | | | | | | | | | | |
| Tree Growth Year 0 | | | 2010 | 15,600 | 0 | 15,600 | 0 | | | | | | | | | | | | | | | | | | | | | | | | | | | | | | | | | | | | | | | | | | | | | | | | | | | | | | | | | | | | | | | | | | | | | | | | | | | | | | | | | | | | | | | | | | | | | | | | | | | | | | | | | | | | | | | | | | | | | | | | | | | | | | | | | | | | | | | | | | | | | | | | | | | | | | | | | | | | | | | | | | | | | | | | | | | | | | | | | | | | | | | | | | |
| X Coordinate 0 | | | 2011 | 15,600 | 0 | 15,600 | 0 | | | | | | | | | | | | | | | | | | | | | | | | | | | | | | | | | | | | | | | | | | | | | | | | | | | | | | | | | | | | | | | | | | | | | | | | | | | | | | | | | | | | | | | | | | | | | | | | | | | | | | | | | | | | | | | | | | | | | | | | | | | | | | | | | | | | | | | | | | | | | | | | | | | | | | | | | | | | | | | | | | | | | | | | | | | | | | | | | | | | | | | | | | |
| Y Coordinate 0 | | | 2012 | 15,600 | 0 | 15,600 | 0 | | | | | | | | | | | | | | | | | | | | | | | | | | | | | | | | | | | | | | | | | | | | | | | | | | | | | | | | | | | | | | | | | | | | | | | | | | | | | | | | | | | | | | | | | | | | | | | | | | | | | | | | | | | | | | | | | | | | | | | | | | | | | | | | | | | | | | | | | | | | | | | | | | | | | | | | | | | | | | | | | | | | | | | | | | | | | | | | | | | | | | | | | | |
| Zone/Land Use 16 Rural Residntl | | | 2013 | 15,600 | 0 | 15,600 | 0 | | | | | | | | | | | | | | | | | | | | | | | | | | | | | | | | | | | | | | | | | | | | | | | | | | | | | | | | | | | | | | | | | | | | | | | | | | | | | | | | | | | | | | | | | | | | | | | | | | | | | | | | | | | | | | | | | | | | | | | | | | | | | | | | | | | | | | | | | | | | | | | | | | | | | | | | | | | | | | | | | | | | | | | | | | | | | | | | | | | | | | | | | | |
| Secondary Zone | | | 2014 | 15,600 | 0 | 15,600 | 0 | | | | | | | | | | | | | | | | | | | | | | | | | | | | | | | | | | | | | | | | | | | | | | | | | | | | | | | | | | | | | | | | | | | | | | | | | | | | | | | | | | | | | | | | | | | | | | | | | | | | | | | | | | | | | | | | | | | | | | | | | | | | | | | | | | | | | | | | | | | | | | | | | | | | | | | | | | | | | | | | | | | | | | | | | | | | | | | | | | | | | | | | | | |
| Topography 1 Level | | | 2015 | 15,600 | 0 | 15,600 | 0 | | | | | | | | | | | | | | | | | | | | | | | | | | | | | | | | | | | | | | | | | | | | | | | | | | | | | | | | | | | | | | | | | | | | | | | | | | | | | | | | | | | | | | | | | | | | | | | | | | | | | | | | | | | | | | | | | | | | | | | | | | | | | | | | | | | | | | | | | | | | | | | | | | | | | | | | | | | | | | | | | | | | | | | | | | | | | | | | | | | | | | | | | | |
| 1.Level 4.Below St 7.Steep | | | 2016 | 15,600 | 0 | 15,600 | 0 | | | | | | | | | | | | | | | | | | | | | | | | | | | | | | | | | | | | | | | | | | | | | | | | | | | | | | | | | | | | | | | | | | | | | | | | | | | | | | | | | | | | | | | | | | | | | | | | | | | | | | | | | | | | | | | | | | | | | | | | | | | | | | | | | | | | | | | | | | | | | | | | | | | | | | | | | | | | | | | | | | | | | | | | | | | | | | | | | | | | | | | | | | |
| 2.Rolling 5.Low 8.Rough | | | 2017 | 15,600 | 0 | 15,600 | 0 | | | | | | | | | | | | | | | | | | | | | | | | | | | | | | | | | | | | | | | | | | | | | | | | | | | | | | | | | | | | | | | | | | | | | | | | | | | | | | | | | | | | | | | | | | | | | | | | | | | | | | | | | | | | | | | | | | | | | | | | | | | | | | | | | | | | | | | | | | | | | | | | | | | | | | | | | | | | | | | | | | | | | | | | | | | | | | | | | | | | | | | | | | |
| 3.Above St 6.Swampy 9. | | | 2018 | 15,600 | 0 | 15,600 | 0 | | | | | | | | | | | | | | | | | | | | | | | | | | | | | | | | | | | | | | | | | | | | | | | | | | | | | | | | | | | | | | | | | | | | | | | | | | | | | | | | | | | | | | | | | | | | | | | | | | | | | | | | | | | | | | | | | | | | | | | | | | | | | | | | | | | | | | | | | | | | | | | | | | | | | | | | | | | | | | | | | | | | | | | | | | | | | | | | | | | | | | | | | | |
| Utilities 9 No Utilities | | | 2019 | 15,600 | 0 | 15,600 | 0 | | | | | | | | | | | | | | | | | | | | | | | | | | | | | | | | | | | | | | | | | | | | | | | | | | | | | | | | | | | | | | | | | | | | | | | | | | | | | | | | | | | | | | | | | | | | | | | | | | | | | | | | | | | | | | | | | | | | | | | | | | | | | | | | | | | | | | | | | | | | | | | | | | | | | | | | | | | | | | | | | | | | | | | | | | | | | | | | | | | | | | | | | | |
| 1.Public 4.Dr Well 7.Cesspool | | | 2020 | 15,600 | 0 | 15,600 | 0 | | | | | | | | | | | | | | | | | | | | | | | | | | | | | | | | | | | | | | | | | | | | | | | | | | | | | | | | | | | | | | | | | | | | | | | | | | | | | | | | | | | | | | | | | | | | | | | | | | | | | | | | | | | | | | | | | | | | | | | | | | | | | | | | | | | | | | | | | | | | | | | | | | | | | | | | | | | | | | | | | | | | | | | | | | | | | | | | | | | | | | | | | | |
| 2.Water 5.Dug Well 8.improve | | | 2021 | 15,600 | 0 | 15,600 | 0 | | | | | | | | | | | | | | | | | | | | | | | | | | | | | | | | | | | | | | | | | | | | | | | | | | | | | | | | | | | | | | | | | | | | | | | | | | | | | | | | | | | | | | | | | | | | | | | | | | | | | | | | | | | | | | | | | | | | | | | | | | | | | | | | | | | | | | | | | | | | | | | | | | | | | | | | | | | | | | | | | | | | | | | | | | | | | | | | | | | | | | | | | | |
| 3.Sewer 6.Septic 9.No util | | | 2022 | 15,600 | 0 | 15,600 | 0 | | | | | | | | | | | | | | | | | | | | | | | | | | | | | | | | | | | | | | | | | | | | | | | | | | | | | | | | | | | | | | | | | | | | | | | | | | | | | | | | | | | | | | | | | | | | | | | | | | | | | | | | | | | | | | | | | | | | | | | | | | | | | | | | | | | | | | | | | | | | | | | | | | | | | | | | | | | | | | | | | | | | | | | | | | | | | | | | | | | | | | | | | | |
| Street 1 Paved | | | <table border="1"> <thead> <tr> <th colspan="4">Land Data</th> </tr> <tr> <th rowspan="2">Front Foot</th> <th rowspan="2">Type</th> <th colspan="2">Effective</th> <th colspan="2">Influence</th> <th rowspan="2">Influence Codes</th> </tr> <tr> <th>Frontage</th> <th>Depth</th> <th>Factor</th> <th>Code</th> </tr> </thead> <tbody> <tr> <td rowspan="15"> 11.Regular Lot 12.Delta Triangle 13.Nabla Triangle 14.Rear Land 15.Miscellaneous Square Foot 16.Regular Lot 17.Secondary Lot 18.Excess Land 19.Condominium 20.Miscellaneous Fract. Acre 21.Homesite (Frac 22.Baselot (Frac 23.Misc (Fract) Acres 24.Homesite 25.Baselot 26.Frontage 1 27.Frontage 2 28.Rear Land 1-10 29.Rear Land 11-2 </td> <td> </td> <td> </td> <td> </td> <td> </td> <td> </td> <td>1.Unimproved</td> </tr> <tr><td> </td><td> </td><td> </td><td> </td><td> </td><td>2.Excess Frtg</td></tr> <tr><td> </td><td> </td><td> </td><td> </td><td> </td><td>3.Topography</td></tr> <tr><td> </td><td> </td><td> </td><td> </td><td> </td><td>4.Size/Shape</td></tr> <tr><td> </td><td> </td><td> </td><td> </td><td> </td><td>5.Access</td></tr> <tr><td> </td><td> </td><td> </td><td> </td><td> </td><td>6.Restriction</td></tr> <tr><td> </td><td> </td><td> </td><td> </td><td> </td><td>7.Corner Infl</td></tr> <tr><td> </td><td> </td><td> </td><td> </td><td> </td><td>8.Environment</td></tr> <tr><td> </td><td> </td><td> </td><td> </td><td> </td><td>9.Fract Share</td></tr> <tr><td> </td><td> </td><td> </td><td> </td><td> </td><td>Acres</td></tr> <tr><td> </td><td> </td><td> </td><td> </td><td> </td><td>30.Rear Land 21+</td></tr> <tr><td> </td><td> </td><td> </td><td> </td><td> </td><td>31.Crop Land</td></tr> <tr><td> </td><td> </td><td> </td><td> </td><td> </td><td>32.Orchard</td></tr> <tr><td> </td><td> </td><td> </td><td> </td><td> </td><td>33.Gravel Pit</td></tr> <tr><td> </td><td> </td><td> </td><td> </td><td> </td><td>34.Pasture</td></tr> <tr><td> </td><td> </td><td> </td><td> </td><td> </td><td>35.Hort -Edible</td></tr> <tr><td> </td><td> </td><td> </td><td> </td><td> </td><td>36.Hort -Ornament</td></tr> <tr><td> </td><td> </td><td> </td><td> </td><td> </td><td>37.Softwood TG</td></tr> <tr><td> </td><td> </td><td> </td><td> </td><td> </td><td>38.Mixedwood TG</td></tr> <tr><td> </td><td> </td><td> </td><td> </td><td> </td><td>39.Hardwood TG</td></tr> <tr><td> </td><td> </td><td> </td><td> </td><td> </td><td>40.Wasteland</td></tr> <tr><td> </td><td> </td><td> </td><td> </td><td> </td><td>41.Utility ROW</td></tr> <tr><td> </td><td> </td><td> </td><td> </td><td> </td><td>42.Mobile Home Si</td></tr> <tr><td> </td><td> </td><td> </td><td> </td><td> </td><td>43.Condo Site</td></tr> <tr><td> </td><td> </td><td> </td><td> </td><td> </td><td>44.Camp Lot</td></tr> <tr><td> </td><td> </td><td> </td><td> </td><td> </td><td>45.Site Improve</td></tr> <tr><td> </td><td> </td><td> </td><td> </td><td> </td><td>46.Utility</td></tr> <tr> <td> </td> <td> </td> <td> </td> <td colspan="2">Total Acreage</td> <td>12.00</td> <td> </td> <td> </td> </tr> </tbody> </table> | | | | | Land Data | | | | Front Foot | Type | Effective | | Influence | | Influence Codes | Frontage | Depth | Factor | Code | 11.Regular Lot 12.Delta Triangle 13.Nabla Triangle 14.Rear Land 15.Miscellaneous Square Foot 16.Regular Lot 17.Secondary Lot 18.Excess Land 19.Condominium 20.Miscellaneous Fract. Acre 21.Homesite (Frac 22.Baselot (Frac 23.Misc (Fract) Acres 24.Homesite 25.Baselot 26.Frontage 1 27.Frontage 2 28.Rear Land 1-10 29.Rear Land 11-2 | | | | | | 1.Unimproved | | | | | | 2.Excess Frtg | | | | | | 3.Topography | | | | | | 4.Size/Shape | | | | | | 5.Access | | | | | | 6.Restriction | | | | | | 7.Corner Infl | | | | | | 8.Environment | | | | | | 9.Fract Share | | | | | | Acres | | | | | | 30.Rear Land 21+ | | | | | | 31.Crop Land | | | | | | 32.Orchard | | | | | | 33.Gravel Pit | | | | | | 34.Pasture | | | | | | 35.Hort -Edible | | | | | | 36.Hort -Ornament | | | | | | 37.Softwood TG | | | | | | 38.Mixedwood TG | | | | | | 39.Hardwood TG | | | | | | 40.Wasteland | | | | | | 41.Utility ROW | | | | | | 42.Mobile Home Si | | | | | | 43.Condo Site | | | | | | 44.Camp Lot | | | | | | 45.Site Improve | | | | | | 46.Utility | | | | Total Acreage | | 12.00 | | |
| Land Data | | | | | | | | | | | | | | | | | | | | | | | | | | | | | | | | | | | | | | | | | | | | | | | | | | | | | | | | | | | | | | | | | | | | | | | | | | | | | | | | | | | | | | | | | | | | | | | | | | | | | | | | | | | | | | | | | | | | | | | | | | | | | | | | | | | | | | | | | | | | | | | | | | | | | | | | | | | | | | | | | | | | | | | | | | | | | | | | | | | | | | | | | | | | | | | | | |
| Front Foot | Type | Effective | | | | | | Influence | | Influence Codes | | | | | | | | | | | | | | | | | | | | | | | | | | | | | | | | | | | | | | | | | | | | | | | | | | | | | | | | | | | | | | | | | | | | | | | | | | | | | | | | | | | | | | | | | | | | | | | | | | | | | | | | | | | | | | | | | | | | | | | | | | | | | | | | | | | | | | | | | | | | | | | | | | | | | | | | | | | | | | | | | | | | | | | | | | | | | | | | | | | | | | | |
| | | Frontage | | | | | | Depth | Factor | | Code | | | | | | | | | | | | | | | | | | | | | | | | | | | | | | | | | | | | | | | | | | | | | | | | | | | | | | | | | | | | | | | | | | | | | | | | | | | | | | | | | | | | | | | | | | | | | | | | | | | | | | | | | | | | | | | | | | | | | | | | | | | | | | | | | | | | | | | | | | | | | | | | | | | | | | | | | | | | | | | | | | | | | | | | | | | | | | | | | | | | | | |
| 11.Regular Lot 12.Delta Triangle 13.Nabla Triangle 14.Rear Land 15.Miscellaneous Square Foot 16.Regular Lot 17.Secondary Lot 18.Excess Land 19.Condominium 20.Miscellaneous Fract. Acre 21.Homesite (Frac 22.Baselot (Frac 23.Misc (Fract) Acres 24.Homesite 25.Baselot 26.Frontage 1 27.Frontage 2 28.Rear Land 1-10 29.Rear Land 11-2 | | | | | | 1.Unimproved | | | | | | | | | | | | | | | | | | | | | | | | | | | | | | | | | | | | | | | | | | | | | | | | | | | | | | | | | | | | | | | | | | | | | | | | | | | | | | | | | | | | | | | | | | | | | | | | | | | | | | | | | | | | | | | | | | | | | | | | | | | | | | | | | | | | | | | | | | | | | | | | | | | | | | | | | | | | | | | | | | | | | | | | | | | | | | | | | | | | | | | | | | | |
| | | | | | | 2.Excess Frtg | | | | | | | | | | | | | | | | | | | | | | | | | | | | | | | | | | | | | | | | | | | | | | | | | | | | | | | | | | | | | | | | | | | | | | | | | | | | | | | | | | | | | | | | | | | | | | | | | | | | | | | | | | | | | | | | | | | | | | | | | | | | | | | | | | | | | | | | | | | | | | | | | | | | | | | | | | | | | | | | | | | | | | | | | | | | | | | | | | | | | | | | | | | |
| | | | | | | 3.Topography | | | | | | | | | | | | | | | | | | | | | | | | | | | | | | | | | | | | | | | | | | | | | | | | | | | | | | | | | | | | | | | | | | | | | | | | | | | | | | | | | | | | | | | | | | | | | | | | | | | | | | | | | | | | | | | | | | | | | | | | | | | | | | | | | | | | | | | | | | | | | | | | | | | | | | | | | | | | | | | | | | | | | | | | | | | | | | | | | | | | | | | | | | | |
| | | | | | | 4.Size/Shape | | | | | | | | | | | | | | | | | | | | | | | | | | | | | | | | | | | | | | | | | | | | | | | | | | | | | | | | | | | | | | | | | | | | | | | | | | | | | | | | | | | | | | | | | | | | | | | | | | | | | | | | | | | | | | | | | | | | | | | | | | | | | | | | | | | | | | | | | | | | | | | | | | | | | | | | | | | | | | | | | | | | | | | | | | | | | | | | | | | | | | | | | | | |
| | | | | | | 5.Access | | | | | | | | | | | | | | | | | | | | | | | | | | | | | | | | | | | | | | | | | | | | | | | | | | | | | | | | | | | | | | | | | | | | | | | | | | | | | | | | | | | | | | | | | | | | | | | | | | | | | | | | | | | | | | | | | | | | | | | | | | | | | | | | | | | | | | | | | | | | | | | | | | | | | | | | | | | | | | | | | | | | | | | | | | | | | | | | | | | | | | | | | | | |
| | | | | | | 6.Restriction | | | | | | | | | | | | | | | | | | | | | | | | | | | | | | | | | | | | | | | | | | | | | | | | | | | | | | | | | | | | | | | | | | | | | | | | | | | | | | | | | | | | | | | | | | | | | | | | | | | | | | | | | | | | | | | | | | | | | | | | | | | | | | | | | | | | | | | | | | | | | | | | | | | | | | | | | | | | | | | | | | | | | | | | | | | | | | | | | | | | | | | | | | | |
| | | | | | | 7.Corner Infl | | | | | | | | | | | | | | | | | | | | | | | | | | | | | | | | | | | | | | | | | | | | | | | | | | | | | | | | | | | | | | | | | | | | | | | | | | | | | | | | | | | | | | | | | | | | | | | | | | | | | | | | | | | | | | | | | | | | | | | | | | | | | | | | | | | | | | | | | | | | | | | | | | | | | | | | | | | | | | | | | | | | | | | | | | | | | | | | | | | | | | | | | | | |
| | | | | | | 8.Environment | | | | | | | | | | | | | | | | | | | | | | | | | | | | | | | | | | | | | | | | | | | | | | | | | | | | | | | | | | | | | | | | | | | | | | | | | | | | | | | | | | | | | | | | | | | | | | | | | | | | | | | | | | | | | | | | | | | | | | | | | | | | | | | | | | | | | | | | | | | | | | | | | | | | | | | | | | | | | | | | | | | | | | | | | | | | | | | | | | | | | | | | | | | |
| | | | | | | 9.Fract Share | | | | | | | | | | | | | | | | | | | | | | | | | | | | | | | | | | | | | | | | | | | | | | | | | | | | | | | | | | | | | | | | | | | | | | | | | | | | | | | | | | | | | | | | | | | | | | | | | | | | | | | | | | | | | | | | | | | | | | | | | | | | | | | | | | | | | | | | | | | | | | | | | | | | | | | | | | | | | | | | | | | | | | | | | | | | | | | | | | | | | | | | | | | |
| | | | | | | Acres | | | | | | | | | | | | | | | | | | | | | | | | | | | | | | | | | | | | | | | | | | | | | | | | | | | | | | | | | | | | | | | | | | | | | | | | | | | | | | | | | | | | | | | | | | | | | | | | | | | | | | | | | | | | | | | | | | | | | | | | | | | | | | | | | | | | | | | | | | | | | | | | | | | | | | | | | | | | | | | | | | | | | | | | | | | | | | | | | | | | | | | | | | | |
| | | | | | | 30.Rear Land 21+ | | | | | | | | | | | | | | | | | | | | | | | | | | | | | | | | | | | | | | | | | | | | | | | | | | | | | | | | | | | | | | | | | | | | | | | | | | | | | | | | | | | | | | | | | | | | | | | | | | | | | | | | | | | | | | | | | | | | | | | | | | | | | | | | | | | | | | | | | | | | | | | | | | | | | | | | | | | | | | | | | | | | | | | | | | | | | | | | | | | | | | | | | | | |
| | | | | | | 31.Crop Land | | | | | | | | | | | | | | | | | | | | | | | | | | | | | | | | | | | | | | | | | | | | | | | | | | | | | | | | | | | | | | | | | | | | | | | | | | | | | | | | | | | | | | | | | | | | | | | | | | | | | | | | | | | | | | | | | | | | | | | | | | | | | | | | | | | | | | | | | | | | | | | | | | | | | | | | | | | | | | | | | | | | | | | | | | | | | | | | | | | | | | | | | | | |
| | | | | | | 32.Orchard | | | | | | | | | | | | | | | | | | | | | | | | | | | | | | | | | | | | | | | | | | | | | | | | | | | | | | | | | | | | | | | | | | | | | | | | | | | | | | | | | | | | | | | | | | | | | | | | | | | | | | | | | | | | | | | | | | | | | | | | | | | | | | | | | | | | | | | | | | | | | | | | | | | | | | | | | | | | | | | | | | | | | | | | | | | | | | | | | | | | | | | | | | | |
| | | | | | | 33.Gravel Pit | | | | | | | | | | | | | | | | | | | | | | | | | | | | | | | | | | | | | | | | | | | | | | | | | | | | | | | | | | | | | | | | | | | | | | | | | | | | | | | | | | | | | | | | | | | | | | | | | | | | | | | | | | | | | | | | | | | | | | | | | | | | | | | | | | | | | | | | | | | | | | | | | | | | | | | | | | | | | | | | | | | | | | | | | | | | | | | | | | | | | | | | | | | |
| | | | | | | 34.Pasture | | | | | | | | | | | | | | | | | | | | | | | | | | | | | | | | | | | | | | | | | | | | | | | | | | | | | | | | | | | | | | | | | | | | | | | | | | | | | | | | | | | | | | | | | | | | | | | | | | | | | | | | | | | | | | | | | | | | | | | | | | | | | | | | | | | | | | | | | | | | | | | | | | | | | | | | | | | | | | | | | | | | | | | | | | | | | | | | | | | | | | | | | | | |
| | | | | | 35.Hort -Edible | | | | | | | | | | | | | | | | | | | | | | | | | | | | | | | | | | | | | | | | | | | | | | | | | | | | | | | | | | | | | | | | | | | | | | | | | | | | | | | | | | | | | | | | | | | | | | | | | | | | | | | | | | | | | | | | | | | | | | | | | | | | | | | | | | | | | | | | | | | | | | | | | | | | | | | | | | | | | | | | | | | | | | | | | | | | | | | | | | | | | | | | | | | | |
| | | | | | 36.Hort -Ornament | | | | | | | | | | | | | | | | | | | | | | | | | | | | | | | | | | | | | | | | | | | | | | | | | | | | | | | | | | | | | | | | | | | | | | | | | | | | | | | | | | | | | | | | | | | | | | | | | | | | | | | | | | | | | | | | | | | | | | | | | | | | | | | | | | | | | | | | | | | | | | | | | | | | | | | | | | | | | | | | | | | | | | | | | | | | | | | | | | | | | | | | | | | | |
| | | | | | 37.Softwood TG | | | | | | | | | | | | | | | | | | | | | | | | | | | | | | | | | | | | | | | | | | | | | | | | | | | | | | | | | | | | | | | | | | | | | | | | | | | | | | | | | | | | | | | | | | | | | | | | | | | | | | | | | | | | | | | | | | | | | | | | | | | | | | | | | | | | | | | | | | | | | | | | | | | | | | | | | | | | | | | | | | | | | | | | | | | | | | | | | | | | | | | | | | | | |
| | | | | | 38.Mixedwood TG | | | | | | | | | | | | | | | | | | | | | | | | | | | | | | | | | | | | | | | | | | | | | | | | | | | | | | | | | | | | | | | | | | | | | | | | | | | | | | | | | | | | | | | | | | | | | | | | | | | | | | | | | | | | | | | | | | | | | | | | | | | | | | | | | | | | | | | | | | | | | | | | | | | | | | | | | | | | | | | | | | | | | | | | | | | | | | | | | | | | | | | | | | | | |
| | | | | | 39.Hardwood TG | | | | | | | | | | | | | | | | | | | | | | | | | | | | | | | | | | | | | | | | | | | | | | | | | | | | | | | | | | | | | | | | | | | | | | | | | | | | | | | | | | | | | | | | | | | | | | | | | | | | | | | | | | | | | | | | | | | | | | | | | | | | | | | | | | | | | | | | | | | | | | | | | | | | | | | | | | | | | | | | | | | | | | | | | | | | | | | | | | | | | | | | | | | | |
| | | | | | 40.Wasteland | | | | | | | | | | | | | | | | | | | | | | | | | | | | | | | | | | | | | | | | | | | | | | | | | | | | | | | | | | | | | | | | | | | | | | | | | | | | | | | | | | | | | | | | | | | | | | | | | | | | | | | | | | | | | | | | | | | | | | | | | | | | | | | | | | | | | | | | | | | | | | | | | | | | | | | | | | | | | | | | | | | | | | | | | | | | | | | | | | | | | | | | | | | | |
| | | | | | 41.Utility ROW | | | | | | | | | | | | | | | | | | | | | | | | | | | | | | | | | | | | | | | | | | | | | | | | | | | | | | | | | | | | | | | | | | | | | | | | | | | | | | | | | | | | | | | | | | | | | | | | | | | | | | | | | | | | | | | | | | | | | | | | | | | | | | | | | | | | | | | | | | | | | | | | | | | | | | | | | | | | | | | | | | | | | | | | | | | | | | | | | | | | | | | | | | | | |
| | | | | | 42.Mobile Home Si | | | | | | | | | | | | | | | | | | | | | | | | | | | | | | | | | | | | | | | | | | | | | | | | | | | | | | | | | | | | | | | | | | | | | | | | | | | | | | | | | | | | | | | | | | | | | | | | | | | | | | | | | | | | | | | | | | | | | | | | | | | | | | | | | | | | | | | | | | | | | | | | | | | | | | | | | | | | | | | | | | | | | | | | | | | | | | | | | | | | | | | | | | | | |
| | | | | | 43.Condo Site | | | | | | | | | | | | | | | | | | | | | | | | | | | | | | | | | | | | | | | | | | | | | | | | | | | | | | | | | | | | | | | | | | | | | | | | | | | | | | | | | | | | | | | | | | | | | | | | | | | | | | | | | | | | | | | | | | | | | | | | | | | | | | | | | | | | | | | | | | | | | | | | | | | | | | | | | | | | | | | | | | | | | | | | | | | | | | | | | | | | | | | | | | | | |
| | | | | | 44.Camp Lot | | | | | | | | | | | | | | | | | | | | | | | | | | | | | | | | | | | | | | | | | | | | | | | | | | | | | | | | | | | | | | | | | | | | | | | | | | | | | | | | | | | | | | | | | | | | | | | | | | | | | | | | | | | | | | | | | | | | | | | | | | | | | | | | | | | | | | | | | | | | | | | | | | | | | | | | | | | | | | | | | | | | | | | | | | | | | | | | | | | | | | | | | | | | |
| | | | | | 45.Site Improve | | | | | | | | | | | | | | | | | | | | | | | | | | | | | | | | | | | | | | | | | | | | | | | | | | | | | | | | | | | | | | | | | | | | | | | | | | | | | | | | | | | | | | | | | | | | | | | | | | | | | | | | | | | | | | | | | | | | | | | | | | | | | | | | | | | | | | | | | | | | | | | | | | | | | | | | | | | | | | | | | | | | | | | | | | | | | | | | | | | | | | | | | | | | |
| | | | | | 46.Utility | | | | | | | | | | | | | | | | | | | | | | | | | | | | | | | | | | | | | | | | | | | | | | | | | | | | | | | | | | | | | | | | | | | | | | | | | | | | | | | | | | | | | | | | | | | | | | | | | | | | | | | | | | | | | | | | | | | | | | | | | | | | | | | | | | | | | | | | | | | | | | | | | | | | | | | | | | | | | | | | | | | | | | | | | | | | | | | | | | | | | | | | | | | | |
| | | | Total Acreage | | 12.00 | | | | | | | | | | | | | | | | | | | | | | | | | | | | | | | | | | | | | | | | | | | | | | | | | | | | | | | | | | | | | | | | | | | | | | | | | | | | | | | | | | | | | | | | | | | | | | | | | | | | | | | | | | | | | | | | | | | | | | | | | | | | | | | | | | | | | | | | | | | | | | | | | | | | | | | | | | | | | | | | | | | | | | | | | | | | | | | | | | | | | | | | | | | | |
| LAND USE CODES 0 | | | | | | | | | | | | | | | | | | | | | | | | | | | | | | | | | | | | | | | | | | | | | | | | | | | | | | | | | | | | | | | | | | | | | | | | | | | | | | | | | | | | | | | | | | | | | | | | | | | | | | | | | | | | | | | | | | | | | | | | | | | | | | | | | | | | | | | | | | | | | | | | | | | | | | | | | | | | | | | | | | | | | | | | | | | | | | | | | | | | | | | | | | | | | | | | | |
| BUILDING USE 0 | | | | | | | | | | | | | | | | | | | | | | | | | | | | | | | | | | | | | | | | | | | | | | | | | | | | | | | | | | | | | | | | | | | | | | | | | | | | | | | | | | | | | | | | | | | | | | | | | | | | | | | | | | | | | | | | | | | | | | | | | | | | | | | | | | | | | | | | | | | | | | | | | | | | | | | | | | | | | | | | | | | | | | | | | | | | | | | | | | | | | | | | | | | | | | | | | |
| Sale Data | | | | | | | | | | | | | | | | | | | | | | | | | | | | | | | | | | | | | | | | | | | | | | | | | | | | | | | | | | | | | | | | | | | | | | | | | | | | | | | | | | | | | | | | | | | | | | | | | | | | | | | | | | | | | | | | | | | | | | | | | | | | | | | | | | | | | | | | | | | | | | | | | | | | | | | | | | | | | | | | | | | | | | | | | | | | | | | | | | | | | | | | | | | | | | | | | |
| Sale Date | | | | | | | | | | | | | | | | | | | | | | | | | | | | | | | | | | | | | | | | | | | | | | | | | | | | | | | | | | | | | | | | | | | | | | | | | | | | | | | | | | | | | | | | | | | | | | | | | | | | | | | | | | | | | | | | | | | | | | | | | | | | | | | | | | | | | | | | | | | | | | | | | | | | | | | | | | | | | | | | | | | | | | | | | | | | | | | | | | | | | | | | | | | | | | | | | |
| Price | | | | | | | | | | | | | | | | | | | | | | | | | | | | | | | | | | | | | | | | | | | | | | | | | | | | | | | | | | | | | | | | | | | | | | | | | | | | | | | | | | | | | | | | | | | | | | | | | | | | | | | | | | | | | | | | | | | | | | | | | | | | | | | | | | | | | | | | | | | | | | | | | | | | | | | | | | | | | | | | | | | | | | | | | | | | | | | | | | | | | | | | | | | | | | | | | |
| Sale Type | | | | | | | | | | | | | | | | | | | | | | | | | | | | | | | | | | | | | | | | | | | | | | | | | | | | | | | | | | | | | | | | | | | | | | | | | | | | | | | | | | | | | | | | | | | | | | | | | | | | | | | | | | | | | | | | | | | | | | | | | | | | | | | | | | | | | | | | | | | | | | | | | | | | | | | | | | | | | | | | | | | | | | | | | | | | | | | | | | | | | | | | | | | | | | | | | |
| 1.Land 4.Mobile 7. | | | | | | | | | | | | | | | | | | | | | | | | | | | | | | | | | | | | | | | | | | | | | | | | | | | | | | | | | | | | | | | | | | | | | | | | | | | | | | | | | | | | | | | | | | | | | | | | | | | | | | | | | | | | | | | | | | | | | | | | | | | | | | | | | | | | | | | | | | | | | | | | | | | | | | | | | | | | | | | | | | | | | | | | | | | | | | | | | | | | | | | | | | | | | | | | | |
| 2.L & B 5.Other 8. | | | | | | | | | | | | | | | | | | | | | | | | | | | | | | | | | | | | | | | | | | | | | | | | | | | | | | | | | | | | | | | | | | | | | | | | | | | | | | | | | | | | | | | | | | | | | | | | | | | | | | | | | | | | | | | | | | | | | | | | | | | | | | | | | | | | | | | | | | | | | | | | | | | | | | | | | | | | | | | | | | | | | | | | | | | | | | | | | | | | | | | | | | | | | | | | | |
| 3.Building 6.COMM 9. | | | | | | | | | | | | | | | | | | | | | | | | | | | | | | | | | | | | | | | | | | | | | | | | | | | | | | | | | | | | | | | | | | | | | | | | | | | | | | | | | | | | | | | | | | | | | | | | | | | | | | | | | | | | | | | | | | | | | | | | | | | | | | | | | | | | | | | | | | | | | | | | | | | | | | | | | | | | | | | | | | | | | | | | | | | | | | | | | | | | | | | | | | | | | | | | | |
| Financing | | | | | | | | | | | | | | | | | | | | | | | | | | | | | | | | | | | | | | | | | | | | | | | | | | | | | | | | | | | | | | | | | | | | | | | | | | | | | | | | | | | | | | | | | | | | | | | | | | | | | | | | | | | | | | | | | | | | | | | | | | | | | | | | | | | | | | | | | | | | | | | | | | | | | | | | | | | | | | | | | | | | | | | | | | | | | | | | | | | | | | | | | | | | | | | | | |
| 1.Convent 4.Seller 7. | | | | | | | | | | | | | | | | | | | | | | | | | | | | | | | | | | | | | | | | | | | | | | | | | | | | | | | | | | | | | | | | | | | | | | | | | | | | | | | | | | | | | | | | | | | | | | | | | | | | | | | | | | | | | | | | | | | | | | | | | | | | | | | | | | | | | | | | | | | | | | | | | | | | | | | | | | | | | | | | | | | | | | | | | | | | | | | | | | | | | | | | | | | | | | | | | |
| 2.FHA/VA 5.Private 8. | | | | | | | | | | | | | | | | | | | | | | | | | | | | | | | | | | | | | | | | | | | | | | | | | | | | | | | | | | | | | | | | | | | | | | | | | | | | | | | | | | | | | | | | | | | | | | | | | | | | | | | | | | | | | | | | | | | | | | | | | | | | | | | | | | | | | | | | | | | | | | | | | | | | | | | | | | | | | | | | | | | | | | | | | | | | | | | | | | | | | | | | | | | | | | | | | |
| 3.Assumed 6.Cash 9.Unknown | | | | | | | | | | | | | | | | | | | | | | | | | | | | | | | | | | | | | | | | | | | | | | | | | | | | | | | | | | | | | | | | | | | | | | | | | | | | | | | | | | | | | | | | | | | | | | | | | | | | | | | | | | | | | | | | | | | | | | | | | | | | | | | | | | | | | | | | | | | | | | | | | | | | | | | | | | | | | | | | | | | | | | | | | | | | | | | | | | | | | | | | | | | | | | | | | |
| Validity | | | | | | | | | | | | | | | | | | | | | | | | | | | | | | | | | | | | | | | | | | | | | | | | | | | | | | | | | | | | | | | | | | | | | | | | | | | | | | | | | | | | | | | | | | | | | | | | | | | | | | | | | | | | | | | | | | | | | | | | | | | | | | | | | | | | | | | | | | | | | | | | | | | | | | | | | | | | | | | | | | | | | | | | | | | | | | | | | | | | | | | | | | | | | | | | | |
| 1.Valid 4.Split 7.Changes | | | | | | | | | | | | | | | | | | | | | | | | | | | | | | | | | | | | | | | | | | | | | | | | | | | | | | | | | | | | | | | | | | | | | | | | | | | | | | | | | | | | | | | | | | | | | | | | | | | | | | | | | | | | | | | | | | | | | | | | | | | | | | | | | | | | | | | | | | | | | | | | | | | | | | | | | | | | | | | | | | | | | | | | | | | | | | | | | | | | | | | | | | | | | | | | | |
| 2.Related 5.Partial 8.Other | | | | | | | | | | | | | | | | | | | | | | | | | | | | | | | | | | | | | | | | | | | | | | | | | | | | | | | | | | | | | | | | | | | | | | | | | | | | | | | | | | | | | | | | | | | | | | | | | | | | | | | | | | | | | | | | | | | | | | | | | | | | | | | | | | | | | | | | | | | | | | | | | | | | | | | | | | | | | | | | | | | | | | | | | | | | | | | | | | | | | | | | | | | | | | | | | |
| 3.Distress 6.Exempt 9.Estate | | | | | | | | | | | | | | | | | | | | | | | | | | | | | | | | | | | | | | | | | | | | | | | | | | | | | | | | | | | | | | | | | | | | | | | | | | | | | | | | | | | | | | | | | | | | | | | | | | | | | | | | | | | | | | | | | | | | | | | | | | | | | | | | | | | | | | | | | | | | | | | | | | | | | | | | | | | | | | | | | | | | | | | | | | | | | | | | | | | | | | | | | | | | | | | | | |
| Verified | | | | | | | | | | | | | | | | | | | | | | | | | | | | | | | | | | | | | | | | | | | | | | | | | | | | | | | | | | | | | | | | | | | | | | | | | | | | | | | | | | | | | | | | | | | | | | | | | | | | | | | | | | | | | | | | | | | | | | | | | | | | | | | | | | | | | | | | | | | | | | | | | | | | | | | | | | | | | | | | | | | | | | | | | | | | | | | | | | | | | | | | | | | | | | | | | |
| 1.Buyer 4.Agent 7.Family | | | | | | | | | | | | | | | | | | | | | | | | | | | | | | | | | | | | | | | | | | | | | | | | | | | | | | | | | | | | | | | | | | | | | | | | | | | | | | | | | | | | | | | | | | | | | | | | | | | | | | | | | | | | | | | | | | | | | | | | | | | | | | | | | | | | | | | | | | | | | | | | | | | | | | | | | | | | | | | | | | | | | | | | | | | | | | | | | | | | | | | | | | | | | | | | | |
| 2.Seller 5.Pub Rec 8.Other | | | | | | | | | | | | | | | | | | | | | | | | | | | | | | | | | | | | | | | | | | | | | | | | | | | | | | | | | | | | | | | | | | | | | | | | | | | | | | | | | | | | | | | | | | | | | | | | | | | | | | | | | | | | | | | | | | | | | | | | | | | | | | | | | | | | | | | | | | | | | | | | | | | | | | | | | | | | | | | | | | | | | | | | | | | | | | | | | | | | | | | | | | | | | | | | | |
| 3.Lender 6.MLS 9. | | | | | | | | | | | | | | | | | | | | | | | | | | | | | | | | | | | | | | | | | | | | | | | | | | | | | | | | | | | | | | | | | | | | | | | | | | | | | | | | | | | | | | | | | | | | | | | | | | | | | | | | | | | | | | | | | | | | | | | | | | | | | | | | | | | | | | | | | | | | | | | | | | | | | | | | | | | | | | | | | | | | | | | | | | | | | | | | | | | | | | | | | | | | | | | | | |

Livermore Falls

Map Lot 014-017

Account 897

Location FAIRVIEW ST

Card 1 Of 1 9/30/2022

| | | |
|----------------------------|---|--------------------------------|
| Building Style | SF Bsmt Living | Layout |
| 1.Conv. 5.Garrison 9.Other | Fin Bsmt Grade | 1.Typical 4. 7. |
| 2.Ranch 6.Split 10. | HEARTH5 | 2.Inadeq 5. 8. |
| 3.R Ranch 7.Contemp 11. | Heat Type 100% | 3.Horrid 6. 9. |
| 4.Cape 8.Log 12. | 1.HWBB 5.FWA 9.No Heat | Attic |
| Dwelling Units | 2.HWCI 6.GravWA 10. | 1.1/4 Fin 4.Full Fin 7. |
| Other Units | 3.H Pump 7.Electric 11. | 2.1/2 Fin 5.F/Stair 8. |
| Stories | 4.Steam 8.F/Wall 12. | 3.3/4 Fin 6. 9.None |
| 1.1 4.1.5 7. | Cool Type 0% | Insulation |
| 2.2 5.1.75 8. | 1.Refrig 4.W&C Air 7. | 1.Full 4.Minimal 7. |
| 3.3 6.2.5 9. | 2.Evapor 5. 8. | 2.Heavy 5.Partial 8. |
| Exterior Walls | 3.H Pump 6. 9.None | 3.Capped 6. 9.None |
| 1.Clapbd 5.T-111 9.Other | Kitchen Style | Unfinished % |
| 2.wWd Shng 6.BR/STONE 10. | 1.Modern 4.Obsolete 7. | Grade & Factor |
| 3.Compos. 7.NOVELTY 11. | 2.Typical 5. 8. | 1.E Grade 4.B Grade 7. |
| 4.Asbestos 8.AL/VIN 12. | 3.Old Type 6. 9.None | 2.D Grade 5.A Grade 8.SC Grade |
| Roof Surface | Bath(s) Style | 3.C Grade 6.AA Grade 9.Same |
| 1.Asphalt 4.Composit 7. | 1.Modern 4.Obsolete 7. | SQFT (Footprint) |
| 2.Slate 5.Wood 8. | 2.Typical 5. 8. | Condition |
| 3.Metal 6.Other 9. | 3.Old Type 6. 9.None | 1.Poor 4.Avg 7.V G |
| SF Masonry Trim | # Rooms | 2.Fair 5.Avg+ 8.Exc |
| OPEN-3-CUSTOM | # Bedrooms | 3.Avg- 6.Good 9.Same |
| OPEN-4-CUSTOM | # Full Baths | Phys. % Good |
| Year Built | # Half Baths | Funct. % Good |
| Year Remodeled | # Addn Fixtures | Functional Code |
| Foundation | # Fireplaces | 1.Incomp 4.Small 7.Layout |
| 1.Concrete 4.Wood 7. |  | 2.O-Built 5.CDU 8.Other |
| 2.C Block 5.Slab 8. | | 3.Delap 6.Style 9.None |
| 3.Br/Stone 6.Piers 9. | | Econ. % Good |
| Basement | | Economic Code |
| 1.1/4 Bmt 4.Full Bmt 7. | | 0.None 3.Services 9.None |
| 2.1/2 Bmt 5.None 8. | | 1.Location 4.Traffic 8. |
| 3.3/4 Bmt 6. 9.None | | 2.Encroach 8.Other 9. |
| Bsmt Gar # Cars | | Entrance Code 0 |
| Wet Basement | | 1.Interior 4.Vacant 7. |
| 1.Dry 4. 7. | | 2.Refusal 5.Estimate 8. |
| 2.Damp 5. 8. | 3.Informed 6. 9. | |
| 3.Wet 6. 9. | Information Code 0 | |
| | 1.Owner 4.Agent 7. | |
| | 2.Relative 5.Estimate 8. | |
| | 3.Tenant 6.Other 9. | |

Date Inspected

Additions, Outbuildings & Improvements

| Type | Year | Units | Grade | Cond | Phys. | Funct. | Sound Value |
|------|------|-------|-------|------|-------|--------|-------------------|
| | | | | | % | % | 1.One Story Fram |
| | | | | | % | % | 2.Two Story Fram |
| | | | | | % | % | 3.Three Story Fr |
| | | | | | % | % | 4.1 & 1/2 Story |
| | | | | | % | % | 5.1 & 3/4 Story |
| | | | | | % | % | 6.2 & 1/2 Story |
| | | | | | % | % | 21.Open Frame Por |
| | | | | | % | % | 22.Encl Frame Por |
| | | | | | % | % | 23.Frame Garage |
| | | | | | % | % | 24.Frame Shed |
| | | | | | % | % | 25.Frame Bay Wind |
| | | | | | % | % | 26.1SFr Overhang |
| | | | | | % | % | 27.Unfin Basement |
| | | | | | % | % | 28.Unfinished Att |
| | | | | | % | % | 29.Finished Attic |

TBW, LLC
PO BOX 216
SOUTH FREEPORT ME 04078

B6181P3330 B6964P92 B8045P245

Previous Owner
STURDIVANT BLOCK LLC
PO BOX 641
75 SHEPLEY
FREEPORT ME 04032
Sale Date: 10/29/2010

Inspection Witnessed By:

X Date

| No./Date | Description | Date Insp. |
|----------|-------------|------------|
| | | |
| | | |
| | | |

Notes:

Livermore Falls

| Property Data | | | Assessment Record | | | | |
|--|--|--|-------------------|--------|-----------|--------|-------|
| Neighborhood 3 LOWER MN.COMERC | | | Year | Land | Buildings | Exempt | Total |
| Tree Growth Year 0 | | | 2010 | 23,700 | 0 | 23,700 | 0 |
| X Coordinate 0 | | | 2011 | 23,700 | 0 | 23,700 | 0 |
| Y Coordinate 0 | | | 2012 | 23,700 | 0 | 23,700 | 0 |
| Zone/Land Use 13 Lower-Main Comrc | | | 2013 | 23,700 | 0 | 23,700 | 0 |
| Secondary Zone | | | 2014 | 23,700 | 0 | 23,700 | 0 |
| Topography 1 Level | | | 2015 | 23,700 | 0 | 23,700 | 0 |
| 1.Level 4.Below St 7.Steep | | | 2016 | 23,700 | 0 | 23,700 | 0 |
| 2.Rolling 5.Low 8.Rough | | | 2017 | 23,700 | 0 | 23,700 | 0 |
| 3.Above St 6.Swampy 9. | | | 2018 | 23,700 | 0 | 23,700 | 0 |
| Utilities 9 No Utilities 9 No Utilities | | | 2019 | 23,700 | 0 | 23,700 | 0 |
| 1.Public 4.Dr Well 7.Cesspool | | | 2020 | 23,700 | 0 | 23,700 | 0 |
| 2.Water 5.Dug Well 8.improve | | | 2021 | 23,700 | 0 | 23,700 | 0 |
| 3.Sewer 6.Septic 9.No util | | | 2022 | 23,700 | 0 | 23,700 | 0 |
| Street 1 Paved | | | | | | | |
| 1.Paved 4.Proposed 7.ROW | | | | | | | |
| 2.Semi Imp 5.Private 8. | | | | | | | |
| 3.Gravel 6.NoStreet 9. | | | | | | | |
| LAND USE CODES 1002 | | | | | | | |
| BUILDING USE 0 | | | | | | | |
| Sale Data | | | | | | | |
| Sale Date 10/29/2010 | | | | | | | |
| Price 375,000 | | | | | | | |
| Sale Type 1 Land Only | | | | | | | |
| 1.Land 4.Mobile 7. | | | | | | | |
| 2.L & B 5.Other 8. | | | | | | | |
| 3.Building 6.COMM 9. | | | | | | | |
| Financing 9 Unknown | | | | | | | |
| 1.Convent 4.Seller 7. | | | | | | | |
| 2.FHA/VA 5.Private 8. | | | | | | | |
| 3.Assumed 6.Cash 9.Unknown | | | | | | | |
| Validity 1 Arms Length Sale | | | | | | | |
| 1.Valid 4.Split 7.Changes | | | | | | | |
| 2.Related 5.Partial 8.Other | | | | | | | |
| 3.Distress 6.Exempt 9.Estate | | | | | | | |
| Verified 5 Public Record | | | | | | | |
| 1.Buyer 4.Agent 7.Family | | | | | | | |
| 2.Seller 5.Pub Rec 8.Other | | | | | | | |
| 3.Lender 6.MLS 9. | | | | | | | |

| Land Data | | | | | | |
|----------------------|------|-----------|-------|-----------|------|-------------------|
| Front Foot | Type | Effective | | Influence | | Influence Codes |
| | | Frontage | Depth | Factor | Code | |
| 11.Regular Lot | | | | % | | 1.Unimproved |
| 12.Delta Triangle | | | | % | | 2.Excess Frtg |
| 13.Nabla Triangle | | | | % | | 3.Topography |
| 14.Rear Land | | | | % | | 4.Size/Shape |
| 15.Miscellaneous | | | | % | | 5.Access |
| | | | | % | | 6.Restriction |
| | | | | % | | 7.Corner Infl |
| | | | | % | | 8.Environment |
| | | | | % | | 9.Fract Share |
| | | | | % | | Acres |
| | | | | % | | 30.Rear Land 21+ |
| | | | | % | | 31.Crop Land |
| | | | | % | | 32.Orchard |
| | | | | % | | 33.Gravel Pit |
| | | | | % | | 34.Pasture |
| | | | | % | | 35.Hort -Edible |
| | | | | % | | 36.Hort -Ornament |
| | | | | % | | 37.Softwood TG |
| | | | | % | | 38.Mixedwood TG |
| | | | | % | | 39.Hardwood TG |
| | | | | % | | 40.Wasteland |
| | | | | % | | 41.Utility ROW |
| | | | | % | | 42.Mobile Home Si |
| | | | | % | | 43.Condo Site |
| | | | | % | | 44.Camp Lot |
| | | | | % | | 45.Site Improve |
| | | | | % | | 46.Utility |
| Total Acreage | | 0.48 | | | | |

Livermore Falls

Map Lot 018-043

Account 898

Location WATER ST

Card 1 Of 1 9/30/2022

| | | | | | | | | | | | | | | |
|-----------------|------------|---------|---|------------|-----------|------------------|-------------|-------------------|---------------------------|-------|---------|--------------------------|-----------|--------|
| Building Style | | | SF Bsmt Living | | | Layout | | | | | | | | |
| 1.Conv. | 5.Garrison | 9.Other | Fin Bsmt Grade | | | 1.Typical | 4. | 7. | | | | | | |
| 2.Ranch | 6.Split | 10. | HEARTH | | | 2.Inadeq | 5. | 8. | | | | | | |
| 3.R Ranch | 7.Contemp | 11. | Heat Type 100% | | | 3.Horrid | 6. | 9. | | | | | | |
| 4.Cape | 8.Log | 12. | 1.HWBB | 5.FWA | 9.No Heat | Attic | | | | | | | | |
| Dwelling Units | | | 2.HWCI | 6.GravWA | 10. | 1.1/4 Fin | 4.Full Fin | 7. | | | | | | |
| Other Units | | | 3.H Pump | 7.Electric | 11. | 2.1/2 Fin | 5.F/Stair | 8. | | | | | | |
| Stories | | | 4.Steam | 8.F/Wall | 12. | 3.3/4 Fin | 6. | 9.None | | | | | | |
| 1.1 | 4.1.5 | 7. | Cool Type 0% | | | Insulation | | | | | | | | |
| 2.2 | 5.1.75 | 8. | 1.Refrig | 4.W&C Air | 7. | 1.Full | 4.Minimal | 7. | | | | | | |
| 3.3 | 6.2.5 | 9. | 2.Evapor | 5. | 8. | 2.Heavy | 5.Partial | 8. | | | | | | |
| Exterior Walls | | | 3.H Pump | 6. | 9.None | 3.Capped | 6. | 9.None | | | | | | |
| 1.Clapbd | 5.T-111 | 9.Other | Kitchen Style | | | Unfinished % | | | | | | | | |
| 2.wWd Shng | 6.BR/STONE | 10. | 1.Modern | 4.Obsolete | 7. | Grade & Factor | | | | | | | | |
| 3.Compos. | 7.NOVELTY | 11. | 2.Typical | 5. | 8. | 1.E Grade | 4.B Grade | 7. | | | | | | |
| 4.Asbestos | 8.AL/VIN | 12. | 3.Old Type | 6. | 9.None | 2.D Grade | 5.A Grade | 8.SC Grade | | | | | | |
| Roof Surface | | | Bath(s) Style | | | 3.C Grade | 6.AA Grade | 9.Same | | | | | | |
| 1.Asphalt | 4.Composit | 7. | 1.Modern | 4.Obsolete | 7. | SQFT (Footprint) | | | | | | | | |
| 2.Slate | 5.Wood | 8. | 2.Typical | 5. | 8. | Condition | | | | | | | | |
| 3.Metal | 6.Other | 9. | 3.Old Type | 6. | 9.None | 1.Poor | 4.Avg | 7.V G | | | | | | |
| SF Masonry Trim | | | # Rooms | | | 2.Fair | 5.Avg+ | 8.Exc | | | | | | |
| OPEN-3-CUSTOM | | | # Bedrooms | | | 3.Avg- | 6.Good | 9.Same | | | | | | |
| OPEN-4-CUSTOM | | | # Full Baths | | | Phys. % Good | | | | | | | | |
| Year Built | | | # Half Baths | | | Funct. % Good | | | | | | | | |
| Year Remodeled | | | # Addn Fixtures | | | Functional Code | | | | | | | | |
| Foundation | | | # Fireplaces | | | 1.Incomp | 4.Small | 7.Layout | | | | | | |
| 1.Concrete | 4.Wood | 7. |  | | | | | | 2.O-Built | 5.CDU | 8.Other | | | |
| 2.C Block | 5.Slab | 8. | | | | | | | Econ. % Good | | | 3.Delap | 6.Style | 9.None |
| 3.Br/Stone | 6.Piers | 9. | | | | | | | Economic Code | | | 0.None 3.Services 9.None | | |
| Basement | | | | | | | | | Entrance Code 0 | | | 1.Location | 4.Traffic | 8. |
| 1.1/4 Bmt | 4.Full Bmt | 7. | | | | | | | 1.Interior | | | 4.Vacant | 7. | |
| 2.1/2 Bmt | 5.None | 8. | | | | | | | 2.Refusal | | | 5.Estimate | 8. | |
| 3.3/4 Bmt | 6. | 9.None | | | | | | | 3.Informed | | | 6. | 9. | |
| Bsmt Gar # Cars | | | | | | | | | Information Code 0 | | | 1.Owner | 4.Agent | 7. |
| Wet Basement | | | | | | | | | 1.Relative | | | 5.Estimate | 8. | |
| 1.Dry | 4. | 7. | | | | | | | 2.Tenant | | | 6.Other | 9. | |
| 2.Damp | 5. | 8. | Date Inspected | | | | | | | | | | | |
| 3.Wet | 6. | 9. | Additions, Outbuildings & Improvements | | | | | | | | | | | |
| Type | Year | Units | Grade | Cond | Phys. | Funct. | Sound Value | 1.One Story Fram | | | | | | |
| | | | | | % | % | | 2.Two Story Fram | | | | | | |
| | | | | | % | % | | 3.Three Story Fr | | | | | | |
| | | | | | % | % | | 4.1 & 1/2 Story | | | | | | |
| | | | | | % | % | | 5.1 & 3/4 Story | | | | | | |
| | | | | | % | % | | 6.2 & 1/2 Story | | | | | | |
| | | | | | % | % | | 21.Open Frame Por | | | | | | |
| | | | | | % | % | | 22.Encl Frame Por | | | | | | |
| | | | | | % | % | | 23.Frame Garage | | | | | | |
| | | | | | % | % | | 24.Frame Shed | | | | | | |
| | | | | | % | % | | 25.Frame Bay Wind | | | | | | |
| | | | | | % | % | | 26.1SFr Overhang | | | | | | |
| | | | | | % | % | | 27.Unfin Basement | | | | | | |
| | | | | | % | % | | 28.Unfinished Att | | | | | | |
| | | | | | % | % | | 29.Finished Attic | | | | | | |

LIVERMORE FALLS WATER DISTR
20 DEPOT ST
LIVERMORE FALLS ME 04254

| Property Data | | | Assessment Record | | | | | | |
|--|--|--|----------------------|----------------------|------------------|--------------|------------------|-------------|------------------------|
| Neighborhood 99 MH LEASE LOT | | | Year | Land | Buildings | Exempt | Total | | |
| Tree Growth Year 0 | | | 2010 | 65,000 | 0 | 65,000 | 0 | | |
| X Coordinate 0 | | | 2011 | 65,000 | 0 | 65,000 | 0 | | |
| Y Coordinate 0 | | | 2012 | 65,000 | 0 | 65,000 | 0 | | |
| Zone/Land Use 99 MOBILE HOME | | | 2013 | 65,000 | 0 | 65,000 | 0 | | |
| Secondary Zone | | | 2014 | 65,000 | 0 | 65,000 | 0 | | |
| Topography 9 9 | | | 2015 | 65,000 | 0 | 65,000 | 0 | | |
| 1.Level 4.Below St 7.Steep | | | 2016 | 65,000 | 0 | 65,000 | 0 | | |
| 2.Rolling 5.Low 8.Rough | | | 2017 | 65,000 | 0 | 65,000 | 0 | | |
| 3.Above St 6.Swampy 9. | | | 2018 | 65,000 | 0 | 65,000 | 0 | | |
| Utilities 9 No Utilities 9 No Utilities | | | 2019 | 65,000 | 0 | 65,000 | 0 | | |
| 1.Public 4.Dr Well 7.Cesspool | | | 2020 | 65,000 | 0 | 65,000 | 0 | | |
| 2.Water 5.Dug Well 8.improve | | | 2021 | 65,000 | 0 | 65,000 | 0 | | |
| 3.Sewer 6.Septic 9.No util | | | 2022 | 65,000 | 0 | 65,000 | 0 | | |
| Street 9 | | | | | | | | | |
| 1.Paved 4.Proposed 7.ROW | | | Land Data | | | | | | |
| 2.Semi Imp 5.Private 8. | | | | | | | | | |
| 3.Gravel 6.NoStreet 9. | | | Front Foot | Type | Effective | | Influence | | Influence Codes |
| LAND USE CODES 0 | | | 11.Regular Lot | | Frontage | Depth | Factor | Code | |
| BUILDING USE 0 | | | 12.Delta Triangle | | | | % | | 1.Unimproved |
| Sale Data | | | 13.Nabla Triangle | | | | % | | 2.Excess Frtg |
| | | | 14.Rear Land | | | | % | | 3.Topography |
| Sale Date | | | 15.Miscellaneous | | | | % | | 4.Size/Shape |
| Price | | | | | | | % | | 5.Access |
| Sale Type | | | | | | | % | | 6.Restriction |
| 1.Land 4.Mobile 7. | | | Square Foot | Square Feet | | | | | 7.Corner Infl |
| 2.L & B 5.Other 8. | | | 16.Regular Lot | | | | % | | 8.Environment |
| 3.Building 6.COMM 9. | | | 17.Secondary Lot | | | | % | | 9.Fract Share |
| Financing | | | 18.Excess Land | | | | % | | Acres |
| 1.Convent 4.Seller 7. | | | 19.Condominium | | | | % | | 30.Rear Land 21+ |
| 2.FHA/VA 5.Private 8. | | | 20.Miscellaneous | | | | % | | 31.Crop Land |
| 3.Assumed 6.Cash 9.Unknown | | | | | | | % | | 32.Orchard |
| Validity | | | Fract. Acre | Acreege/Sites | | | | | 33.Gravel Pit |
| 1.Valid 4.Split 7.Changes | | | 21.Homesite (Fract) | | | | % | | 34.Pasture |
| 2.Related 5.Partial 8.Other | | | 22.Baselot (Fract) | | | | % | | 35.Hort -Edible |
| 3.Distress 6.Exempt 9.Estate | | | 23.Misc (Fract) | | | | % | | 36.Hort -Ornament |
| Verified | | | Acres | | | | % | | 37.Softwood TG |
| 1.Buyer 4.Agent 7.Family | | | 24.Homesite | | | | % | | 38.Mixedwood TG |
| 2.Seller 5.Pub Rec 8.Other | | | 25.Baselot | | | | % | | 39.Hardwood TG |
| 3.Lender 6.MLS 9. | | | 26.Frontage 1 | | | | % | | 40.Wasteland |
| | | | 27.Frontage 2 | | | | % | | 41.Utility ROW |
| | | | 28.Rear Land 1-10 | | | | % | | 42.Mobile Home Si |
| | | | 29.Rear Land 11-2 | | | | % | | 43.Condo Site |
| | | | Total Acreege | | 0.00 | | | | 44.Camp Lot |
| | | | | | | | | | 45.Site Improveme |
| | | | | | | | | | 46.Utility |

Inspection Witnessed By:

| No./Date | Description | Date Insp. |
|----------|-------------|------------|
| X | | |
| | | |
| | | |
| | | |

Notes:

Livermore Falls

Map Lot 021-068

Account 899

Location BALDWIN ST

Card 1 Of 1 9/30/2022

| | | | | | | | | | | | | | | |
|-----------------|------------|---------|---|------------|-----------|------------------|-------------|-------------------|---------------------------|-------|---------|--------------------------|-----------|--------|
| Building Style | | | SF Bsmt Living | | | Layout | | | | | | | | |
| 1.Conv. | 5.Garrison | 9.Other | Fin Bsmt Grade | | | 1.Typical | 4. | 7. | | | | | | |
| 2.Ranch | 6.Split | 10. | HEARTH | | | 2.Inadeq | 5. | 8. | | | | | | |
| 3.R Ranch | 7.Contemp | 11. | HEAT Type 100% | | | 3.Horrid | 6. | 9. | | | | | | |
| 4.Cape | 8.Log | 12. | 1.HWBB | 5.FWA | 9.No Heat | Attic | | | | | | | | |
| Dwelling Units | | | 2.HWCI | 6.GravWA | 10. | 1.1/4 Fin | 4.Full Fin | 7. | | | | | | |
| Other Units | | | 3.H Pump | 7.Electric | 11. | 2.1/2 Fin | 5.F/Stair | 8. | | | | | | |
| Stories | | | 4.Steam | 8.F/Wall | 12. | 3.3/4 Fin | 6. | 9.None | | | | | | |
| 1.1 | 4.1.5 | 7. | Cool Type 0% | | | Insulation | | | | | | | | |
| 2.2 | 5.1.75 | 8. | 1.Refrig | 4.W&C Air | 7. | 1.Full | 4.Minimal | 7. | | | | | | |
| 3.3 | 6.2.5 | 9. | 2.Evapor | 5. | 8. | 2.Heavy | 5.Partial | 8. | | | | | | |
| Exterior Walls | | | 3.H Pump | 6. | 9.None | 3.Capped | 6. | 9.None | | | | | | |
| 1.Clapbd | 5.T-111 | 9.Other | Kitchen Style | | | Unfinished % | | | | | | | | |
| 2.wWd Shng | 6.BR/STONE | 10. | 1.Modern | 4.Obsolete | 7. | Grade & Factor | | | | | | | | |
| 3.Compos. | 7.NOVELTY | 11. | 2.Typical | 5. | 8. | 1.E Grade | 4.B Grade | 7. | | | | | | |
| 4.Asbestos | 8.AL/VIN | 12. | 3.Old Type | 6. | 9.None | 2.D Grade | 5.A Grade | 8.SC Grade | | | | | | |
| Roof Surface | | | Bath(s) Style | | | 3.C Grade | 6.AA Grade | 9.Same | | | | | | |
| 1.Asphalt | 4.Composit | 7. | 1.Modern | 4.Obsolete | 7. | SQFT (Footprint) | | | | | | | | |
| 2.Slate | 5.Wood | 8. | 2.Typical | 5. | 8. | Condition | | | | | | | | |
| 3.Metal | 6.Other | 9. | 3.Old Type | 6. | 9.None | 1.Poor | 4.Avg | 7.V G | | | | | | |
| SF Masonry Trim | | | # Rooms | | | 2.Fair | 5.Avg+ | 8.Exc | | | | | | |
| OPEN-3-CUSTOM | | | # Bedrooms | | | 3.Avg- | 6.Good | 9.Same | | | | | | |
| OPEN-4-CUSTOM | | | # Full Baths | | | Phys. % Good | | | | | | | | |
| Year Built | | | # Half Baths | | | Funct. % Good | | | | | | | | |
| Year Remodeled | | | # Addn Fixtures | | | Functional Code | | | | | | | | |
| Foundation | | | # Fireplaces | | | 1.Incomp | 4.Small | 7.Layout | | | | | | |
| 1.Concrete | 4.Wood | 7. |  | | | | | | 2.O-Built | 5.CDU | 8.Other | | | |
| 2.C Block | 5.Slab | 8. | | | | | | | Econ. % Good | | | 3.Delap | 6.Style | 9.None |
| 3.Br/Stone | 6.Piers | 9. | | | | | | | Economic Code | | | 0.None 3.Services 9.None | | |
| Basement | | | | | | | | | Entrance Code 0 | | | 1.Location | 4.Traffic | 8. |
| 1.1/4 Bmt | 4.Full Bmt | 7. | | | | | | | 1.Interior | | | 4.Vacant | 7. | |
| 2.1/2 Bmt | 5.None | 8. | | | | | | | 2.Refusal | | | 5.Estimate | 8. | |
| 3.3/4 Bmt | 6. | 9.None | | | | | | | 3.Informed | | | 6. | 9. | |
| Bsmt Gar # Cars | | | | | | | | | Information Code 0 | | | 1.Owner | 4.Agent | 7. |
| Wet Basement | | | | | | | | | 1.Relative | | | 5.Estimate | 8. | |
| 1.Dry | 4. | 7. | | | | | | | 2.Tenant | | | 6.Other | 9. | |
| 2.Damp | 5. | 8. | Date Inspected | | | | | | | | | | | |
| 3.Wet | 6. | 9. | Additions, Outbuildings & Improvements | | | | | | | | | | | |
| Type | Year | Units | Grade | Cond | Phys. | Funct. | Sound Value | 1.One Story Fram | | | | | | |
| | | | | | % | % | | 2.Two Story Fram | | | | | | |
| | | | | | % | % | | 3.Three Story Fr | | | | | | |
| | | | | | % | % | | 4.1 & 1/2 Story | | | | | | |
| | | | | | % | % | | 5.1 & 3/4 Story | | | | | | |
| | | | | | % | % | | 6.2 & 1/2 Story | | | | | | |
| | | | | | % | % | | 21.Open Frame Por | | | | | | |
| | | | | | % | % | | 22.Encl Frame Por | | | | | | |
| | | | | | % | % | | 23.Frame Garage | | | | | | |
| | | | | | % | % | | 24.Frame Shed | | | | | | |
| | | | | | % | % | | 25.Frame Bay Wind | | | | | | |
| | | | | | % | % | | 26.1SFr Overhang | | | | | | |
| | | | | | % | % | | 27.Unfin Basement | | | | | | |
| | | | | | % | % | | 28.Unfinished Att | | | | | | |
| | | | | | % | % | | 29.Finished Attic | | | | | | |